EUT	Indoor/Outdoor Dual Lens Pan/Tilt Security Camera	Date of Test	2025-04-12
Factor	BBHA 9120D	Temp. / Humidity	25°C /63%
Polarity	Vertical	Site / Test Engineer	AC1 / Todd
Test Mode	802.11g_TX_CH 1_ANT 1	Test Voltage	AC 120V/60Hz

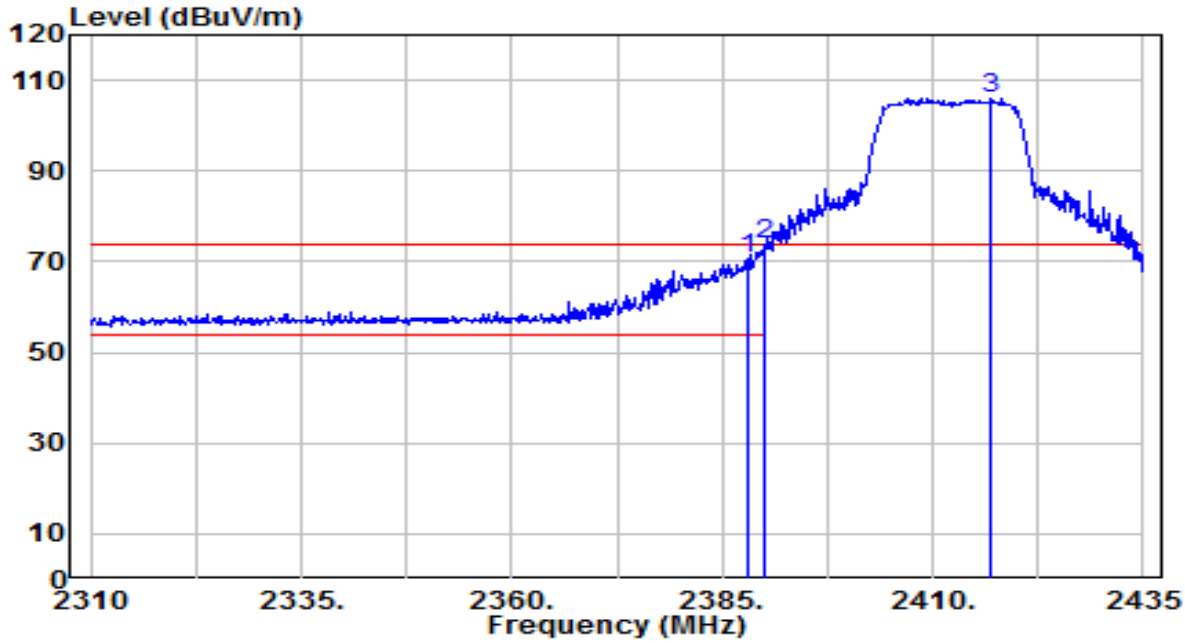

No		Frequency (MHz)	Reading (dBuV)	C.F (dB/m)	Measurement (dBuV/m)	Margin (dB)	Limit (dBuV/m)	Height (cm)	Angle (deg)	Remark (QP/PK/AV)
1		2388.000	38.66	31.84	70.50	-3.50	74.00	155	315	Peak
2	*	2390.000	41.98	31.85	73.83	-0.17	74.00	155	315	Peak
3		2416.875	73.99	31.95	105.94	N/A	N/A	155	315	Peak

Note:

1. " *", means this data is the worst emission level.
2. C.F (Correction Factor) = Antenna Factor (dB/m) + Cable Loss (dB).
3. Measurement (dBuV/m) = Reading(dBuV) + C.F (Correction Factor).
4. The emission levels of other frequencies are very lower than the limit and not show in test report.

EUT	Indoor/Outdoor Dual Lens Pan/Tilt Security Camera	Date of Test	2025-04-12
Factor	BBHA 9120D	Temp. / Humidity	25°C /63%
Polarity	Vertical	Site / Test Engineer	AC1 / Todd
Test Mode	802.11g_TX_CH 1_ANT 1	Test Voltage	AC 120V/60Hz

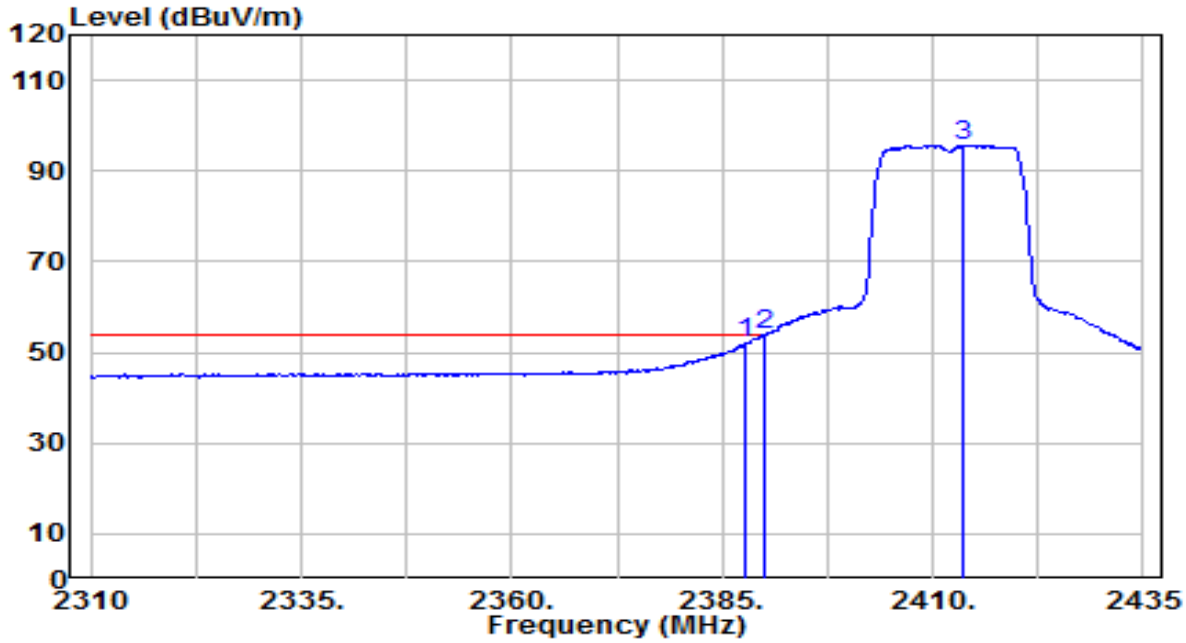

No		Frequency (MHz)	Reading (dBuV)	C.F (dB/m)	Measurement (dBuV/m)	Margin (dB)	Limit (dBuV/m)	Height (cm)	Angle (deg)	Remark (QP/PK/AV)
1		2387.625	20.08	31.84	51.92	-2.08	54.00	155	315	Average
2	*	2390.000	21.86	31.85	53.71	-0.29	54.00	155	315	Average
3		2413.625	63.73	31.94	95.67	N/A	N/A	155	315	Average

Note:

1. " *", means this data is the worst emission level.
2. C.F (Correction Factor) = Antenna Factor (dB/m) + Cable Loss (dB).
3. Measurement (dBuV/m) = Reading(dBuV) + C.F (Correction Factor).
4. The emission levels of other frequencies are very lower than the limit and not show in test report.

EUT	Indoor/Outdoor Dual Lens Pan/Tilt Security Camera	Date of Test	2025-04-12
Factor	BBHA 9120D	Temp. / Humidity	25°C /63%
Polarity	Horizontal	Site / Test Engineer	AC1 / Todd
Test Mode	802.11g_TX_CH 2_ANT 1	Test Voltage	AC 120V/60Hz

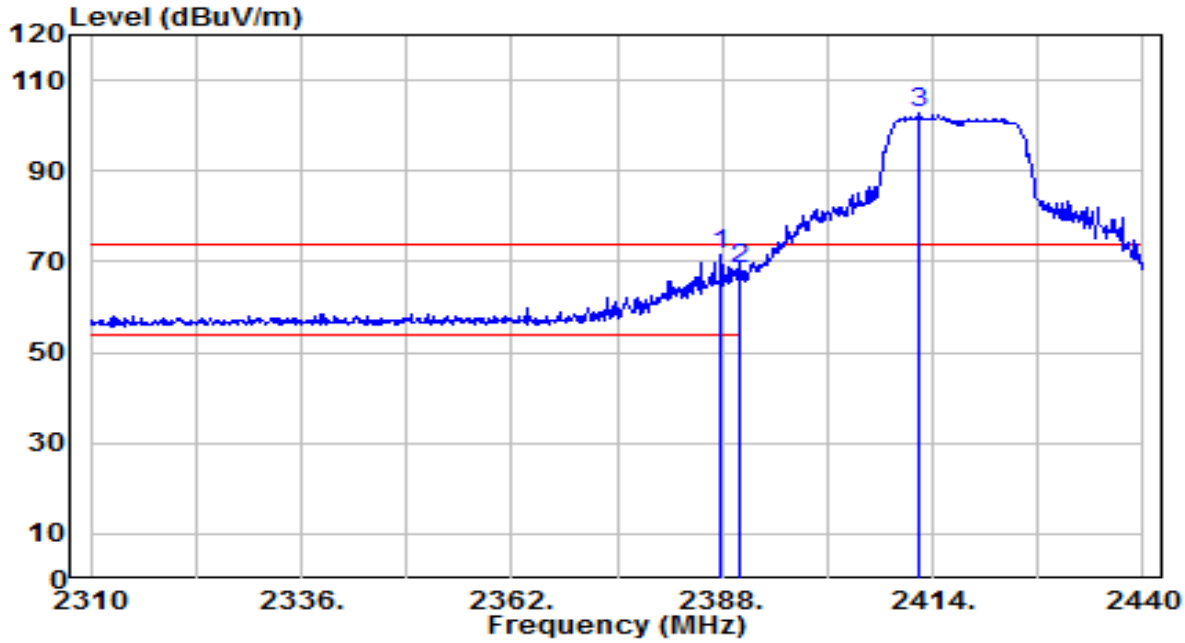

No		Frequency (MHz)	Reading (dBuV)	C.F (dB/m)	Measurement (dBuV/m)	Margin (dB)	Limit (dBuV/m)	Height (cm)	Angle (deg)	Remark (QP/PK/AV)
1	*	2387.870	39.59	31.84	71.43	-2.57	74.00	280	35	Peak
2		2390.000	36.52	31.85	68.36	-5.64	74.00	280	35	Peak
3		2412.310	70.72	31.93	102.65	N/A	N/A	280	35	Peak

Note:

1. " *", means this data is the worst emission level.
2. C.F (Correction Factor) = Antenna Factor (dB/m) + Cable Loss (dB).
3. Measurement (dBuV/m) = Reading(dBuV) + C.F (Correction Factor).
4. The emission levels of other frequencies are very lower than the limit and not show in test report.

EUT	Indoor/Outdoor Dual Lens Pan/Tilt Security Camera	Date of Test	2025-04-12
Factor	BBHA 9120D	Temp. / Humidity	25°C /63%
Polarity	Horizontal	Site / Test Engineer	AC1 / Todd
Test Mode	802.11g_TX_CH 2_ANT 1	Test Voltage	AC 120V/60Hz

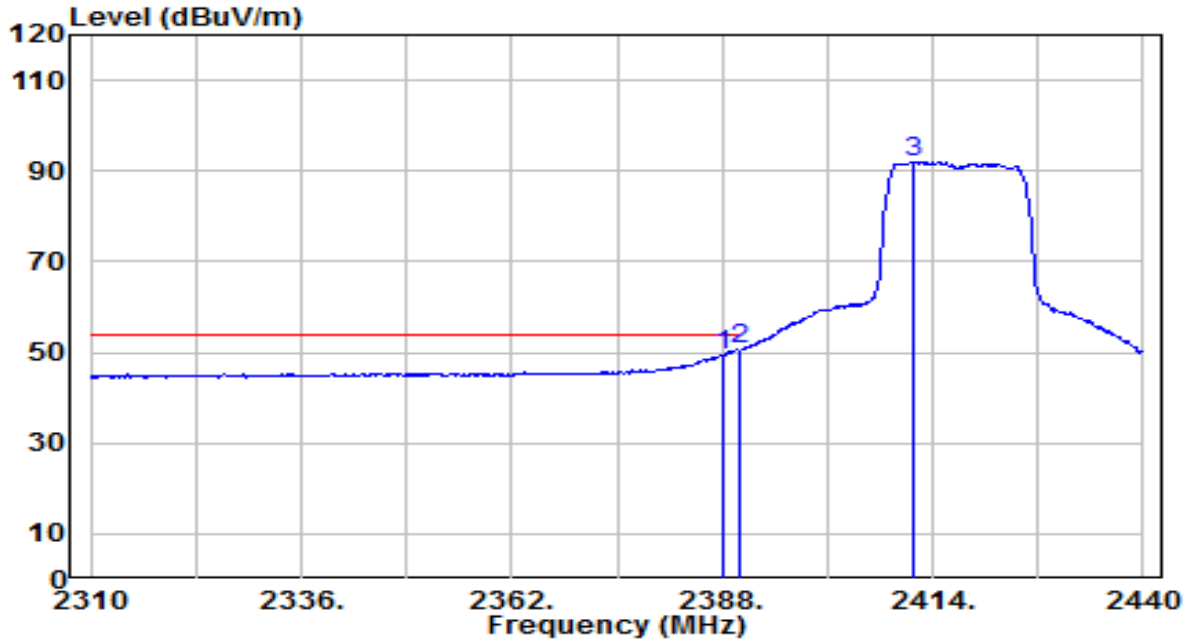

No		Frequency (MHz)	Reading (dBuV)	C.F (dB/m)	Measurement (dBuV/m)	Margin (dB)	Limit (dBuV/m)	Height (cm)	Angle (deg)	Remark (QP/PK/AV)
1		2388.000	17.70	31.84	49.54	-4.46	54.00	280	35	Average
2	*	2390.000	18.70	31.85	50.55	-3.45	54.00	280	35	Average
3		2411.530	60.17	31.93	92.10	N/A	N/A	280	35	Average

Note:

1. " *", means this data is the worst emission level.
2. C.F (Correction Factor) = Antenna Factor (dB/m) + Cable Loss (dB).
3. Measurement (dBuV/m) = Reading(dBuV) + C.F (Correction Factor).
4. The emission levels of other frequencies are very lower than the limit and not show in test report.

EUT	Indoor/Outdoor Dual Lens Pan/Tilt Security Camera	Date of Test	2025-04-12
Factor	BBHA 9120D	Temp. / Humidity	25°C /63%
Polarity	Vertical	Site / Test Engineer	AC1 / Todd
Test Mode	802.11g_TX_CH 2_ANT 1	Test Voltage	AC 120V/60Hz

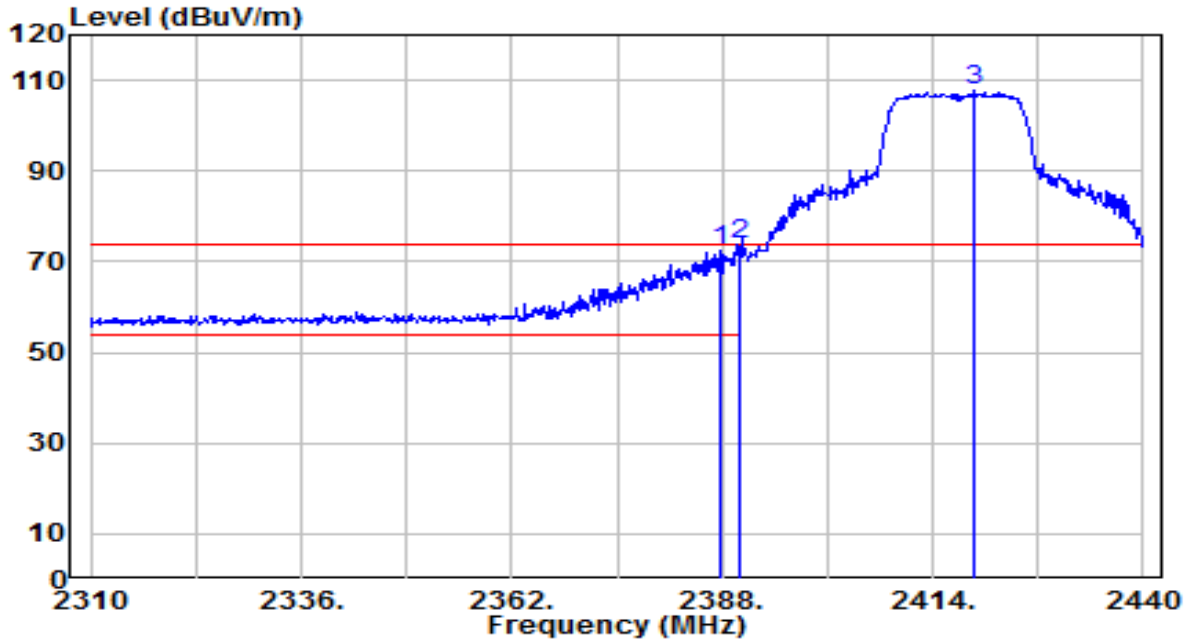

No		Frequency (MHz)	Reading (dBuV)	C.F (dB/m)	Measurement (dBuV/m)	Margin (dB)	Limit (dBuV/m)	Height (cm)	Angle (deg)	Remark (QP/PK/AV)
1		2387.870	40.77	31.84	72.61	-1.39	74.00	155	315	Peak
2	*	2390.000	41.97	31.85	73.82	-0.18	74.00	155	315	Peak
3		2419.070	75.64	31.96	107.60	N/A	N/A	155	315	Peak

Note:

1. " *", means this data is the worst emission level.
2. C.F (Correction Factor) = Antenna Factor (dB/m) + Cable Loss (dB).
3. Measurement (dBuV/m) = Reading(dBuV) + C.F (Correction Factor).
4. The emission levels of other frequencies are very lower than the limit and not show in test report.

EUT	Indoor/Outdoor Dual Lens Pan/Tilt Security Camera	Date of Test	2025-04-12
Factor	BBHA 9120D	Temp. / Humidity	25°C /63%
Polarity	Vertical	Site / Test Engineer	AC1 / Todd
Test Mode	802.11g_TX_CH 2_ANT 1	Test Voltage	AC 120V/60Hz

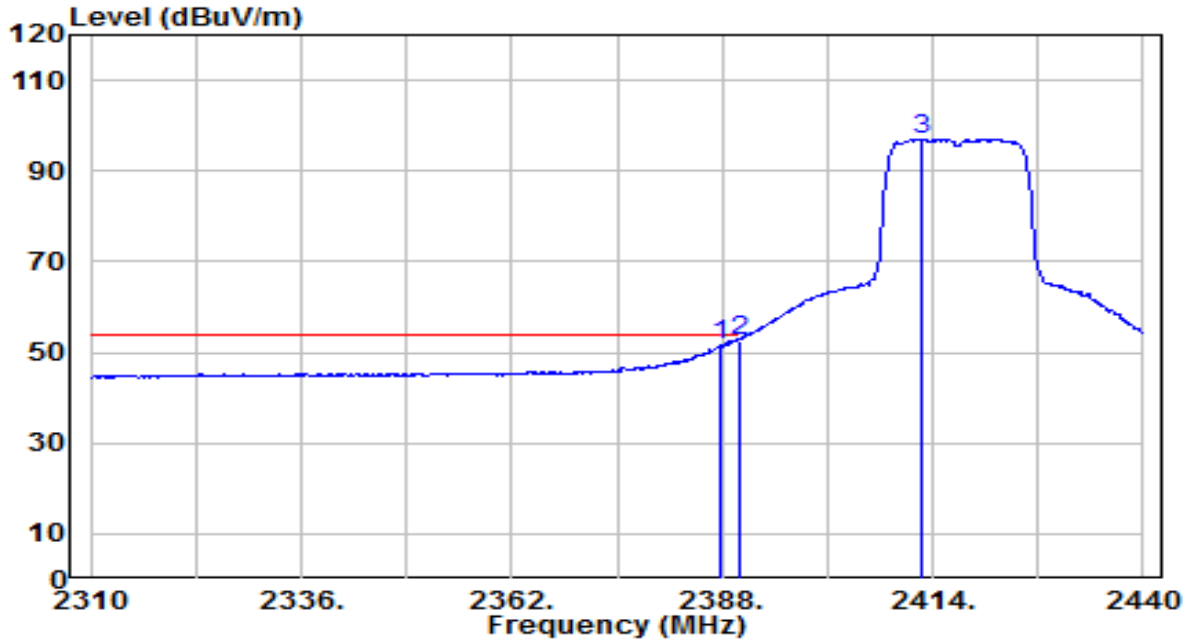

No		Frequency (MHz)	Reading (dBuV)	C.F (dB/m)	Measurement (dBuV/m)	Margin (dB)	Limit (dBuV/m)	Height (cm)	Angle (deg)	Remark (QP/PK/AV)
1		2387.740	19.93	31.84	51.77	-2.23	54.00	155	315	Average
2	*	2390.000	20.80	31.85	52.65	-1.35	54.00	155	315	Average
3		2412.700	65.11	31.93	97.04	N/A	N/A	155	315	Average

Note:

1. " *", means this data is the worst emission level.
2. C.F (Correction Factor) = Antenna Factor (dB/m) + Cable Loss (dB).
3. Measurement (dBuV/m) = Reading(dBuV) + C.F (Correction Factor).
4. The emission levels of other frequencies are very lower than the limit and not show in test report.

EUT	Indoor/Outdoor Dual Lens Pan/Tilt Security Camera	Date of Test	2025-04-12
Factor	BBHA 9120D	Temp. / Humidity	25°C /63%
Polarity	Horizontal	Site / Test Engineer	AC1 / Todd
Test Mode	802.11g_TX_CH 6_ANT 1	Test Voltage	AC 120V/60Hz

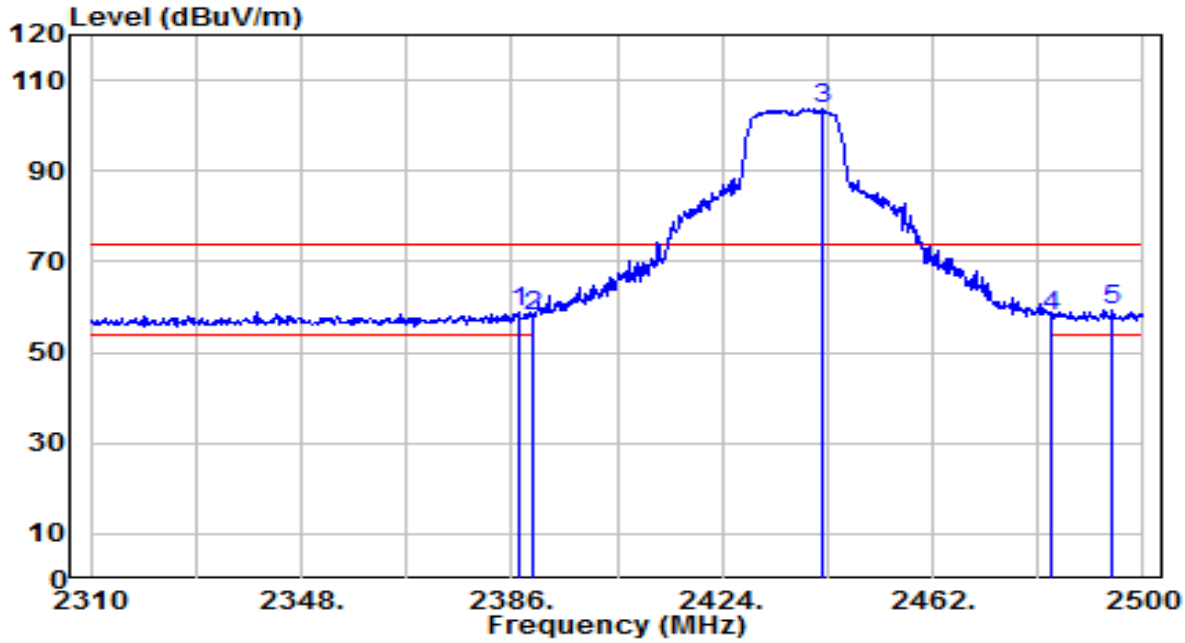

No		Frequency (MHz)	Reading (dBuV)	C.F (dB/m)	Measurement (dBuV/m)	Margin (dB)	Limit (dBuV/m)	Height (cm)	Angle (deg)	Remark (QP/PK/AV)
1		2387.140	27.15	31.84	58.99	-15.01	74.00	200	35	Peak
2		2390.000	25.92	31.85	57.77	-16.23	74.00	200	35	Peak
3		2442.050	71.68	32.04	103.72	N/A	N/A	200	35	Peak
4		2483.500	25.93	32.20	58.13	-15.87	74.00	200	35	Peak
5	*	2494.490	27.20	32.24	59.44	-14.56	74.00	200	35	Peak

Note:

1. " *", means this data is the worst emission level.
2. C.F (Correction Factor) = Antenna Factor (dB/m) + Cable Loss (dB).
3. Measurement (dBuV/m) = Reading(dBuV) + C.F (Correction Factor).
4. The emission levels of other frequencies are very lower than the limit and not show in test report.

EUT	Indoor/Outdoor Dual Lens Pan/Tilt Security Camera	Date of Test	2025-04-12
Factor	BBHA 9120D	Temp. / Humidity	25°C /63%
Polarity	Horizontal	Site / Test Engineer	AC1 / Todd
Test Mode	802.11g_TX_CH 6_ANT 1	Test Voltage	AC 120V/60Hz

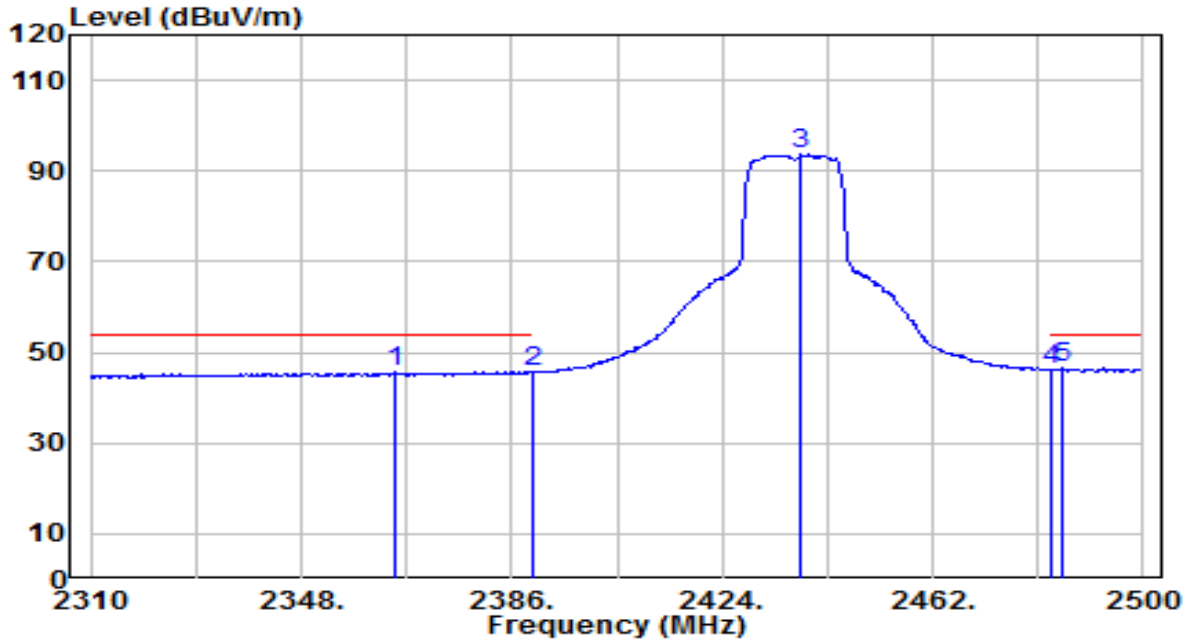

No		Frequency (MHz)	Reading (dBuV)	C.F (dB/m)	Measurement (dBuV/m)	Margin (dB)	Limit (dBuV/m)	Height (cm)	Angle (deg)	Remark (QP/PK/AV)
1		2365.100	13.97	31.76	45.73	-8.27	54.00	200	35	Average
2		2390.000	13.76	31.85	45.61	-8.39	54.00	200	35	Average
3		2438.250	61.53	32.03	93.56	N/A	N/A	200	35	Average
4		2483.500	13.98	32.20	46.18	-7.82	54.00	200	35	Average
5	*	2485.370	14.23	32.21	46.44	-7.56	54.00	200	35	Average

Note:

1. " *", means this data is the worst emission level.
2. C.F (Correction Factor) = Antenna Factor (dB/m) + Cable Loss (dB).
3. Measurement (dBuV/m) = Reading(dBuV) + C.F (Correction Factor).
4. The emission levels of other frequencies are very lower than the limit and not show in test report.

EUT	Indoor/Outdoor Dual Lens Pan/Tilt Security Camera	Date of Test	2025-04-12
Factor	BBHA 9120D	Temp. / Humidity	25°C /63%
Polarity	Vertical	Site / Test Engineer	AC1 / Todd
Test Mode	802.11g_TX_CH 6_ANT 1	Test Voltage	AC 120V/60Hz

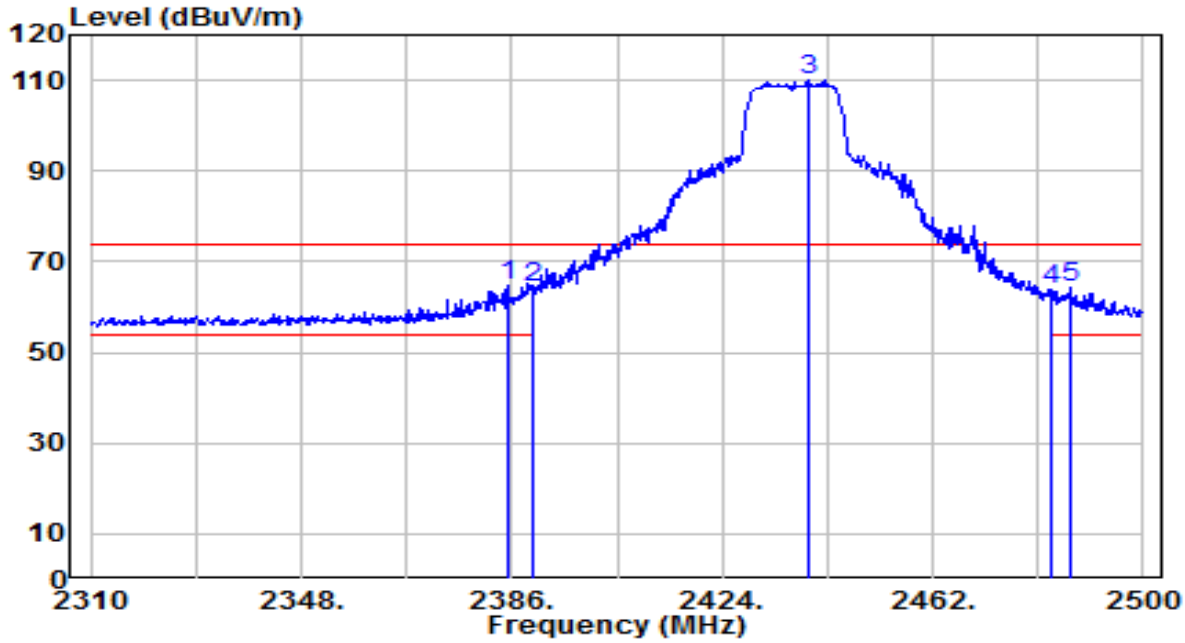

No		Frequency (MHz)	Reading (dBuV)	C.F (dB/m)	Measurement (dBuV/m)	Margin (dB)	Limit (dBuV/m)	Height (cm)	Angle (deg)	Remark (QP/PK/AV)
1	*	2385.240	32.88	31.83	64.71	-9.29	74.00	150	315	Peak
2		2390.000	32.31	31.85	64.16	-9.84	74.00	150	315	Peak
3		2439.770	78.20	32.03	110.24	N/A	N/A	150	315	Peak
4		2483.500	31.47	32.20	63.67	-10.33	74.00	150	315	Peak
5		2486.700	31.90	32.21	64.11	-9.89	74.00	150	315	Peak

Note:

1. " *", means this data is the worst emission level.
2. C.F (Correction Factor) = Antenna Factor (dB/m) + Cable Loss (dB).
3. Measurement (dBuV/m) = Reading(dBuV) + C.F (Correction Factor).
4. The emission levels of other frequencies are very lower than the limit and not show in test report.

EUT	Indoor/Outdoor Dual Lens Pan/Tilt Security Camera	Date of Test	2025-04-12
Factor	BBHA 9120D	Temp. / Humidity	25°C /63%
Polarity	Vertical	Site / Test Engineer	AC1 / Todd
Test Mode	802.11g_TX_CH 6_ANT 1	Test Voltage	AC 120V/60Hz

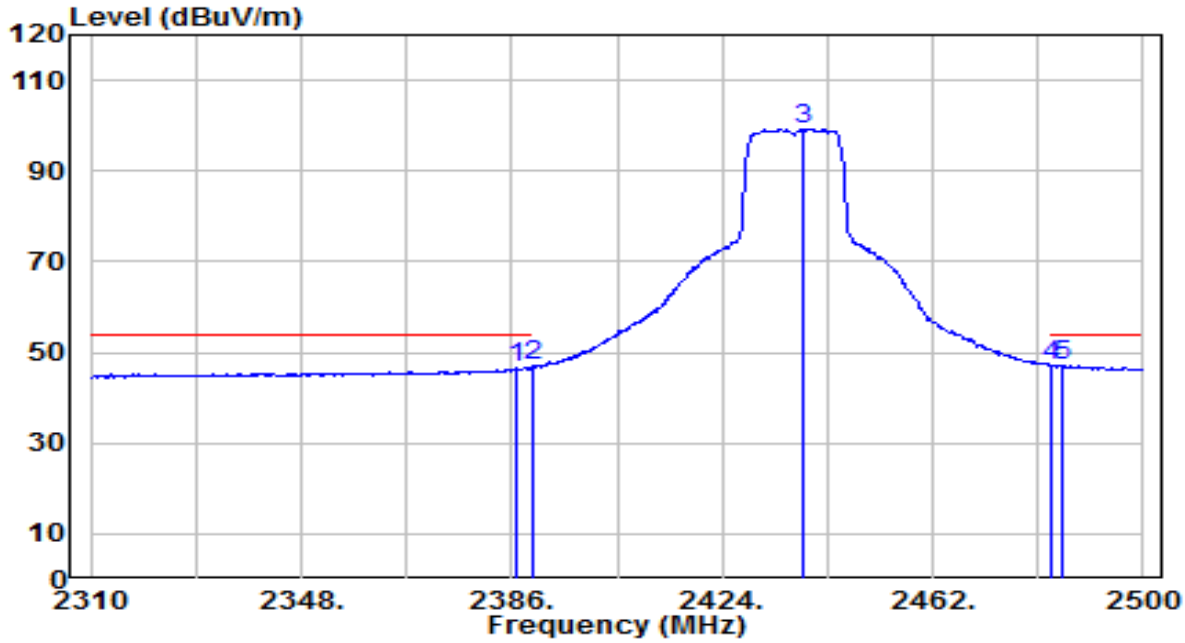

No		Frequency (MHz)	Reading (dBuV)	C.F (dB/m)	Measurement (dBuV/m)	Margin (dB)	Limit (dBuV/m)	Height (cm)	Angle (deg)	Remark (QP/PK/AV)
1		2386.950	14.59	31.84	46.43	-7.57	54.00	150	315	Average
2		2390.000	15.05	31.85	46.90	-7.10	54.00	150	315	Average
3		2438.630	67.12	32.03	99.15	N/A	N/A	150	315	Average
4	*	2483.500	15.04	32.20	47.24	-6.76	54.00	150	315	Average
5		2485.370	14.97	32.21	47.17	-6.83	54.00	150	315	Average

Note:

1. " *", means this data is the worst emission level.
2. C.F (Correction Factor) = Antenna Factor (dB/m) + Cable Loss (dB).
3. Measurement (dBuV/m) = Reading(dBuV) + C.F (Correction Factor).
4. The emission levels of other frequencies are very lower than the limit and not show in test report.

EUT	Indoor/Outdoor Dual Lens Pan/Tilt Security Camera	Date of Test	2025-04-12
Factor	BBHA 9120D	Temp. / Humidity	25°C /63%
Polarity	Horizontal	Site / Test Engineer	AC1 / Todd
Test Mode	802.11g_TX_CH 10_ANT 1	Test Voltage	AC 120V/60Hz

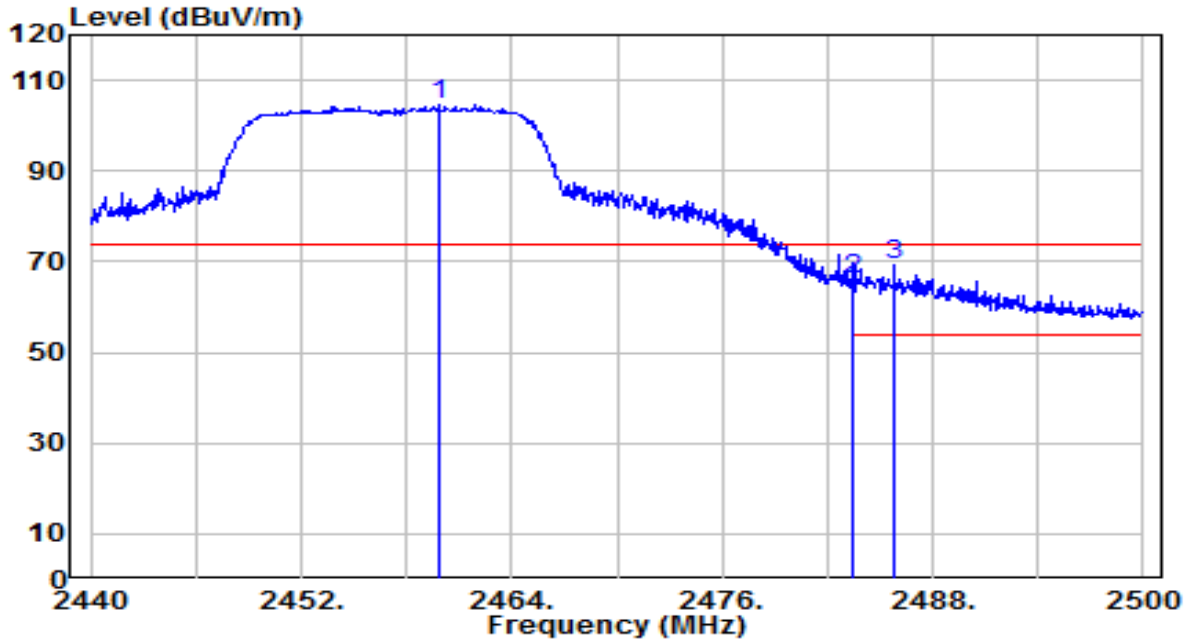

No		Frequency (MHz)	Reading (dBuV)	C.F (dB/m)	Measurement (dBuV/m)	Margin (dB)	Limit (dBuV/m)	Height (cm)	Angle (deg)	Remark (QP/PK/AV)
1		2459.860	72.47	32.11	104.58	N/A	N/A	300	35	Peak
2		2483.500	34.11	32.20	66.31	-7.69	74.00	300	35	Peak
3	*	2485.780	37.03	32.21	69.23	-4.77	74.00	300	35	Peak

Note:

1. " *", means this data is the worst emission level.
2. C.F (Correction Factor) = Antenna Factor (dB/m) + Cable Loss (dB).
3. Measurement (dBuV/m) = Reading(dBuV) + C.F (Correction Factor).
4. The emission levels of other frequencies are very lower than the limit and not show in test report.

EUT	Indoor/Outdoor Dual Lens Pan/Tilt Security Camera	Date of Test	2025-04-12
Factor	BBHA 9120D	Temp. / Humidity	25°C /63%
Polarity	Horizontal	Site / Test Engineer	AC1 / Todd
Test Mode	802.11g_TX_CH 10_ANT 1	Test Voltage	AC 120V/60Hz

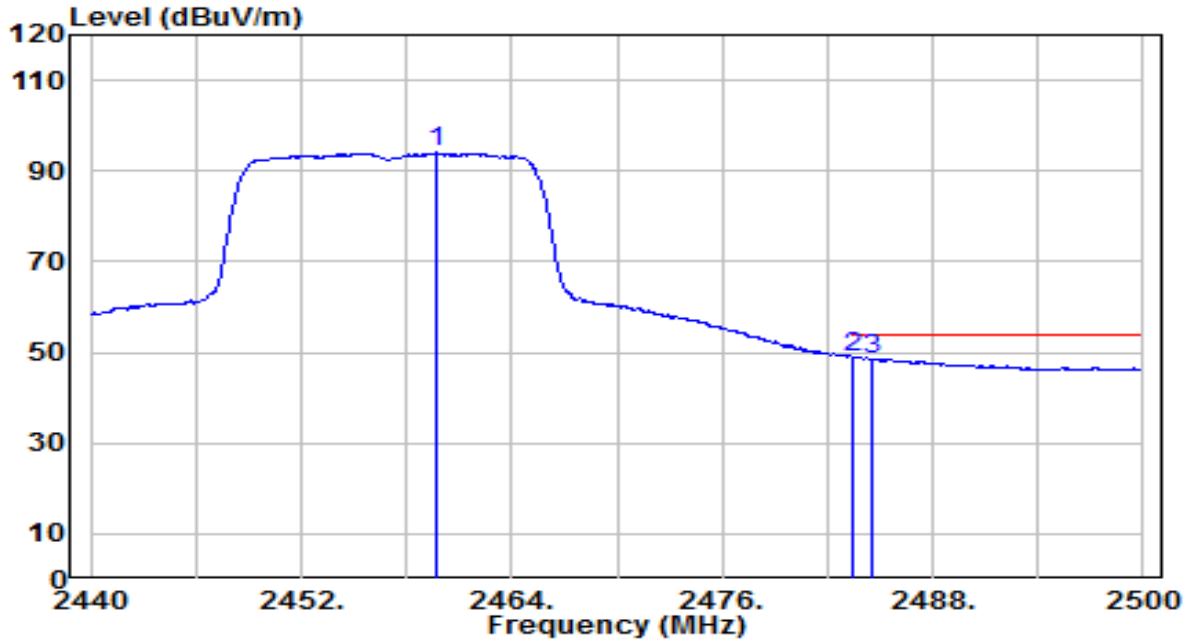

No		Frequency (MHz)	Reading (dBuV)	C.F (dB/m)	Measurement (dBuV/m)	Margin (dB)	Limit (dBuV/m)	Height (cm)	Angle (deg)	Remark (QP/PK/AV)
1		2459.740	61.87	32.11	93.98	N/A	N/A	300	35	Average
2	*	2483.500	16.65	32.20	48.85	-5.15	54.00	300	35	Average
3		2484.580	16.44	32.20	48.64	-5.36	54.00	300	35	Average

Note:

1. " *", means this data is the worst emission level.
2. C.F (Correction Factor) = Antenna Factor (dB/m) + Cable Loss (dB).
3. Measurement (dBuV/m) = Reading(dBuV) + C.F (Correction Factor).
4. The emission levels of other frequencies are very lower than the limit and not show in test report.

EUT	Indoor/Outdoor Dual Lens Pan/Tilt Security Camera	Date of Test	2025-04-12
Factor	BBHA 9120D	Temp. / Humidity	25°C /63%
Polarity	Vertical	Site / Test Engineer	AC1 / Todd
Test Mode	802.11g_TX_CH 10_ANT 1	Test Voltage	AC 120V/60Hz

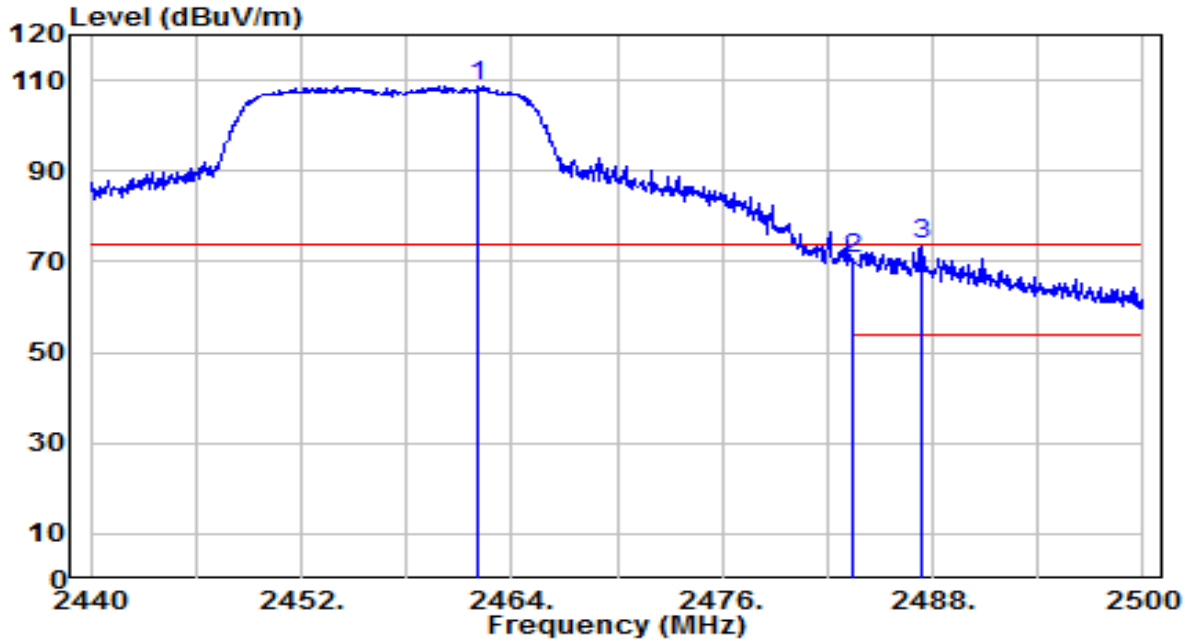

No		Frequency (MHz)	Reading (dBuV)	C.F (dB/m)	Measurement (dBuV/m)	Margin (dB)	Limit (dBuV/m)	Height (cm)	Angle (deg)	Remark (QP/PK/AV)
1		2462.140	76.59	32.12	108.71	N/A	N/A	145	315	Peak
2		2483.500	38.29	32.20	70.49	-3.51	74.00	145	315	Peak
3	*	2487.400	41.59	32.21	73.80	-0.20	74.00	145	315	Peak

Note:

1. " *", means this data is the worst emission level.
2. C.F (Correction Factor) = Antenna Factor (dB/m) + Cable Loss (dB).
3. Measurement (dBuV/m) = Reading(dBuV) + C.F (Correction Factor).
4. The emission levels of other frequencies are very lower than the limit and not show in test report.

EUT	Indoor/Outdoor Dual Lens Pan/Tilt Security Camera	Date of Test	2025-04-12
Factor	BBHA 9120D	Temp. / Humidity	25°C /63%
Polarity	Vertical	Site / Test Engineer	AC1 / Todd
Test Mode	802.11g_TX_CH 10_ANT 1	Test Voltage	AC 120V/60Hz

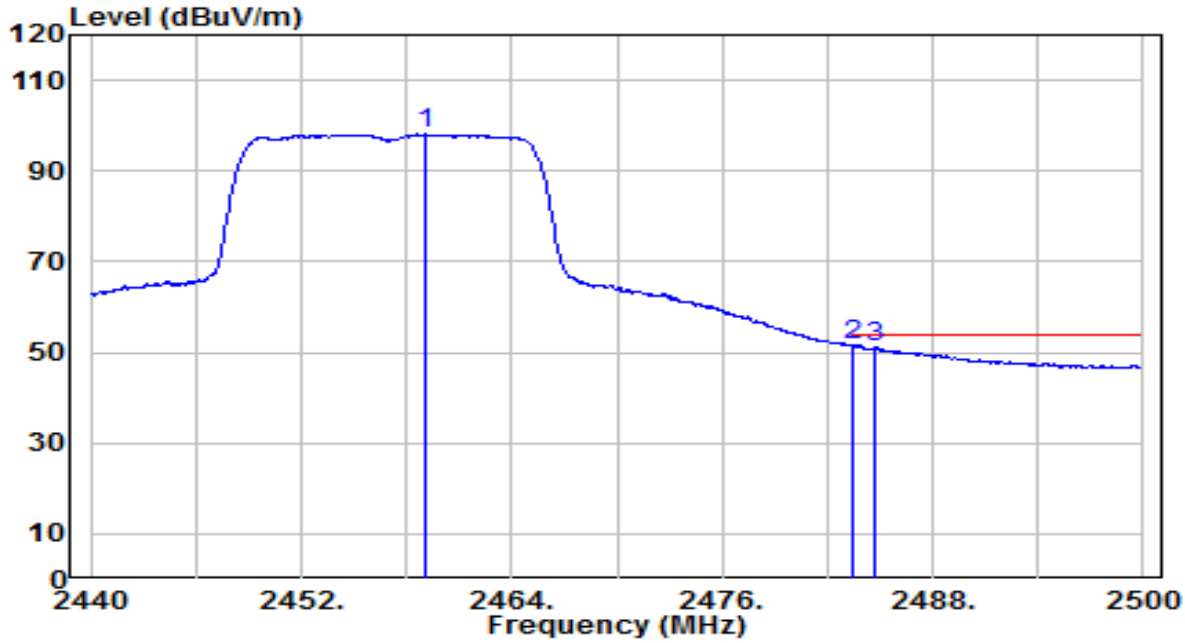

No		Frequency (MHz)	Reading (dBuV)	C.F (dB/m)	Measurement (dBuV/m)	Margin (dB)	Limit (dBuV/m)	Height (cm)	Angle (deg)	Remark (QP/PK/AV)
1		2459.020	66.00	32.11	98.11	N/A	N/A	145	315	Average
2	*	2483.500	19.23	32.20	51.43	-2.57	54.00	145	315	Average
3		2484.760	18.90	32.20	51.10	-2.90	54.00	145	315	Average

Note:

1. " *", means this data is the worst emission level.
2. C.F (Correction Factor) = Antenna Factor (dB/m) + Cable Loss (dB).
3. Measurement (dBuV/m) = Reading(dBuV) + C.F (Correction Factor).
4. The emission levels of other frequencies are very lower than the limit and not show in test report.

EUT	Indoor/Outdoor Dual Lens Pan/Tilt Security Camera	Date of Test	2025-04-12
Factor	BBHA 9120D	Temp. / Humidity	25°C /63%
Polarity	Horizontal	Site / Test Engineer	AC1 / Todd
Test Mode	802.11g_TX_CH 11_ANT 1	Test Voltage	AC 120V/60Hz

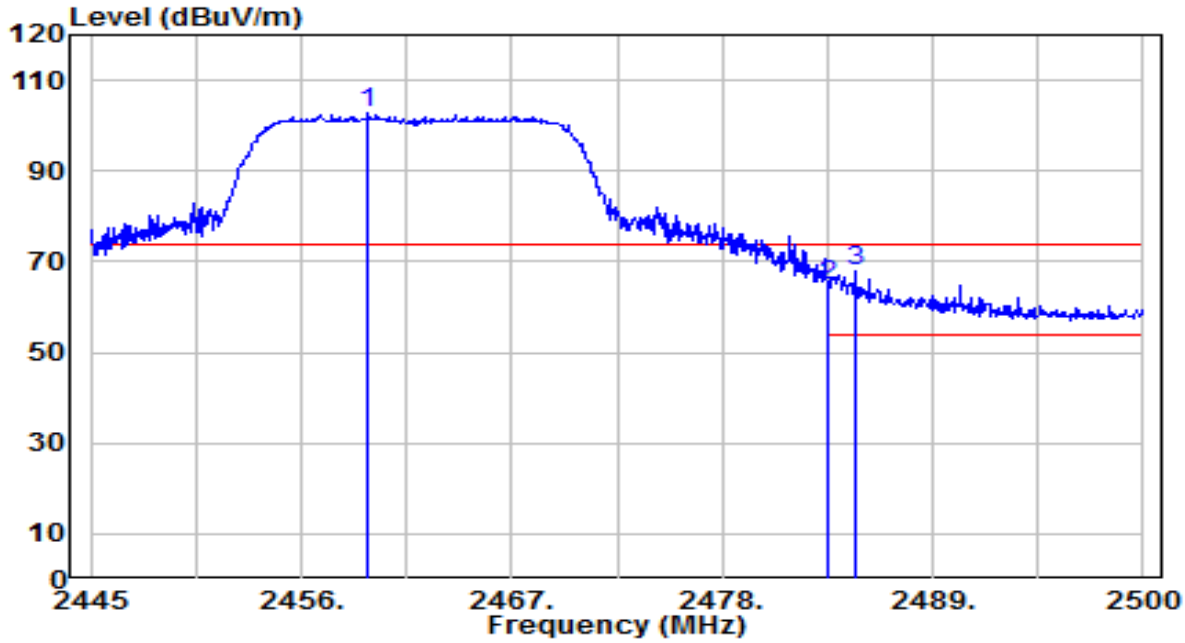

No		Frequency (MHz)	Reading (dBuV)	C.F (dB/m)	Measurement (dBuV/m)	Margin (dB)	Limit (dBuV/m)	Height (cm)	Angle (deg)	Remark (QP/PK/AV)
1		2459.465	70.65	32.11	102.76	N/A	N/A	300	35	Peak
2		2483.500	32.65	32.20	64.84	-9.16	74.00	300	35	Peak
3	*	2484.930	35.54	32.20	67.74	-6.26	74.00	300	35	Peak

Note:

1. " *", means this data is the worst emission level.
2. C.F (Correction Factor) = Antenna Factor (dB/m) + Cable Loss (dB).
3. Measurement (dBuV/m) = Reading(dBuV) + C.F (Correction Factor).
4. The emission levels of other frequencies are very lower than the limit and not show in test report.

EUT	Indoor/Outdoor Dual Lens Pan/Tilt Security Camera	Date of Test	2025-04-12
Factor	BBHA 9120D	Temp. / Humidity	25°C /63%
Polarity	Horizontal	Site / Test Engineer	AC1 / Todd
Test Mode	802.11g_TX_CH 11_ANT 1	Test Voltage	AC 120V/60Hz

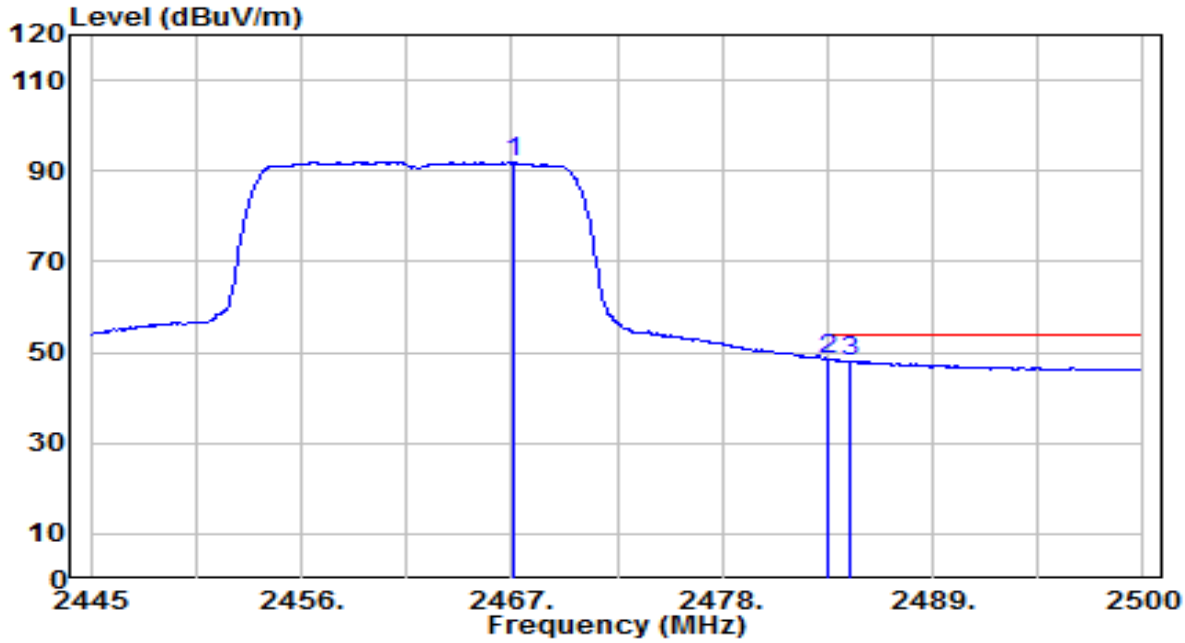

No		Frequency (MHz)	Reading (dBuV)	C.F (dB/m)	Measurement (dBuV/m)	Margin (dB)	Limit (dBuV/m)	Height (cm)	Angle (deg)	Remark (QP/PK/AV)
1		2467.165	59.87	32.14	92.01	N/A	N/A	300	35	Average
2	*	2483.500	16.39	32.20	48.59	-5.41	54.00	300	35	Average
3		2484.655	15.94	32.20	48.14	-5.86	54.00	300	35	Average

Note:

1. " *", means this data is the worst emission level.
2. C.F (Correction Factor) = Antenna Factor (dB/m) + Cable Loss (dB).
3. Measurement (dBuV/m) = Reading(dBuV) + C.F (Correction Factor).
4. The emission levels of other frequencies are very lower than the limit and not show in test report.

EUT	Indoor/Outdoor Dual Lens Pan/Tilt Security Camera	Date of Test	2025-04-12
Factor	BBHA 9120D	Temp. / Humidity	25°C /63%
Polarity	Vertical	Site / Test Engineer	AC1 / Todd
Test Mode	802.11g_TX_CH 11_ANT 1	Test Voltage	AC 120V/60Hz

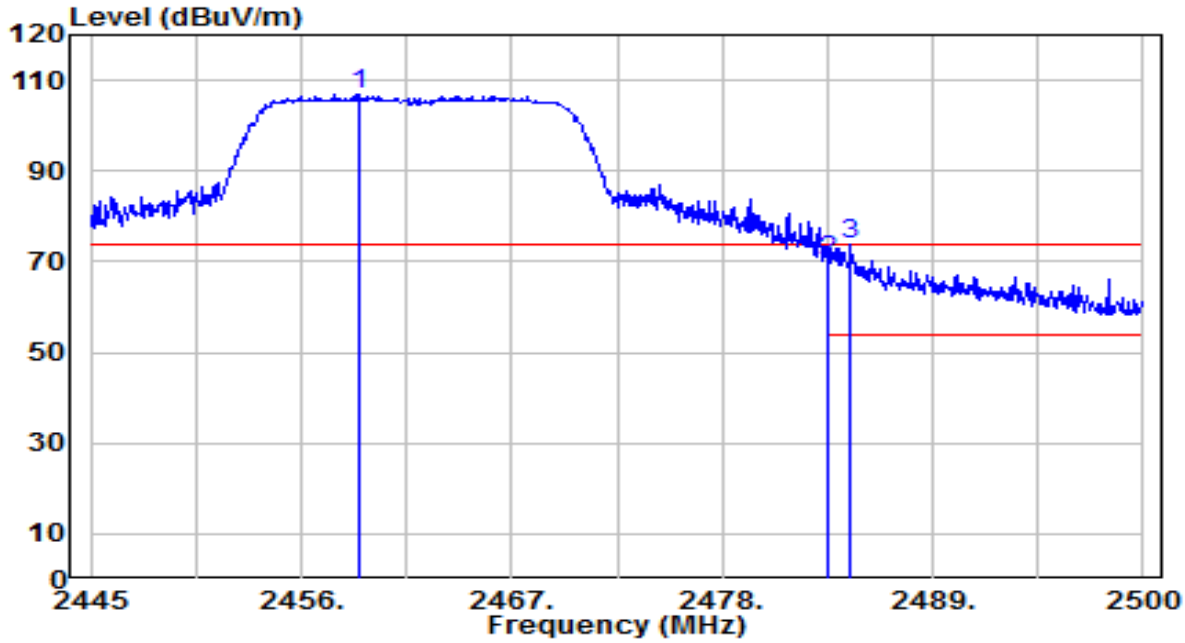

No		Frequency (MHz)	Reading (dBuV)	C.F (dB/m)	Measurement (dBuV/m)	Margin (dB)	Limit (dBuV/m)	Height (cm)	Angle (deg)	Remark (QP/PK/AV)
1		2458.970	74.71	32.11	106.82	N/A	N/A	145	315	Peak
2		2483.500	38.21	32.20	70.40	-3.60	74.00	145	315	Peak
3	*	2484.710	41.57	32.20	73.77	-0.23	74.00	145	315	Peak

Note:

1. " *", means this data is the worst emission level.
2. C.F (Correction Factor) = Antenna Factor (dB/m) + Cable Loss (dB).
3. Measurement (dBuV/m) = Reading(dBuV) + C.F (Correction Factor).
4. The emission levels of other frequencies are very lower than the limit and not show in test report.

EUT	Indoor/Outdoor Dual Lens Pan/Tilt Security Camera	Date of Test	2025-04-12
Factor	BBHA 9120D	Temp. / Humidity	25°C /63%
Polarity	Vertical	Site / Test Engineer	AC1 / Todd
Test Mode	802.11g_TX_CH 11_ANT 1	Test Voltage	AC 120V/60Hz

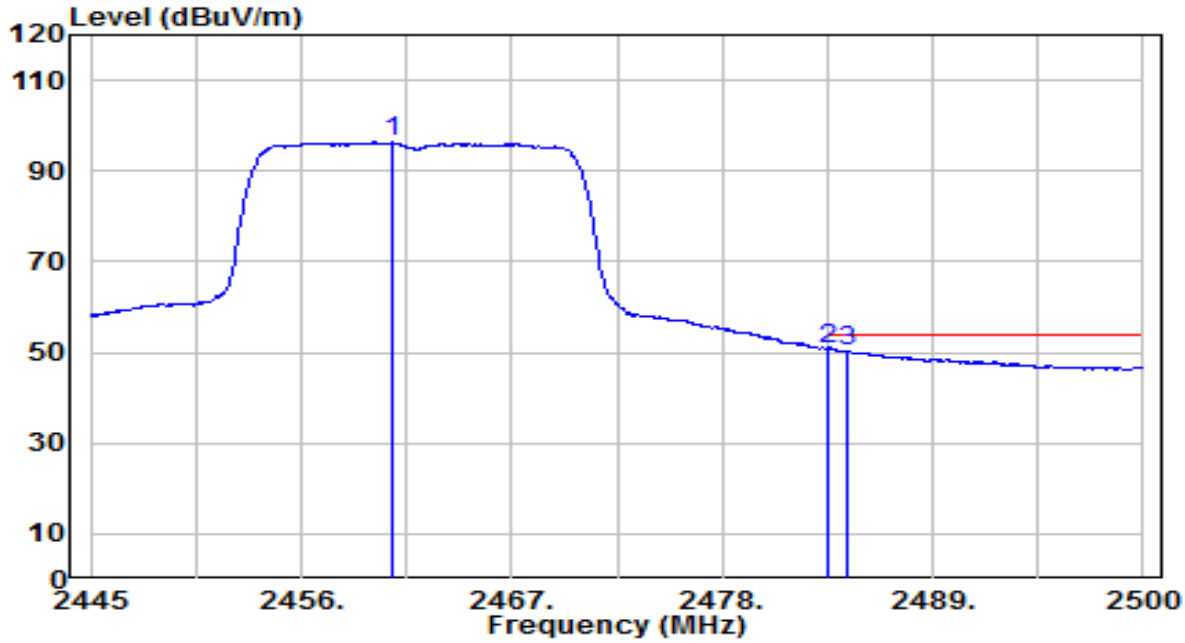

No		Frequency (MHz)	Reading (dBuV)	C.F (dB/m)	Measurement (dBuV/m)	Margin (dB)	Limit (dBuV/m)	Height (cm)	Angle (deg)	Remark (QP/PK/AV)
1		2460.730	64.17	32.11	96.28	N/A	N/A	145	315	Average
2	*	2483.500	18.71	32.20	50.90	-3.10	54.00	145	315	Average
3		2484.600	17.98	32.20	50.19	-3.81	54.00	145	315	Average

Note:

1. " *", means this data is the worst emission level.
2. C.F (Correction Factor) = Antenna Factor (dB/m) + Cable Loss (dB).
3. Measurement (dBuV/m) = Reading(dBuV) + C.F (Correction Factor).
4. The emission levels of other frequencies are very lower than the limit and not show in test report.

EUT	Indoor/Outdoor Dual Lens Pan/Tilt Security Camera	Date of Test	2025-03-25
Factor	BBHA 9120D	Temp. / Humidity	24°C /52%
Polarity	Horizontal	Site / Test Engineer	AC1 / Todd
Test Mode	802.11n-20MHz_TX_CH 1_ANT 0	Test Voltage	AC 120V/60Hz

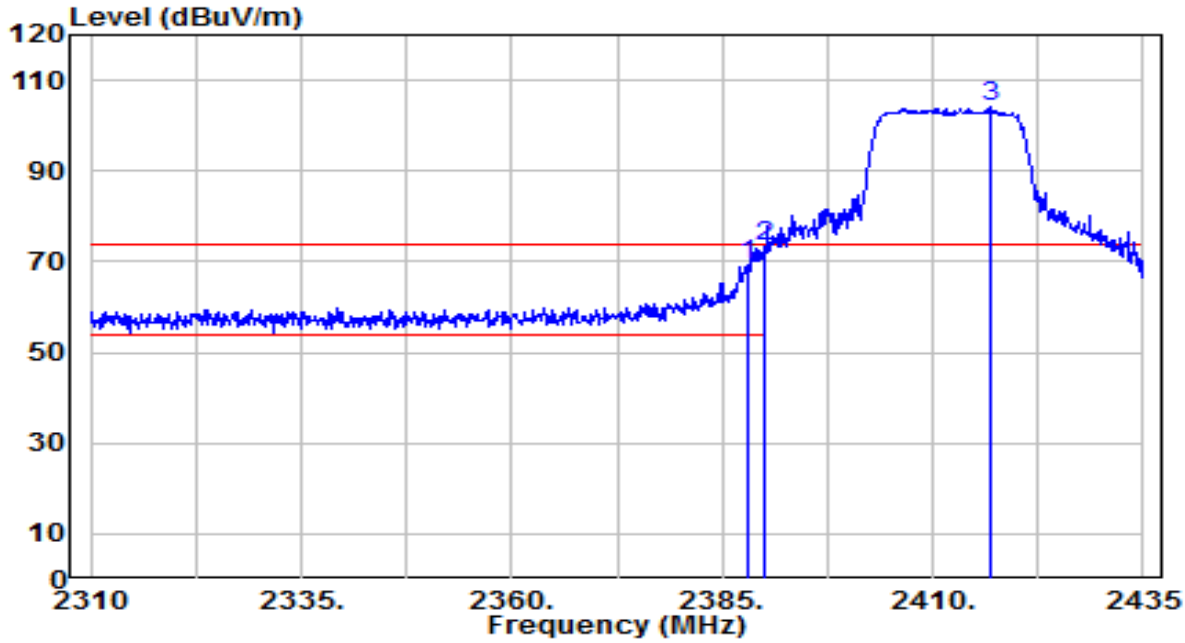

No		Frequency (MHz)	Reading (dBuV)	C.F (dB/m)	Measurement (dBuV/m)	Margin (dB)	Limit (dBuV/m)	Height (cm)	Angle (deg)	Remark (QP/PK/AV)
1		2388.000	37.46	31.84	69.30	-4.70	74.00	195	275	Peak
2	*	2390.000	41.47	31.85	73.32	-0.68	74.00	195	275	Peak
3		2417.000	72.02	31.95	103.97	N/A	N/A	195	275	Peak

Note:

1. " *", means this data is the worst emission level.
2. C.F (Correction Factor) = Antenna Factor (dB/m) + Cable Loss (dB).
3. Measurement (dBuV/m) = Reading(dBuV) + C.F (Correction Factor).
4. The emission levels of other frequencies are very lower than the limit and not show in test report.

EUT	Indoor/Outdoor Dual Lens Pan/Tilt Security Camera	Date of Test	2025-03-25
Factor	BBHA 9120D	Temp. / Humidity	24°C /52%
Polarity	Horizontal	Site / Test Engineer	AC1 / Todd
Test Mode	802.11n-20MHz_TX_CH 1_ANT 0	Test Voltage	AC 120V/60Hz

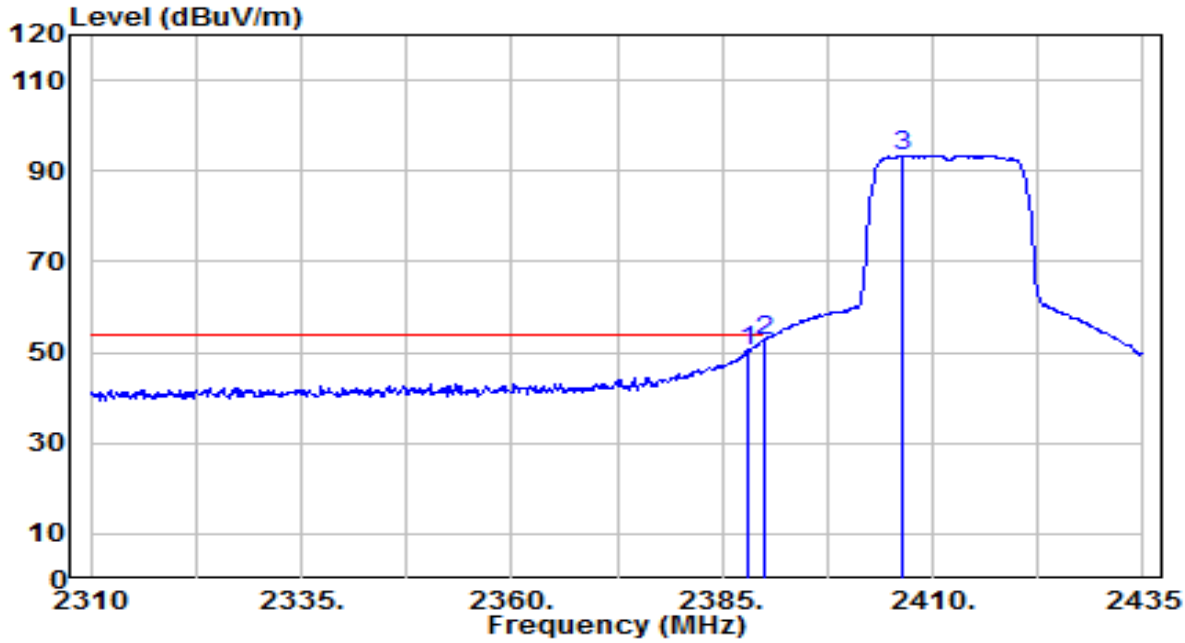

No		Frequency (MHz)	Reading (dBuV)	C.F (dB/m)	Measurement (dBuV/m)	Margin (dB)	Limit (dBuV/m)	Height (cm)	Angle (deg)	Remark (QP/PK/AV)
1		2388.000	18.36	31.84	50.20	-3.80	54.00	195	275	Average
2	*	2390.000	20.78	31.85	52.63	-1.37	54.00	195	275	Average
3		2406.375	61.53	31.91	93.44	N/A	N/A	195	275	Average

Note:

1. " *", means this data is the worst emission level.
2. C.F (Correction Factor) = Antenna Factor (dB/m) + Cable Loss (dB).
3. Measurement (dBuV/m) = Reading(dBuV) + C.F (Correction Factor).
4. The emission levels of other frequencies are very lower than the limit and not show in test report.

EUT	Indoor/Outdoor Dual Lens Pan/Tilt Security Camera	Date of Test	2025-03-25
Factor	BBHA 9120D	Temp. / Humidity	24°C /52%
Polarity	Vertical	Site / Test Engineer	AC1 / Todd
Test Mode	802.11n-20MHz_TX_CH 1_ANT 0	Test Voltage	AC 120V/60Hz

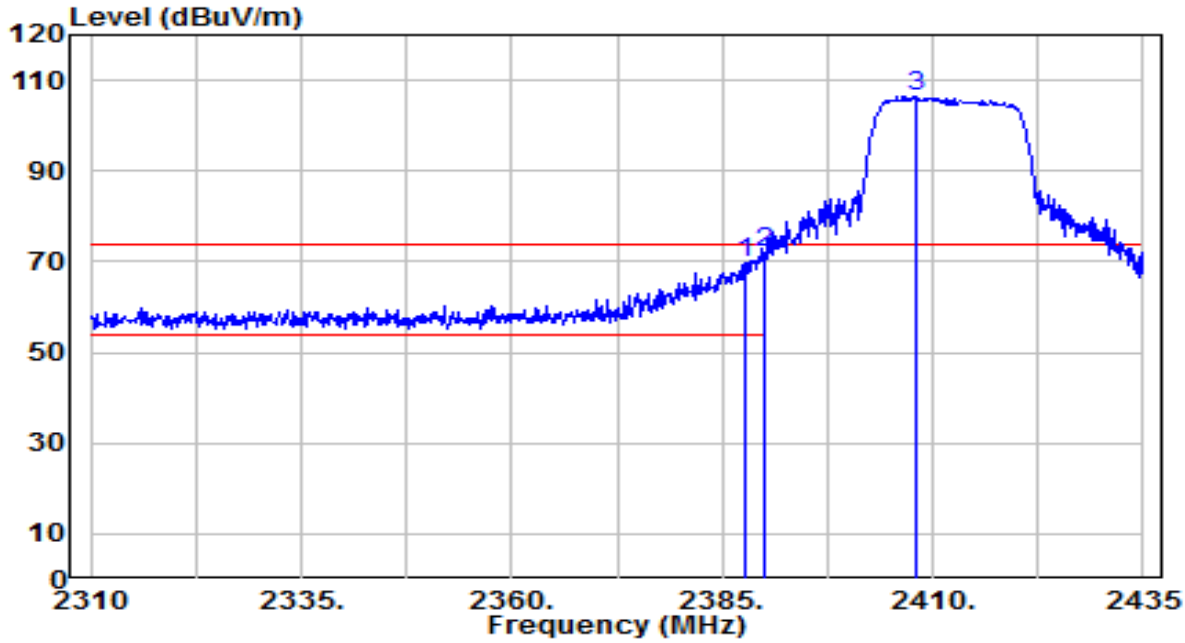

No		Frequency (MHz)	Reading (dBuV)	C.F (dB/m)	Measurement (dBuV/m)	Margin (dB)	Limit (dBuV/m)	Height (cm)	Angle (deg)	Remark (QP/PK/AV)
1		2387.750	38.12	31.84	69.96	-4.04	74.00	170	155	Peak
2	*	2390.000	40.20	31.85	72.05	-1.95	74.00	170	155	Peak
3		2408.000	74.63	31.92	106.55	N/A	N/A	170	155	Peak

Note:

1. " *", means this data is the worst emission level.
2. C.F (Correction Factor) = Antenna Factor (dB/m) + Cable Loss (dB).
3. Measurement (dBuV/m) = Reading(dBuV) + C.F (Correction Factor).
4. The emission levels of other frequencies are very lower than the limit and not show in test report.

EUT	Indoor/Outdoor Dual Lens Pan/Tilt Security Camera	Date of Test	2025-03-25
Factor	BBHA 9120D	Temp. / Humidity	24°C /52%
Polarity	Vertical	Site / Test Engineer	AC1 / Todd
Test Mode	802.11n-20MHz_TX_CH 1_ANT 0	Test Voltage	AC 120V/60Hz

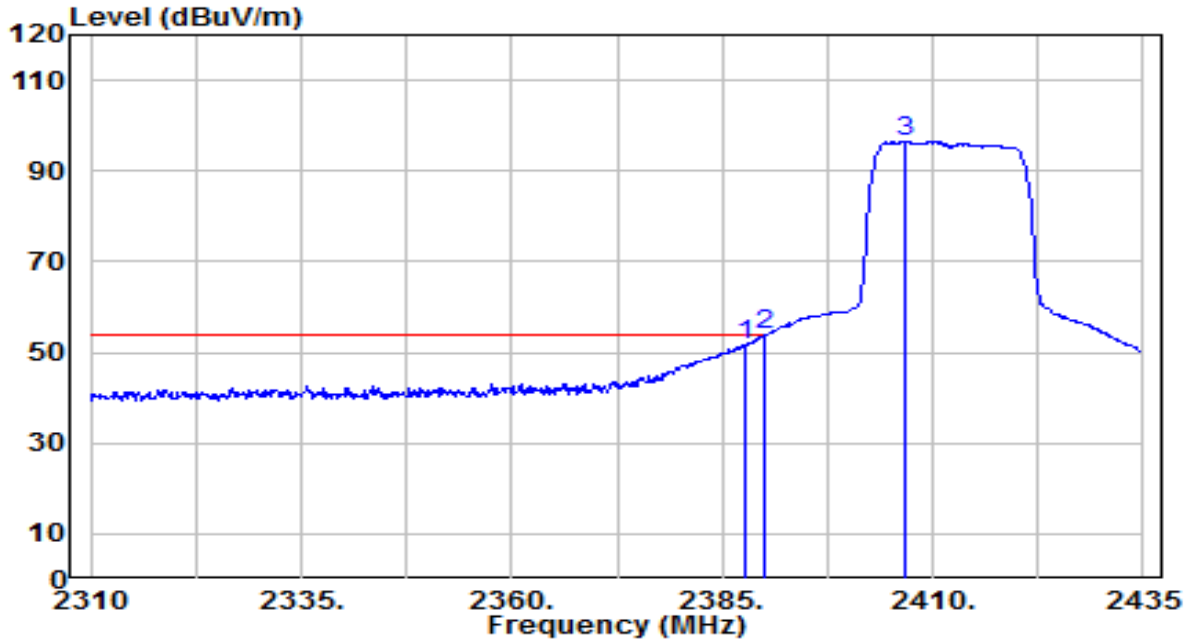

No		Frequency (MHz)	Reading (dBuV)	C.F (dB/m)	Measurement (dBuV/m)	Margin (dB)	Limit (dBuV/m)	Height (cm)	Angle (deg)	Remark (QP/PK/AV)
1		2387.875	19.92	31.84	51.76	-2.24	54.00	170	155	Average
2	*	2390.000	21.94	31.85	53.79	-0.21	54.00	170	155	Average
3		2406.625	64.59	31.91	96.50	N/A	N/A	170	155	Average

Note:

1. " *", means this data is the worst emission level.
2. C.F (Correction Factor) = Antenna Factor (dB/m) + Cable Loss (dB).
3. Measurement (dBuV/m) = Reading(dBuV) + C.F (Correction Factor).
4. The emission levels of other frequencies are very lower than the limit and not show in test report.

EUT	Indoor/Outdoor Dual Lens Pan/Tilt Security Camera	Date of Test	2025-03-25
Factor	BBHA 9120D	Temp. / Humidity	24°C /52%
Polarity	Horizontal	Site / Test Engineer	AC1 / Todd
Test Mode	802.11n-20MHz_TX_CH 2_ANT 0	Test Voltage	AC 120V/60Hz

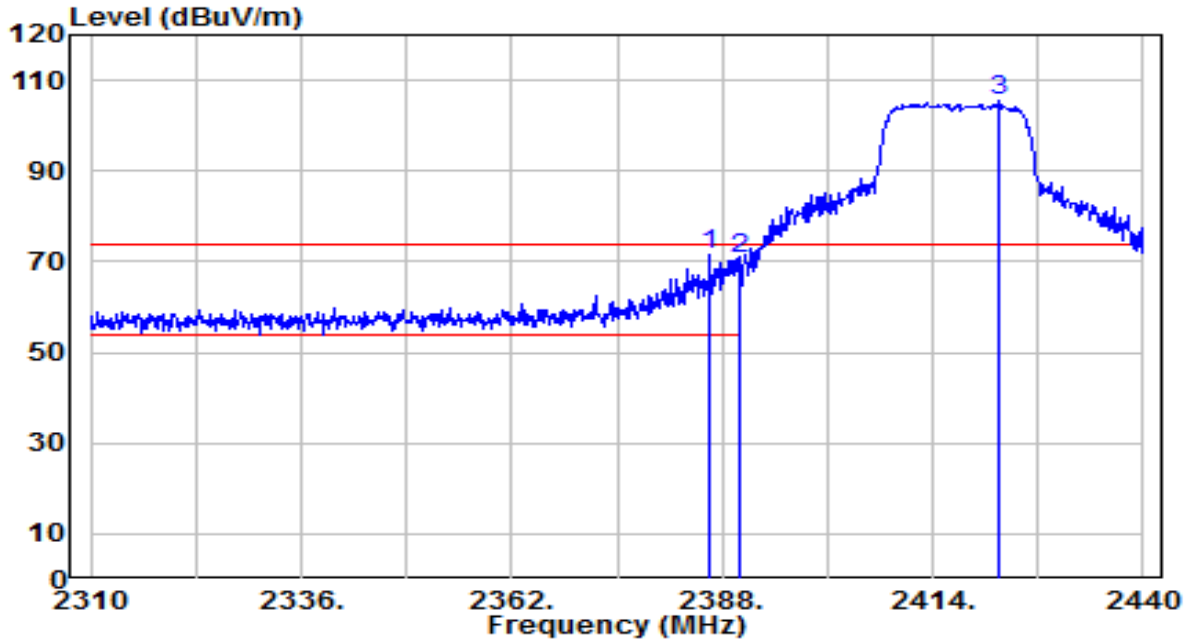

No		Frequency (MHz)	Reading (dBuV)	C.F (dB/m)	Measurement (dBuV/m)	Margin (dB)	Limit (dBuV/m)	Height (cm)	Angle (deg)	Remark (QP/PK/AV)
1	*	2386.570	39.68	31.84	71.52	-2.48	74.00	195	275	Peak
2		2390.000	38.93	31.85	70.78	-3.22	74.00	195	275	Peak
3		2422.320	73.50	31.97	105.47	N/A	N/A	195	275	Peak

Note:

1. " *", means this data is the worst emission level.
2. C.F (Correction Factor) = Antenna Factor (dB/m) + Cable Loss (dB).
3. Measurement (dBuV/m) = Reading(dBuV) + C.F (Correction Factor).
4. The emission levels of other frequencies are very lower than the limit and not show in test report.

EUT	Indoor/Outdoor Dual Lens Pan/Tilt Security Camera	Date of Test	2025-03-25
Factor	BBHA 9120D	Temp. / Humidity	24°C /52%
Polarity	Horizontal	Site / Test Engineer	AC1 / Todd
Test Mode	802.11n-20MHz_TX_CH 2_ANT 0	Test Voltage	AC 120V/60Hz

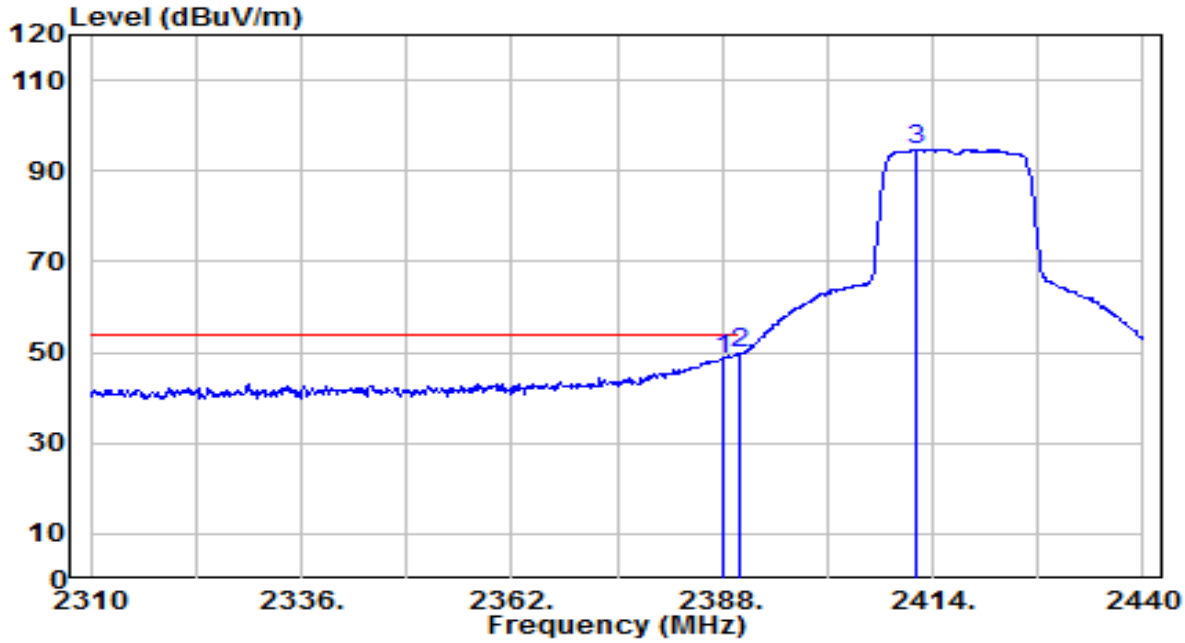

No		Frequency (MHz)	Reading (dBuV)	C.F (dB/m)	Measurement (dBuV/m)	Margin (dB)	Limit (dBuV/m)	Height (cm)	Angle (deg)	Remark (QP/PK/AV)
1		2388.000	16.82	31.84	48.66	-5.34	54.00	195	275	Average
2	*	2390.000	17.81	31.85	49.66	-4.34	54.00	195	275	Average
3		2411.920	62.92	31.93	94.85	N/A	N/A	195	275	Average

Note:

1. " *", means this data is the worst emission level.
2. C.F (Correction Factor) = Antenna Factor (dB/m) + Cable Loss (dB).
3. Measurement (dBuV/m) = Reading(dBuV) + C.F (Correction Factor).
4. The emission levels of other frequencies are very lower than the limit and not show in test report.

EUT	Indoor/Outdoor Dual Lens Pan/Tilt Security Camera	Date of Test	2025-03-25
Factor	BBHA 9120D	Temp. / Humidity	24°C /52%
Polarity	Vertical	Site / Test Engineer	AC1 / Todd
Test Mode	802.11n-20MHz_TX_CH 2_ANT 0	Test Voltage	AC 120V/60Hz

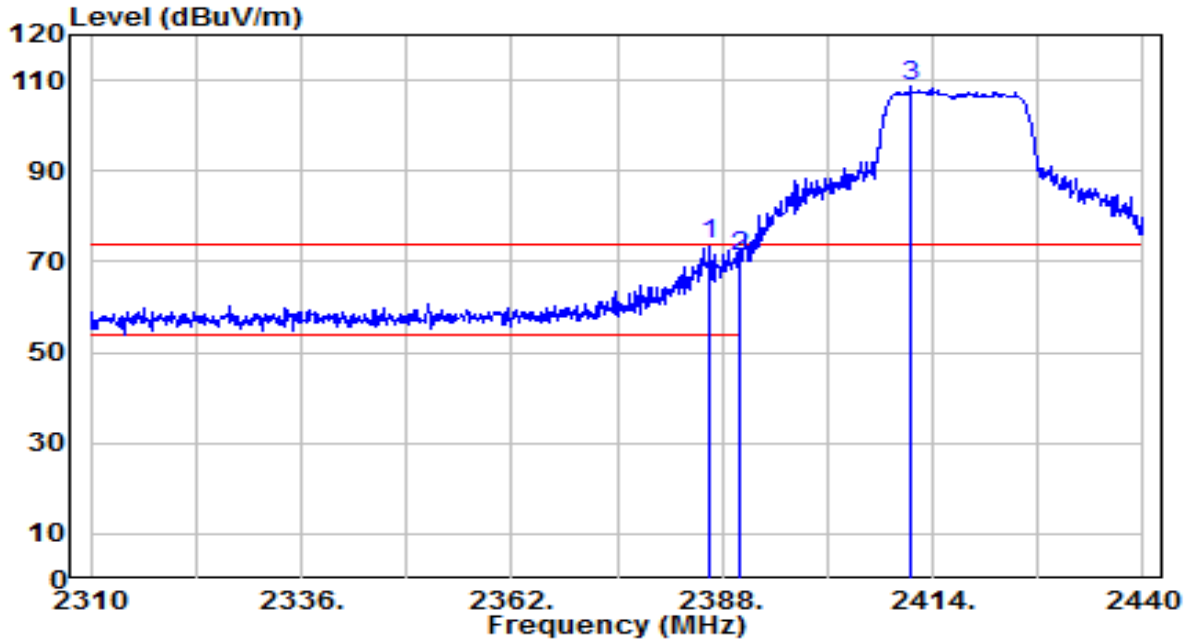

No		Frequency (MHz)	Reading (dBuV)	C.F (dB/m)	Measurement (dBuV/m)	Margin (dB)	Limit (dBuV/m)	Height (cm)	Angle (deg)	Remark (QP/PK/AV)
1	*	2386.440	41.86	31.84	73.70	-0.30	74.00	170	155	Peak
2		2390.000	39.13	31.85	70.98	-3.02	74.00	170	155	Peak
3		2411.270	76.66	31.93	108.59	N/A	N/A	170	155	Peak

Note:

1. " *", means this data is the worst emission level.
2. C.F (Correction Factor) = Antenna Factor (dB/m) + Cable Loss (dB).
3. Measurement (dBuV/m) = Reading(dBuV) + C.F (Correction Factor).
4. The emission levels of other frequencies are very lower than the limit and not show in test report.

EUT	Indoor/Outdoor Dual Lens Pan/Tilt Security Camera	Date of Test	2025-03-25
Factor	BBHA 9120D	Temp. / Humidity	24°C /52%
Polarity	Vertical	Site / Test Engineer	AC1 / Todd
Test Mode	802.11n-20MHz_TX_CH 2_ANT 0	Test Voltage	AC 120V/60Hz

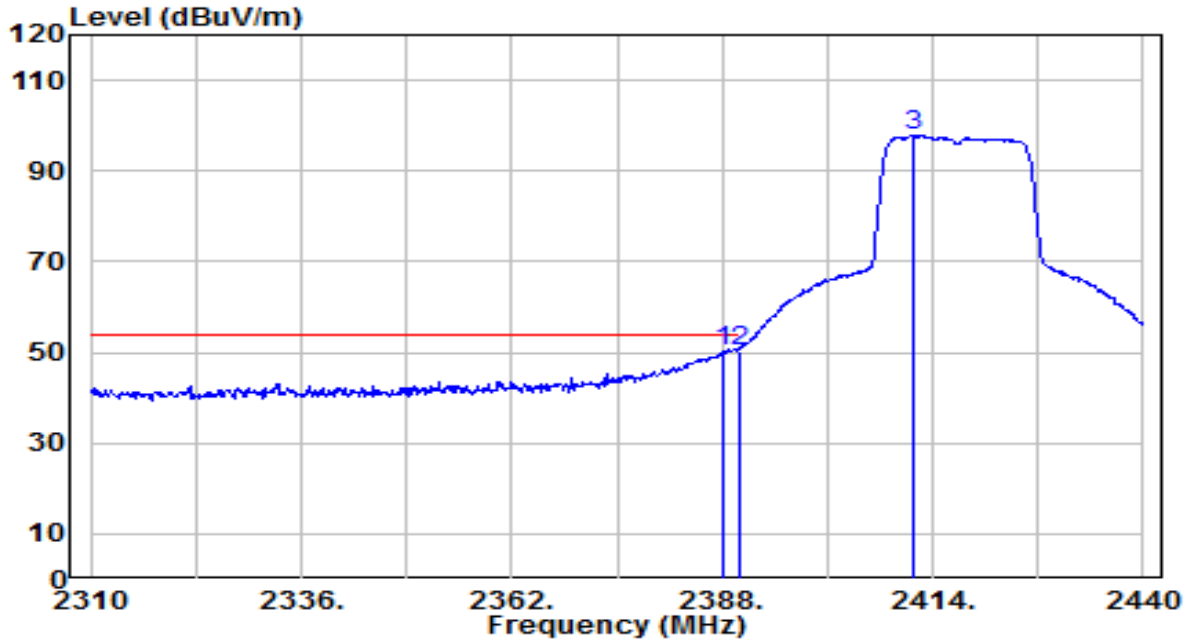

No		Frequency (MHz)	Reading (dBuV)	C.F (dB/m)	Measurement (dBuV/m)	Margin (dB)	Limit (dBuV/m)	Height (cm)	Angle (deg)	Remark (QP/PK/AV)
1		2388.000	18.39	31.84	50.23	-3.77	54.00	170	155	Average
2	*	2390.000	18.62	31.85	50.47	-3.53	54.00	170	155	Average
3		2411.660	65.84	31.93	97.77	N/A	N/A	170	155	Average

Note:

1. " *", means this data is the worst emission level.
2. C.F (Correction Factor) = Antenna Factor (dB/m) + Cable Loss (dB).
3. Measurement (dBuV/m) = Reading(dBuV) + C.F (Correction Factor).
4. The emission levels of other frequencies are very lower than the limit and not show in test report.

EUT	Indoor/Outdoor Dual Lens Pan/Tilt Security Camera	Date of Test	2025-03-25
Factor	BBHA 9120D	Temp. / Humidity	24°C /52%
Polarity	Horizontal	Site / Test Engineer	AC1 / Todd
Test Mode	802.11n-20MHz_TX_CH 3_ANT 0	Test Voltage	AC 120V/60Hz

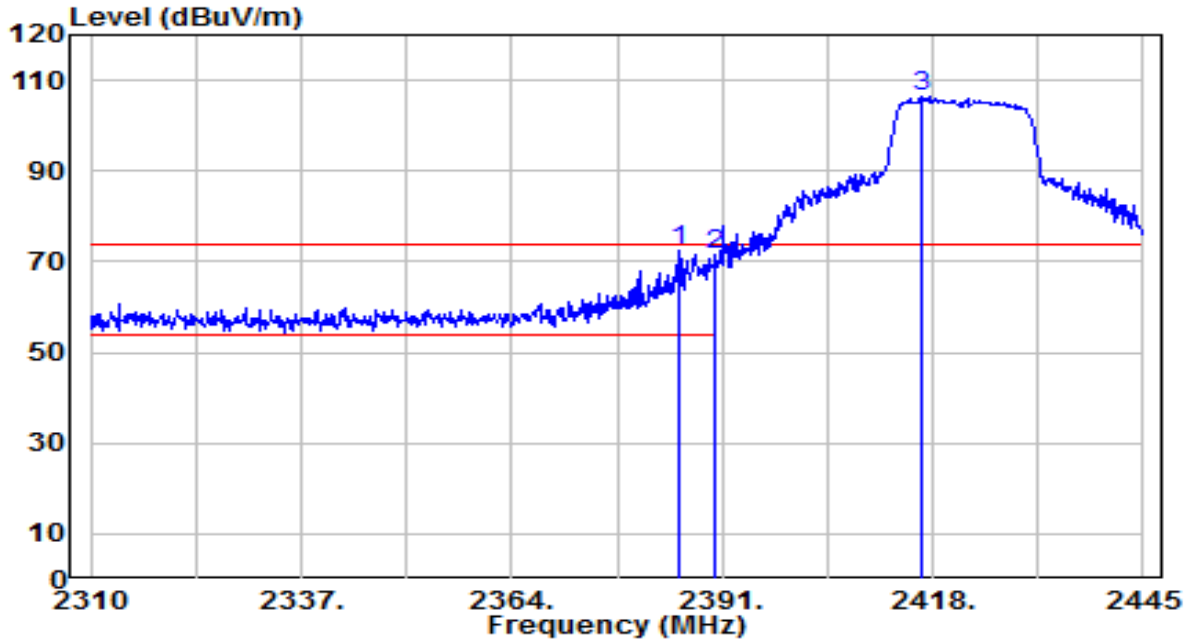

No		Frequency (MHz)	Reading (dBuV)	C.F (dB/m)	Measurement (dBuV/m)	Margin (dB)	Limit (dBuV/m)	Height (cm)	Angle (deg)	Remark (QP/PK/AV)
1	*	2385.600	40.76	31.83	72.59	-1.41	74.00	195	275	Peak
2		2390.000	39.54	31.85	71.39	-2.61	74.00	195	275	Peak
3		2416.515	74.35	31.95	106.30	N/A	N/A	195	275	Peak

Note:

1. " *", means this data is the worst emission level.
2. C.F (Correction Factor) = Antenna Factor (dB/m) + Cable Loss (dB).
3. Measurement (dBuV/m) = Reading(dBuV) + C.F (Correction Factor).
4. The emission levels of other frequencies are very lower than the limit and not show in test report.

EUT	Indoor/Outdoor Dual Lens Pan/Tilt Security Camera	Date of Test	2025-03-25
Factor	BBHA 9120D	Temp. / Humidity	24°C /52%
Polarity	Horizontal	Site / Test Engineer	AC1 / Todd
Test Mode	802.11n-20MHz_TX_CH 3_ANT 0	Test Voltage	AC 120V/60Hz

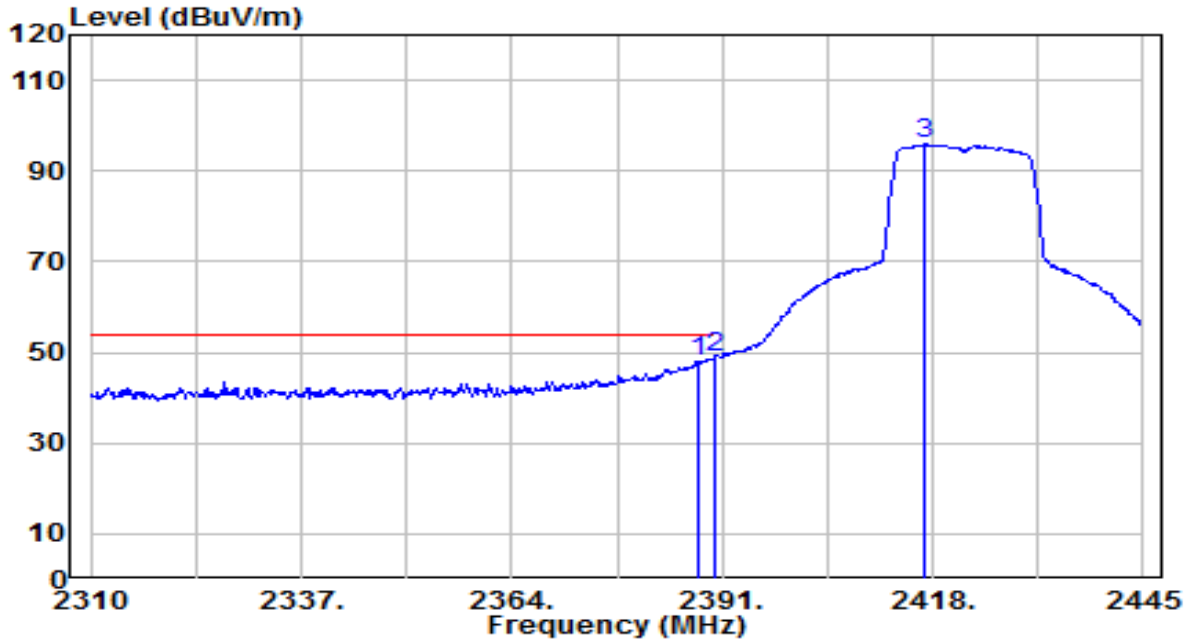

No		Frequency (MHz)	Reading (dBuV)	C.F (dB/m)	Measurement (dBuV/m)	Margin (dB)	Limit (dBuV/m)	Height (cm)	Angle (deg)	Remark (QP/PK/AV)
1		2387.895	16.16	31.84	48.00	-6.00	54.00	195	275	Average
2	*	2390.000	17.25	31.85	49.10	-4.90	54.00	195	275	Average
3		2417.055	63.93	31.95	95.88	N/A	N/A	195	275	Average

Note:

1. " *", means this data is the worst emission level.
2. C.F (Correction Factor) = Antenna Factor (dB/m) + Cable Loss (dB).
3. Measurement (dBuV/m) = Reading(dBuV) + C.F (Correction Factor).
4. The emission levels of other frequencies are very lower than the limit and not show in test report.

EUT	Indoor/Outdoor Dual Lens Pan/Tilt Security Camera	Date of Test	2025-03-25
Factor	BBHA 9120D	Temp. / Humidity	24°C /52%
Polarity	Vertical	Site / Test Engineer	AC1 / Todd
Test Mode	802.11n-20MHz_TX_CH 3_ANT 0	Test Voltage	AC 120V/60Hz

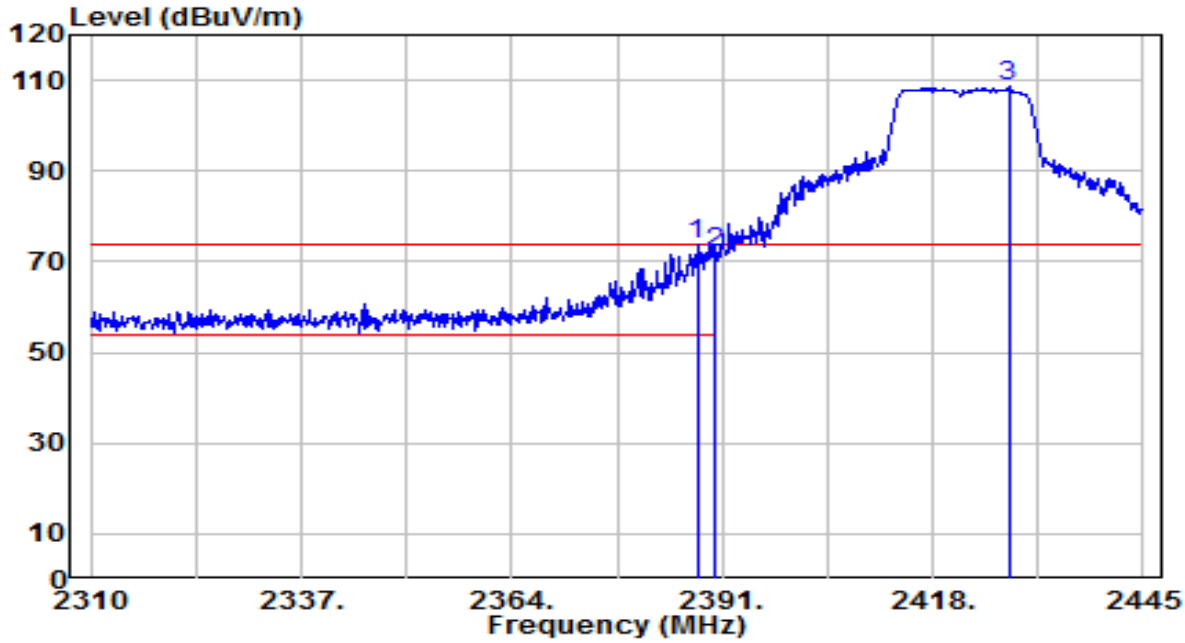

No		Frequency (MHz)	Reading (dBuV)	C.F (dB/m)	Measurement (dBuV/m)	Margin (dB)	Limit (dBuV/m)	Height (cm)	Angle (deg)	Remark (QP/PK/AV)
1	*	2387.760	41.90	31.84	73.74	-0.26	74.00	170	155	Peak
2		2390.000	40.30	31.85	72.15	-1.85	74.00	170	155	Peak
3		2427.720	76.47	31.99	108.46	N/A	N/A	170	155	Peak

Note:

1. " *", means this data is the worst emission level.
2. C.F (Correction Factor) = Antenna Factor (dB/m) + Cable Loss (dB).
3. Measurement (dBuV/m) = Reading(dBuV) + C.F (Correction Factor).
4. The emission levels of other frequencies are very lower than the limit and not show in test report.

EUT	Indoor/Outdoor Dual Lens Pan/Tilt Security Camera	Date of Test	2025-03-25
Factor	BBHA 9120D	Temp. / Humidity	24°C /52%
Polarity	Vertical	Site / Test Engineer	AC1 / Todd
Test Mode	802.11n-20MHz_TX_CH 3_ANT 0	Test Voltage	AC 120V/60Hz

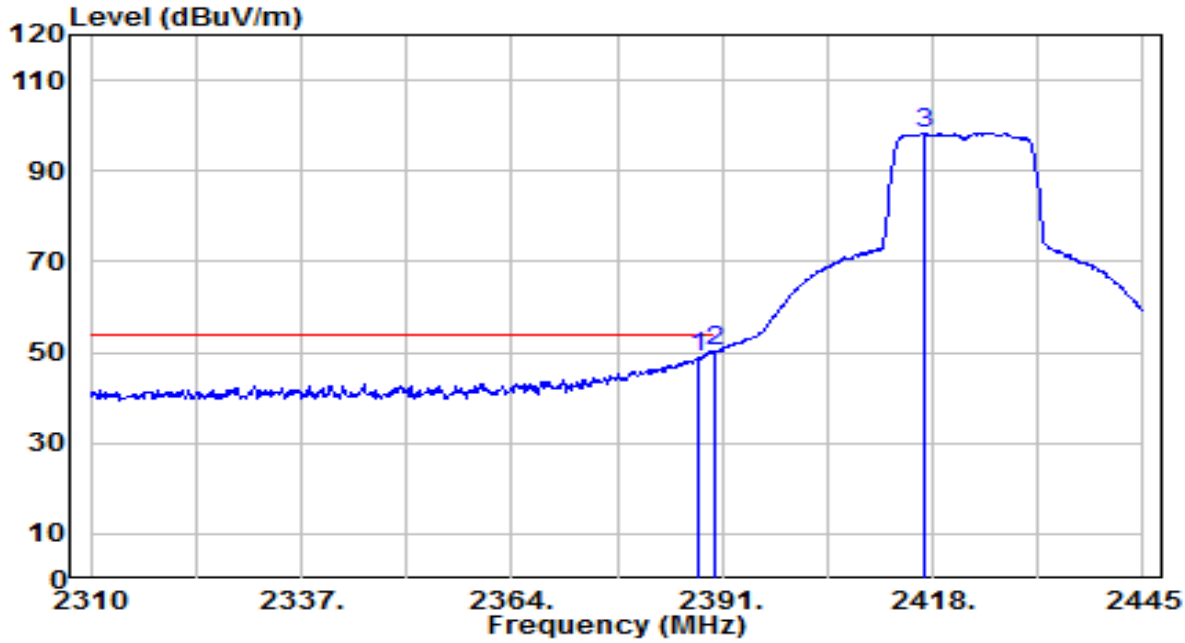

No		Frequency (MHz)	Reading (dBuV)	C.F (dB/m)	Measurement (dBuV/m)	Margin (dB)	Limit (dBuV/m)	Height (cm)	Angle (deg)	Remark (QP/PK/AV)
1		2387.895	17.03	31.84	48.87	-5.13	54.00	170	155	Average
2	*	2390.000	18.19	31.85	50.04	-3.96	54.00	170	155	Average
3		2417.055	66.37	31.95	98.32	N/A	N/A	170	155	Average

Note:

1. " *", means this data is the worst emission level.
2. C.F (Correction Factor) = Antenna Factor (dB/m) + Cable Loss (dB).
3. Measurement (dBuV/m) = Reading(dBuV) + C.F (Correction Factor).
4. The emission levels of other frequencies are very lower than the limit and not show in test report.

EUT	Indoor/Outdoor Dual Lens Pan/Tilt Security Camera	Date of Test	2025-03-25
Factor	BBHA 9120D	Temp. / Humidity	24°C /52%
Polarity	Horizontal	Site / Test Engineer	AC1 / Todd
Test Mode	802.11n-20MHz_TX_CH 6_ANT 0	Test Voltage	AC 120V/60Hz

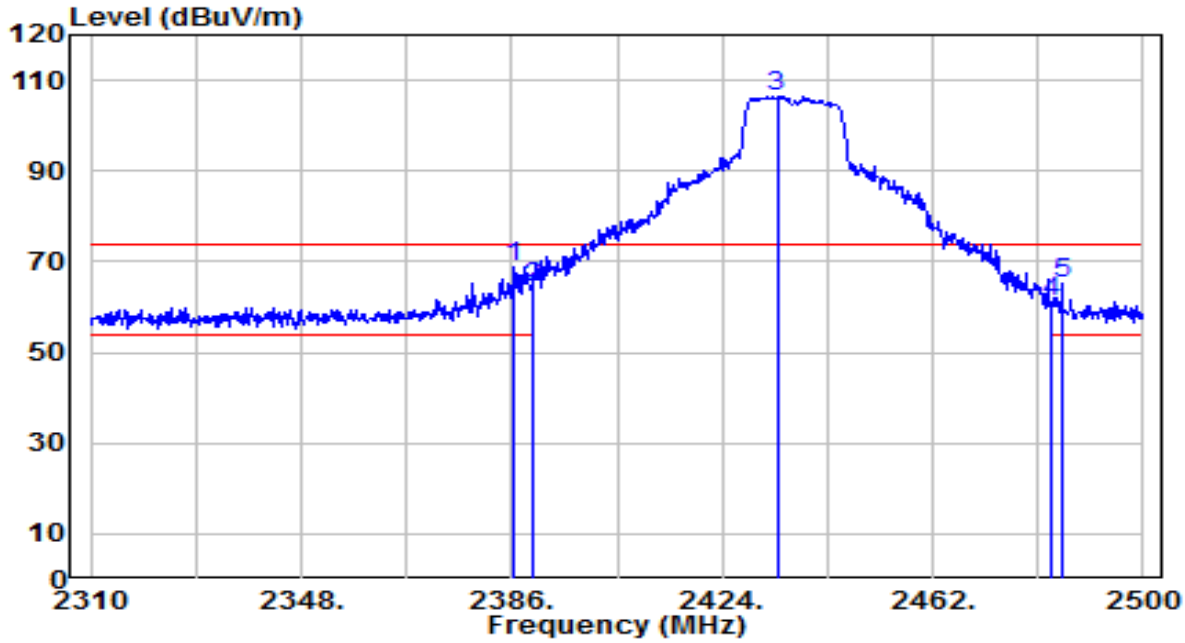

No		Frequency (MHz)	Reading (dBuV)	C.F (dB/m)	Measurement (dBuV/m)	Margin (dB)	Limit (dBuV/m)	Height (cm)	Angle (deg)	Remark (QP/PK/AV)
1	*	2386.570	36.99	31.84	68.83	-5.17	74.00	145	275	Peak
2		2390.000	32.36	31.85	64.21	-9.79	74.00	145	275	Peak
3		2433.880	74.29	32.01	106.30	N/A	N/A	145	275	Peak
4		2483.500	29.08	32.20	61.28	-12.72	74.00	145	275	Peak
5		2485.370	33.14	32.21	65.34	-8.66	74.00	145	275	Peak

Note:

1. " *", means this data is the worst emission level.
2. C.F (Correction Factor) = Antenna Factor (dB/m) + Cable Loss (dB).
3. Measurement (dBuV/m) = Reading(dBuV) + C.F (Correction Factor).
4. The emission levels of other frequencies are very lower than the limit and not show in test report.

EUT	Indoor/Outdoor Dual Lens Pan/Tilt Security Camera	Date of Test	2025-03-25
Factor	BBHA 9120D	Temp. / Humidity	24°C /52%
Polarity	Horizontal	Site / Test Engineer	AC1 / Todd
Test Mode	802.11n-20MHz_TX_CH 6_ANT 0	Test Voltage	AC 120V/60Hz

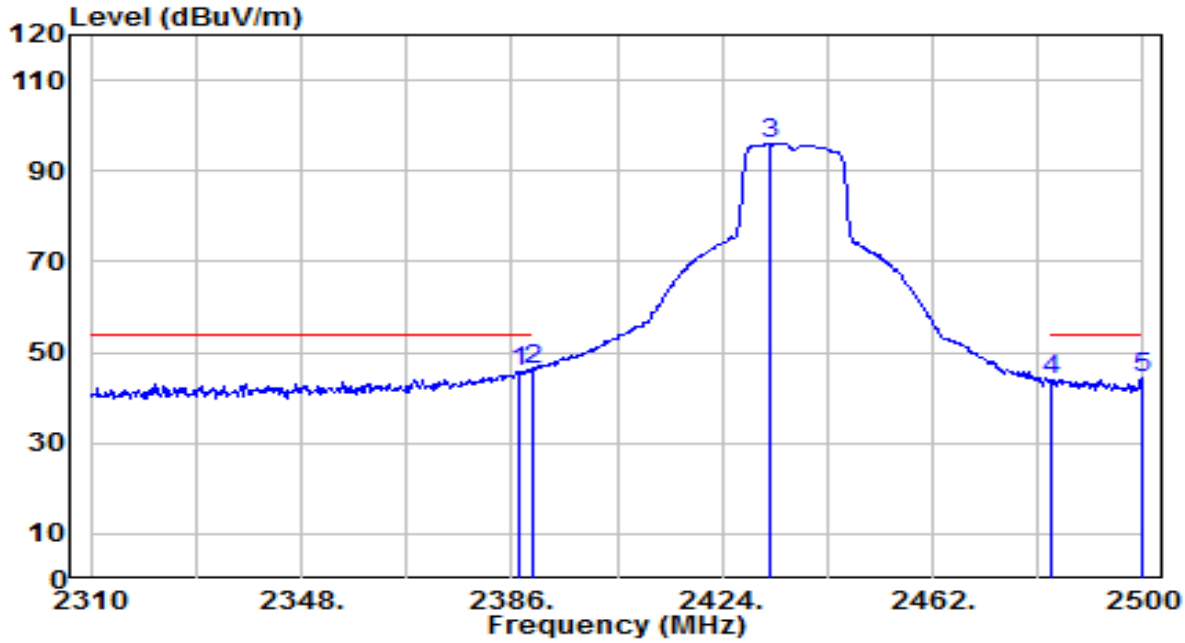

No		Frequency (MHz)	Reading (dBuV)	C.F (dB/m)	Measurement (dBuV/m)	Margin (dB)	Limit (dBuV/m)	Height (cm)	Angle (deg)	Remark (QP/PK/AV)
1		2387.520	13.99	31.84	45.83	-8.17	54.00	145	275	Average
2	*	2390.000	14.55	31.85	46.40	-7.60	54.00	145	275	Average
3		2432.550	64.19	32.01	96.20	N/A	N/A	145	275	Average
4		2483.500	11.63	32.20	43.83	-10.17	54.00	145	275	Average
5		2499.620	12.25	32.26	44.51	-9.49	54.00	145	275	Average

Note:

1. " *", means this data is the worst emission level.
2. C.F (Correction Factor) = Antenna Factor (dB/m) + Cable Loss (dB).
3. Measurement (dBuV/m) = Reading(dBuV) + C.F (Correction Factor).
4. The emission levels of other frequencies are very lower than the limit and not show in test report.

EUT	Indoor/Outdoor Dual Lens Pan/Tilt Security Camera	Date of Test	2025-03-25
Factor	BBHA 9120D	Temp. / Humidity	24°C /52%
Polarity	Vertical	Site / Test Engineer	AC1 / Todd
Test Mode	802.11n-20MHz_TX_CH 6_ANT 0	Test Voltage	AC 120V/60Hz

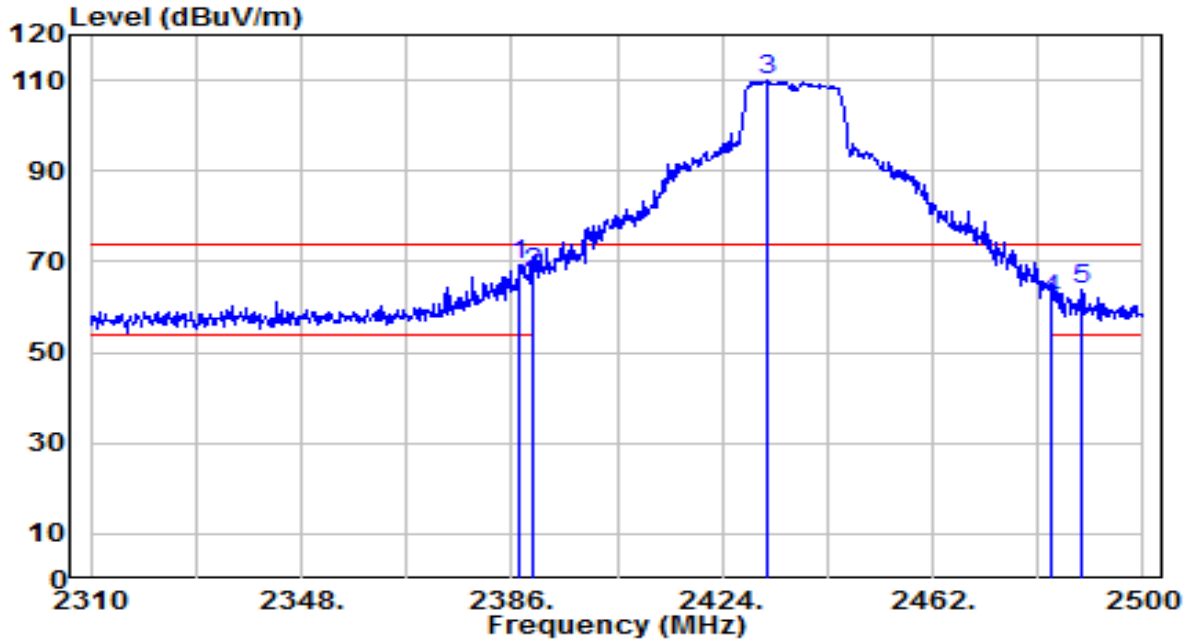

No		Frequency (MHz)	Reading (dBuV)	C.F (dB/m)	Measurement (dBuV/m)	Margin (dB)	Limit (dBuV/m)	Height (cm)	Angle (deg)	Remark (QP/PK/AV)
1	*	2387.520	37.65	31.84	69.49	-4.51	74.00	190	160	Peak
2		2390.000	35.74	31.85	67.59	-6.41	74.00	190	160	Peak
3		2432.360	77.85	32.01	109.85	N/A	N/A	190	160	Peak
4		2483.500	29.22	32.20	61.42	-12.58	74.00	190	160	Peak
5		2488.790	31.54	32.22	63.76	-10.24	74.00	190	160	Peak

Note:

1. " *", means this data is the worst emission level.
2. C.F (Correction Factor) = Antenna Factor (dB/m) + Cable Loss (dB).
3. Measurement (dBuV/m) = Reading(dBuV) + C.F (Correction Factor).
4. The emission levels of other frequencies are very lower than the limit and not show in test report.

EUT	Indoor/Outdoor Dual Lens Pan/Tilt Security Camera	Date of Test	2025-03-25
Factor	BBHA 9120D	Temp. / Humidity	24°C /52%
Polarity	Vertical	Site / Test Engineer	AC1 / Todd
Test Mode	802.11n-20MHz_TX_CH 6_ANT 0	Test Voltage	AC 120V/60Hz

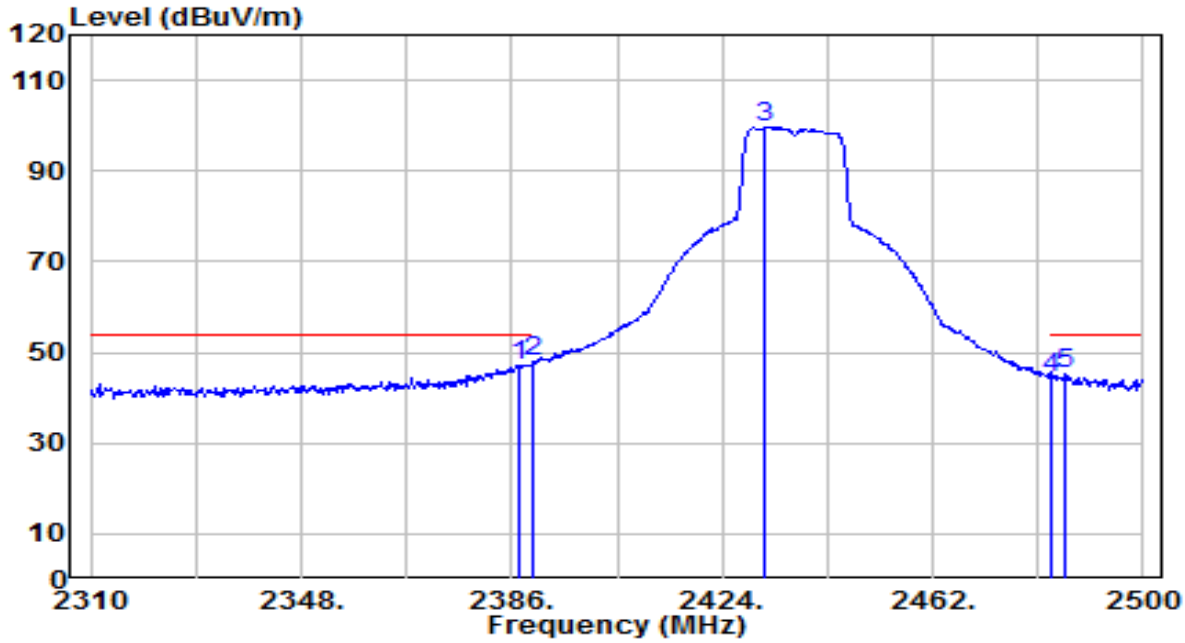

No		Frequency (MHz)	Reading (dBuV)	C.F (dB/m)	Measurement (dBuV/m)	Margin (dB)	Limit (dBuV/m)	Height (cm)	Angle (deg)	Remark (QP/PK/AV)
1		2387.520	15.46	31.84	47.30	-6.70	54.00	190	160	Average
2	*	2390.000	15.95	31.85	47.80	-6.20	54.00	190	160	Average
3		2431.600	67.57	32.00	99.57	N/A	N/A	190	160	Average
4		2483.500	12.12	32.20	44.32	-9.68	54.00	190	160	Average
5		2485.940	13.02	32.21	45.23	-8.77	54.00	190	160	Average

Note:

1. " *", means this data is the worst emission level.
2. C.F (Correction Factor) = Antenna Factor (dB/m) + Cable Loss (dB).
3. Measurement (dBuV/m) = Reading(dBuV) + C.F (Correction Factor).
4. The emission levels of other frequencies are very lower than the limit and not show in test report.

EUT	Indoor/Outdoor Dual Lens Pan/Tilt Security Camera	Date of Test	2025-03-25
Factor	BBHA 9120D	Temp. / Humidity	24°C /52%
Polarity	Horizontal	Site / Test Engineer	AC1 / Todd
Test Mode	802.11n-20MHz_TX_CH 10_ANT 0	Test Voltage	AC 120V/60Hz

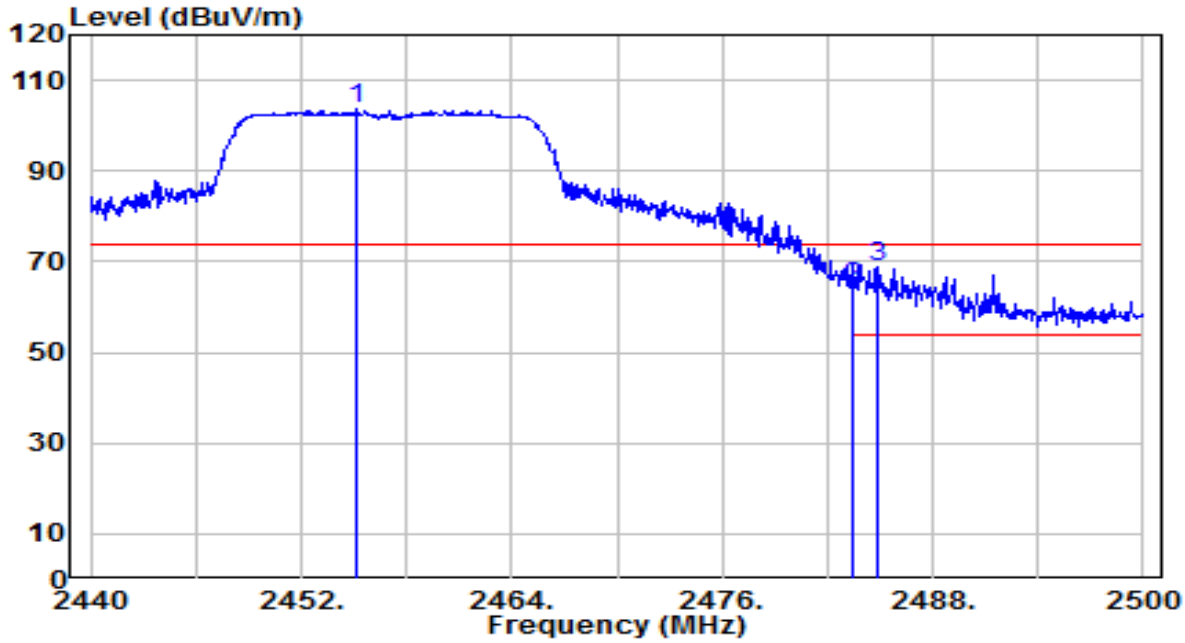

No		Frequency (MHz)	Reading (dBuV)	C.F (dB/m)	Measurement (dBuV/m)	Margin (dB)	Limit (dBuV/m)	Height (cm)	Angle (deg)	Remark (QP/PK/AV)
1		2455.180	71.64	32.09	103.74	N/A	N/A	190	275	Peak
2		2483.500	32.33	32.20	64.53	-9.47	74.00	190	275	Peak
3	*	2484.880	36.85	32.20	69.05	-4.95	74.00	190	275	Peak

Note:

1. " *", means this data is the worst emission level.
2. C.F (Correction Factor) = Antenna Factor (dB/m) + Cable Loss (dB).
3. Measurement (dBuV/m) = Reading(dBuV) + C.F (Correction Factor).
4. The emission levels of other frequencies are very lower than the limit and not show in test report.

EUT	Indoor/Outdoor Dual Lens Pan/Tilt Security Camera	Date of Test	2025-03-25
Factor	BBHA 9120D	Temp. / Humidity	24°C /52%
Polarity	Horizontal	Site / Test Engineer	AC1 / Todd
Test Mode	802.11n-20MHz_TX_CH 10_ANT 0	Test Voltage	AC 120V/60Hz

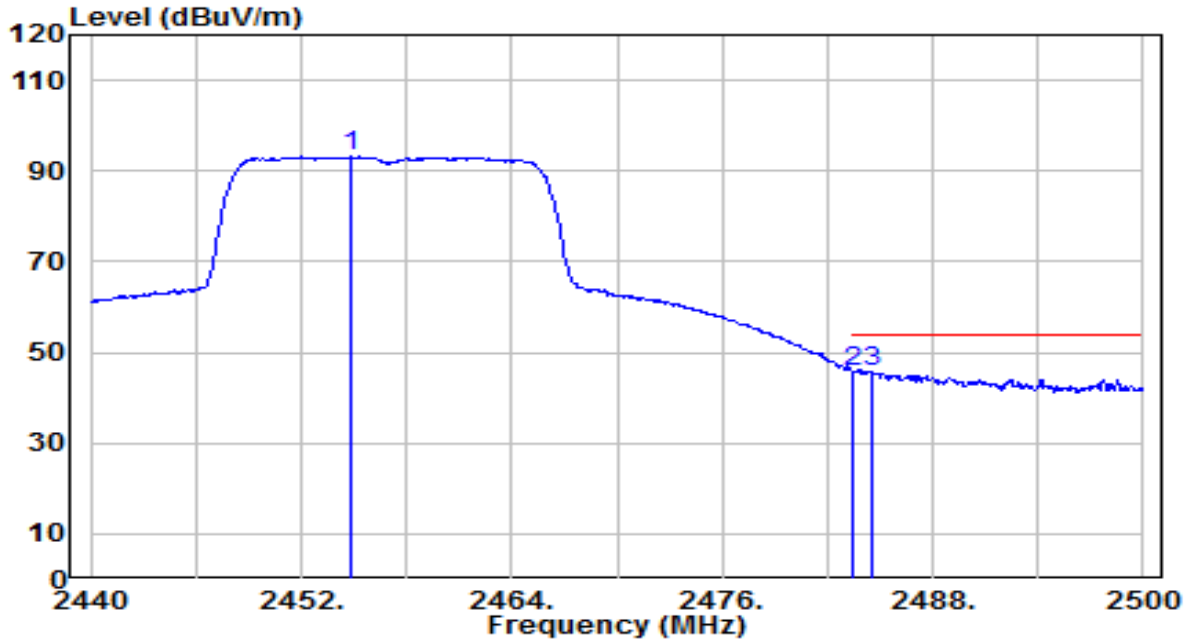

No		Frequency (MHz)	Reading (dBuV)	C.F (dB/m)	Measurement (dBuV/m)	Margin (dB)	Limit (dBuV/m)	Height (cm)	Angle (deg)	Remark (QP/PK/AV)
1		2454.820	61.04	32.09	93.13	N/A	N/A	190	275	Average
2	*	2483.500	13.67	32.20	45.87	-8.13	54.00	190	275	Average
3		2484.520	13.43	32.20	45.63	-8.37	54.00	190	275	Average

Note:

1. " *", means this data is the worst emission level.
2. C.F (Correction Factor) = Antenna Factor (dB/m) + Cable Loss (dB).
3. Measurement (dBuV/m) = Reading(dBuV) + C.F (Correction Factor).
4. The emission levels of other frequencies are very lower than the limit and not show in test report.

EUT	Indoor/Outdoor Dual Lens Pan/Tilt Security Camera	Date of Test	2025-03-25
Factor	BBHA 9120D	Temp. / Humidity	24°C /52%
Polarity	Vertical	Site / Test Engineer	AC1 / Todd
Test Mode	802.11n-20MHz_TX_CH 10_ANT 0	Test Voltage	AC 120V/60Hz

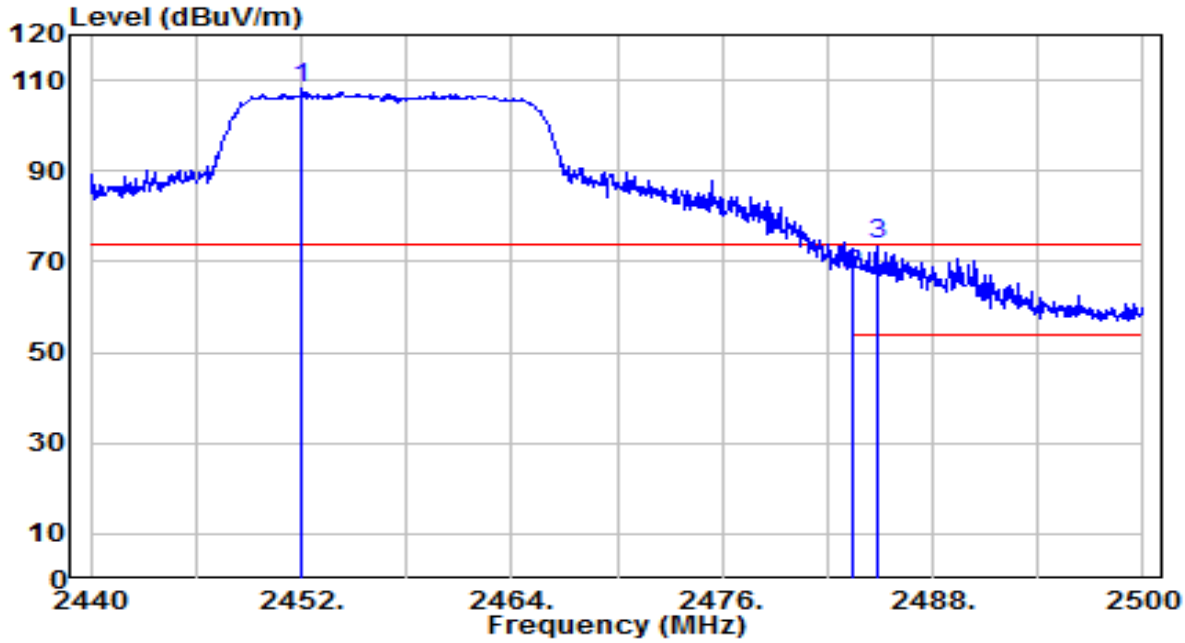

No		Frequency (MHz)	Reading (dBuV)	C.F (dB/m)	Measurement (dBuV/m)	Margin (dB)	Limit (dBuV/m)	Height (cm)	Angle (deg)	Remark (QP/PK/AV)
1		2452.060	75.98	32.08	108.06	N/A	N/A	170	160	Peak
2		2483.500	35.01	32.20	67.21	-6.79	74.00	170	160	Peak
3	*	2484.880	41.59	32.20	73.79	-0.21	74.00	170	160	Peak

Note:

1. " *", means this data is the worst emission level.
2. C.F (Correction Factor) = Antenna Factor (dB/m) + Cable Loss (dB).
3. Measurement (dBuV/m) = Reading(dBuV) + C.F (Correction Factor).
4. The emission levels of other frequencies are very lower than the limit and not show in test report.

EUT	Indoor/Outdoor Dual Lens Pan/Tilt Security Camera	Date of Test	2025-03-25
Factor	BBHA 9120D	Temp. / Humidity	24°C /52%
Polarity	Vertical	Site / Test Engineer	AC1 / Todd
Test Mode	802.11n-20MHz_TX_CH 10_ANT 0	Test Voltage	AC 120V/60Hz

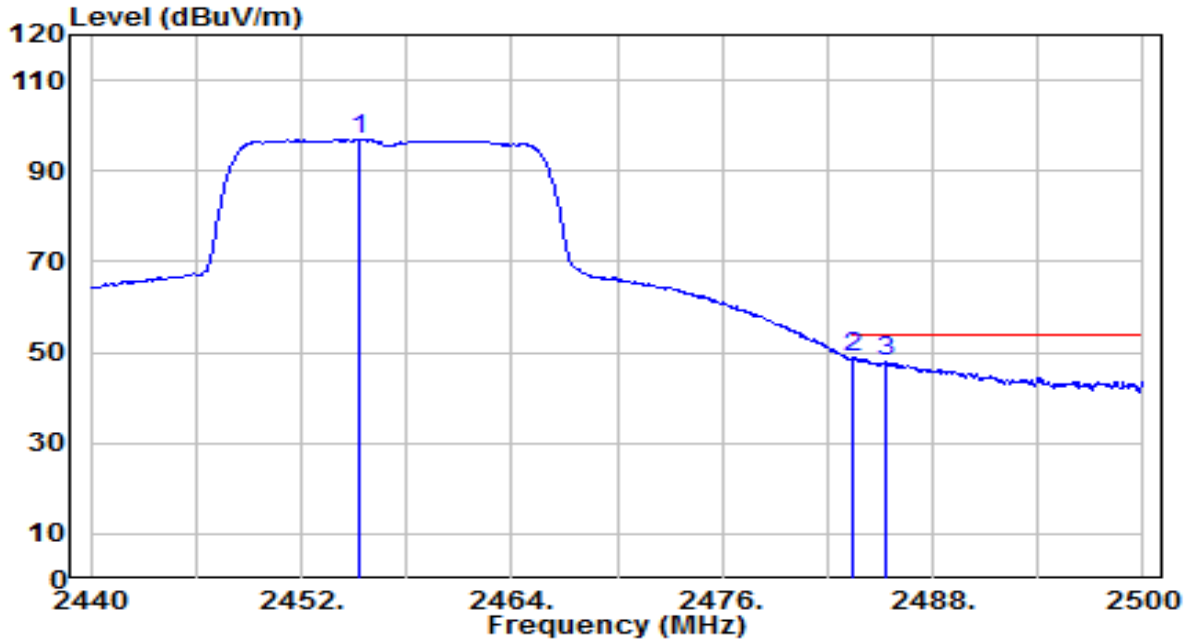

No		Frequency (MHz)	Reading (dBuV)	C.F (dB/m)	Measurement (dBuV/m)	Margin (dB)	Limit (dBuV/m)	Height (cm)	Angle (deg)	Remark (QP/PK/AV)
1		2455.240	64.81	32.09	96.91	N/A	N/A	170	160	Average
2	*	2483.500	16.75	32.20	48.95	-5.05	54.00	170	160	Average
3		2485.300	15.60	32.21	47.80	-6.20	54.00	170	160	Average

Note:

1. " *", means this data is the worst emission level.
2. C.F (Correction Factor) = Antenna Factor (dB/m) + Cable Loss (dB).
3. Measurement (dBuV/m) = Reading(dBuV) + C.F (Correction Factor).
4. The emission levels of other frequencies are very lower than the limit and not show in test report.

EUT	Indoor/Outdoor Dual Lens Pan/Tilt Security Camera	Date of Test	2025-03-25
Factor	BBHA 9120D	Temp. / Humidity	24°C /52%
Polarity	Horizontal	Site / Test Engineer	AC1 / Todd
Test Mode	802.11n-20MHz_TX_CH 11_ANT 0	Test Voltage	AC 120V/60Hz

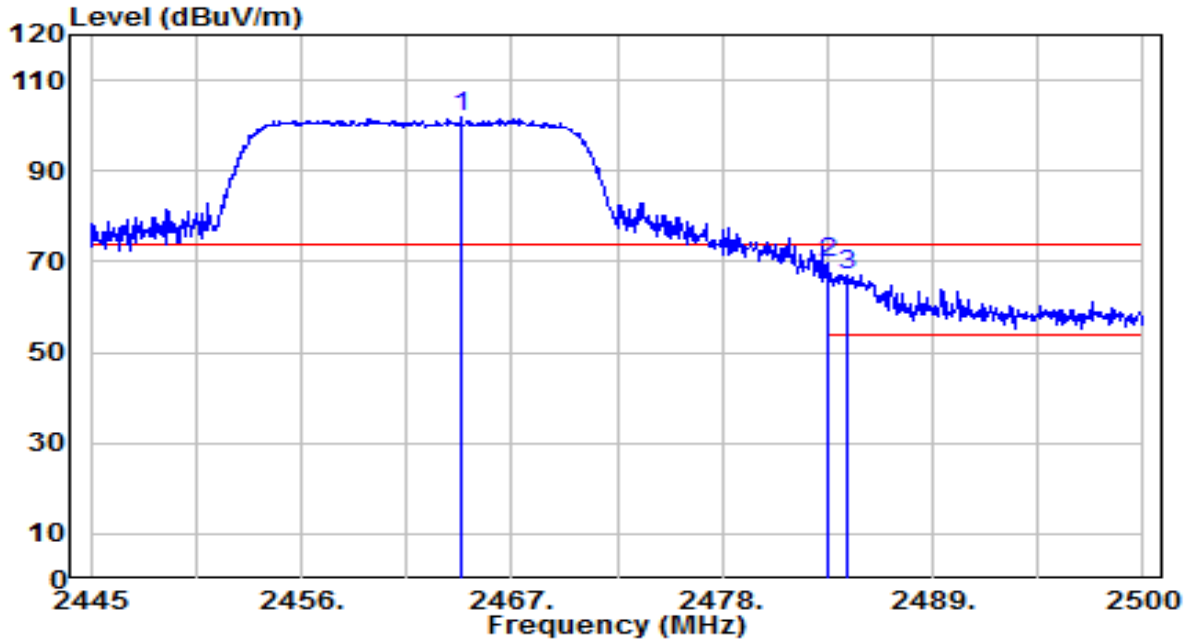

No		Frequency (MHz)	Reading (dBuV)	C.F (dB/m)	Measurement (dBuV/m)	Margin (dB)	Limit (dBuV/m)	Height (cm)	Angle (deg)	Remark (QP/PK/AV)
1		2464.360	69.60	32.13	101.72	N/A	N/A	190	275	Peak
2	*	2483.500	37.60	32.20	69.79	-4.21	74.00	190	275	Peak
3		2484.545	34.92	32.20	67.12	-6.88	74.00	190	275	Peak

Note:

1. " *", means this data is the worst emission level.
2. C.F (Correction Factor) = Antenna Factor (dB/m) + Cable Loss (dB).
3. Measurement (dBuV/m) = Reading(dBuV) + C.F (Correction Factor).
4. The emission levels of other frequencies are very lower than the limit and not show in test report.

EUT	Indoor/Outdoor Dual Lens Pan/Tilt Security Camera	Date of Test	2025-03-25
Factor	BBHA 9120D	Temp. / Humidity	24°C /52%
Polarity	Horizontal	Site / Test Engineer	AC1 / Todd
Test Mode	802.11n-20MHz_TX_CH 11_ANT 0	Test Voltage	AC 120V/60Hz

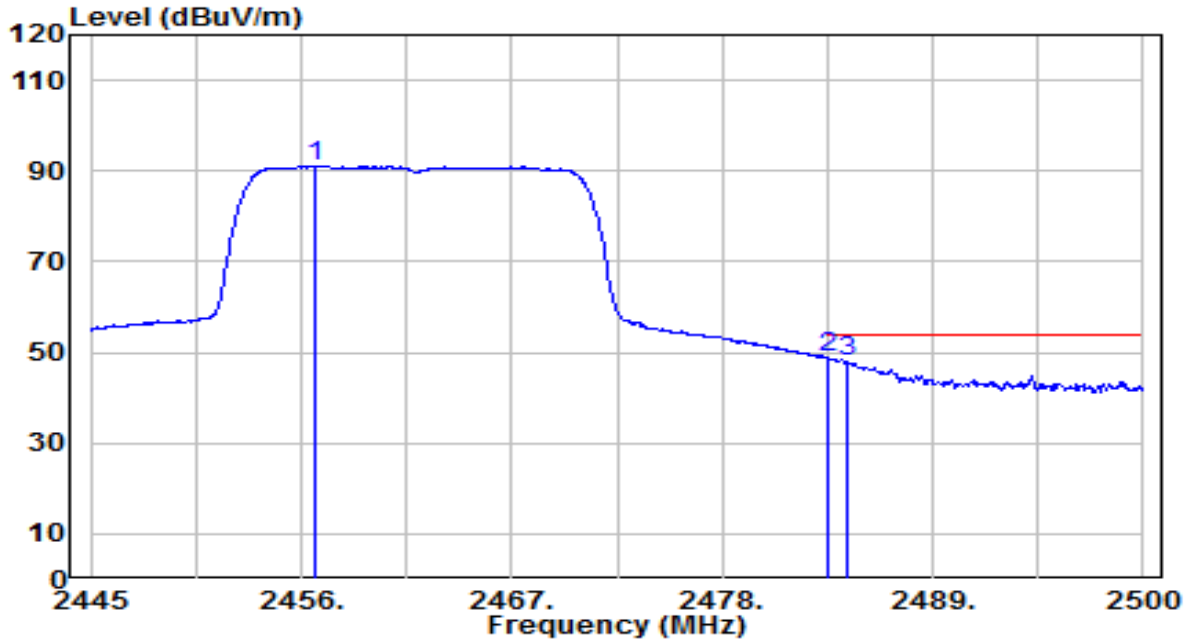

No		Frequency (MHz)	Reading (dBuV)	C.F (dB/m)	Measurement (dBuV/m)	Margin (dB)	Limit (dBuV/m)	Height (cm)	Angle (deg)	Remark (QP/PK/AV)
1		2456.660	59.01	32.10	91.11	N/A	N/A	190	275	Average
2	*	2483.500	16.53	32.20	48.72	-5.28	54.00	190	275	Average
3		2484.545	15.73	32.20	47.94	-6.06	54.00	190	275	Average

Note:

1. " *", means this data is the worst emission level.
2. C.F (Correction Factor) = Antenna Factor (dB/m) + Cable Loss (dB).
3. Measurement (dBuV/m) = Reading(dBuV) + C.F (Correction Factor).
4. The emission levels of other frequencies are very lower than the limit and not show in test report.

EUT	Indoor/Outdoor Dual Lens Pan/Tilt Security Camera	Date of Test	2025-03-25
Factor	BBHA 9120D	Temp. / Humidity	24°C /52%
Polarity	Vertical	Site / Test Engineer	AC1 / Todd
Test Mode	802.11n-20MHz_TX_CH 11_ANT 0	Test Voltage	AC 120V/60Hz

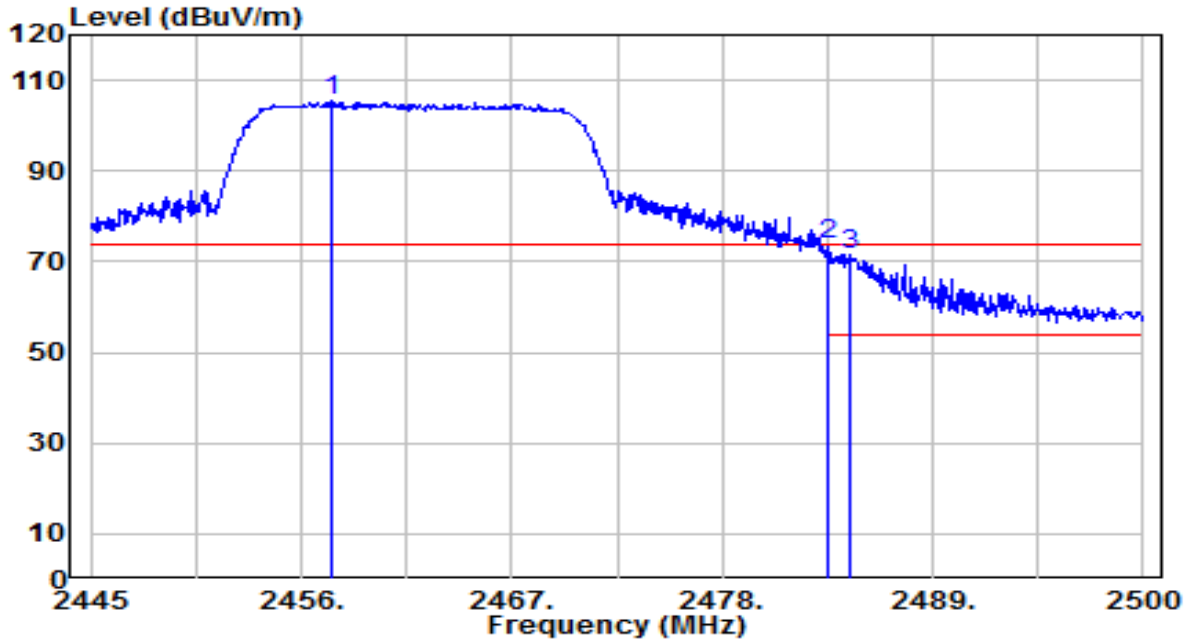

No		Frequency (MHz)	Reading (dBuV)	C.F (dB/m)	Measurement (dBuV/m)	Margin (dB)	Limit (dBuV/m)	Height (cm)	Angle (deg)	Remark (QP/PK/AV)
1		2457.540	73.37	32.10	105.47	N/A	N/A	170	160	Peak
2	*	2483.500	41.53	32.20	73.73	-0.27	74.00	170	160	Peak
3		2484.710	39.32	32.20	71.52	-2.48	74.00	170	160	Peak

Note:

1. " *", means this data is the worst emission level.
2. C.F (Correction Factor) = Antenna Factor (dB/m) + Cable Loss (dB).
3. Measurement (dBuV/m) = Reading(dBuV) + C.F (Correction Factor).
4. The emission levels of other frequencies are very lower than the limit and not show in test report.

EUT	Indoor/Outdoor Dual Lens Pan/Tilt Security Camera	Date of Test	2025-03-25
Factor	BBHA 9120D	Temp. / Humidity	24°C /52%
Polarity	Vertical	Site / Test Engineer	AC1 / Todd
Test Mode	802.11n-20MHz_TX_CH 11_ANT 0	Test Voltage	AC 120V/60Hz

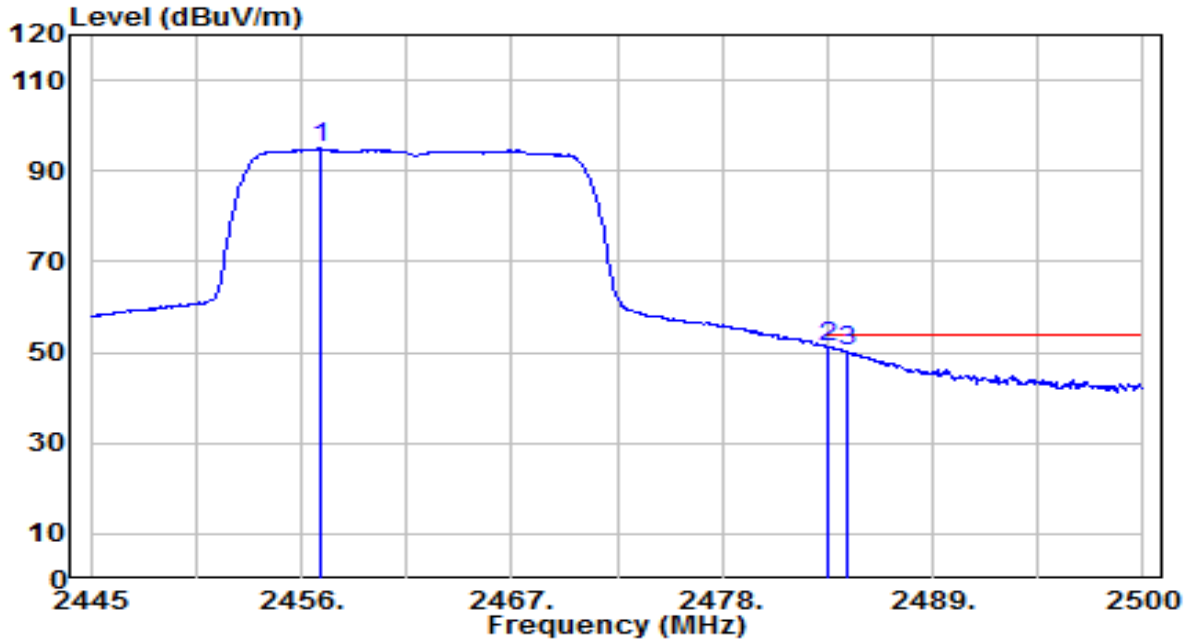

No		Frequency (MHz)	Reading (dBuV)	C.F (dB/m)	Measurement (dBuV/m)	Margin (dB)	Limit (dBuV/m)	Height (cm)	Angle (deg)	Remark (QP/PK/AV)
1		2456.990	62.84	32.10	94.94	N/A	N/A	170	160	Average
2	*	2483.500	18.78	32.20	50.98	-3.02	54.00	170	160	Average
3		2484.545	18.15	32.20	50.35	-3.65	54.00	170	160	Average

Note:

1. " *", means this data is the worst emission level.
2. C.F (Correction Factor) = Antenna Factor (dB/m) + Cable Loss (dB).
3. Measurement (dBuV/m) = Reading(dBuV) + C.F (Correction Factor).
4. The emission levels of other frequencies are very lower than the limit and not show in test report.

EUT	Indoor/Outdoor Dual Lens Pan/Tilt Security Camera	Date of Test	2025-04-12
Factor	BBHA 9120D	Temp. / Humidity	25°C /63%
Polarity	Horizontal	Site / Test Engineer	AC1 / Todd
Test Mode	802.11n-20MHz_TX_CH 1_ANT 1	Test Voltage	AC 120V/60Hz

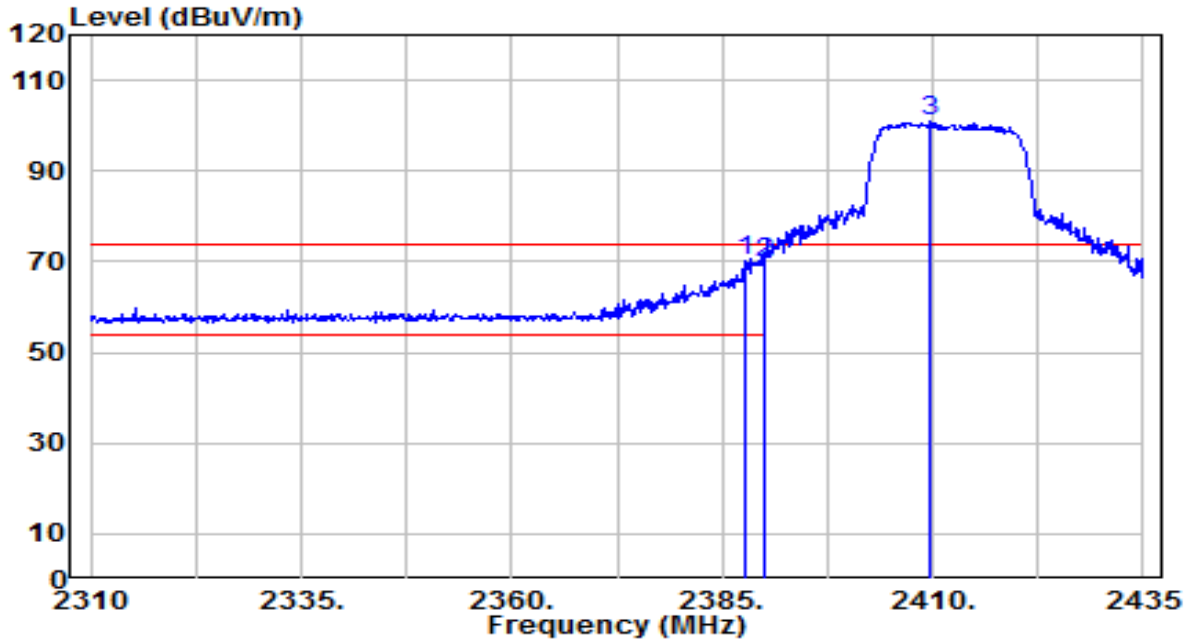

No		Frequency (MHz)	Reading (dBuV)	C.F (dB/m)	Measurement (dBuV/m)	Margin (dB)	Limit (dBuV/m)	Height (cm)	Angle (deg)	Remark (QP/PK/AV)
1	*	2387.625	38.23	31.84	70.07	-3.93	74.00	280	35	Peak
2		2390.000	37.88	31.85	69.73	-4.27	74.00	280	35	Peak
3		2409.750	69.09	31.92	101.01	N/A	N/A	280	35	Peak

Note:

1. " *", means this data is the worst emission level.
2. C.F (Correction Factor) = Antenna Factor (dB/m) + Cable Loss (dB).
3. Measurement (dBuV/m) = Reading(dBuV) + C.F (Correction Factor).
4. The emission levels of other frequencies are very lower than the limit and not show in test report.

EUT	Indoor/Outdoor Dual Lens Pan/Tilt Security Camera	Date of Test	2025-04-12
Factor	BBHA 9120D	Temp. / Humidity	25°C /63%
Polarity	Horizontal	Site / Test Engineer	AC1 / Todd
Test Mode	802.11n-20MHz_TX_CH 1_ANT 1	Test Voltage	AC 120V/60Hz

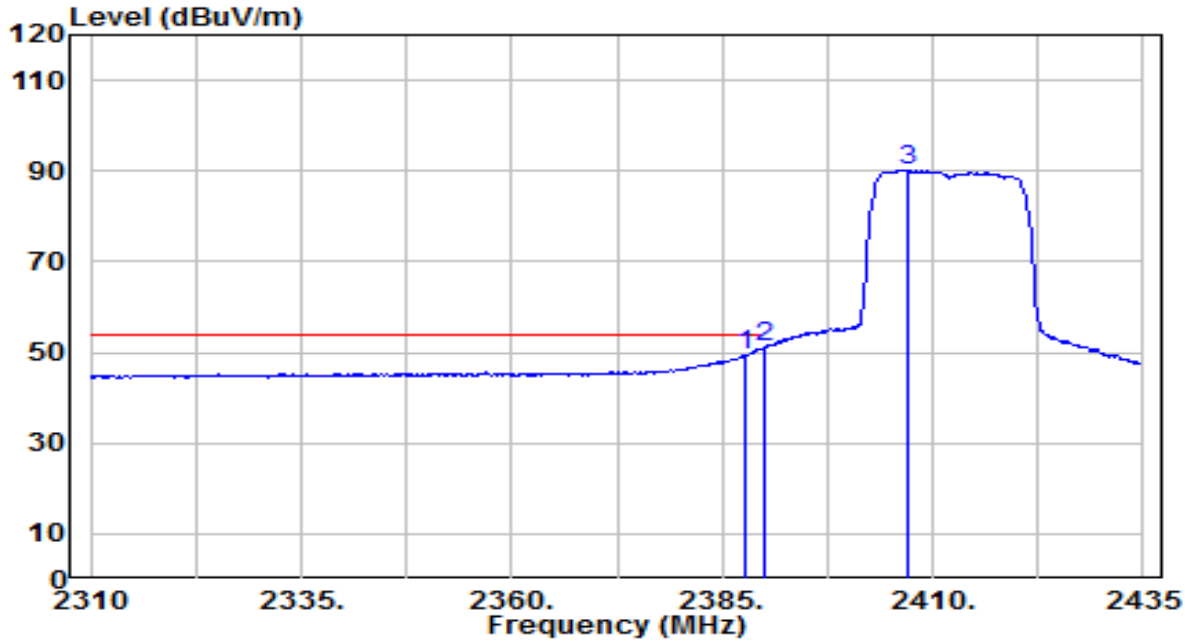

No		Frequency (MHz)	Reading (dBuV)	C.F (dB/m)	Measurement (dBuV/m)	Margin (dB)	Limit (dBuV/m)	Height (cm)	Angle (deg)	Remark (QP/PK/AV)
1		2387.875	17.61	31.84	49.45	-4.55	54.00	280	35	Average
2	*	2390.000	19.14	31.85	50.98	-3.02	54.00	280	35	Average
3		2407.000	58.35	31.91	90.26	N/A	N/A	280	35	Average

Note:

1. " *", means this data is the worst emission level.
2. C.F (Correction Factor) = Antenna Factor (dB/m) + Cable Loss (dB).
3. Measurement (dBuV/m) = Reading(dBuV) + C.F (Correction Factor).
4. The emission levels of other frequencies are very lower than the limit and not show in test report.

EUT	Indoor/Outdoor Dual Lens Pan/Tilt Security Camera	Date of Test	2025-04-12
Factor	BBHA 9120D	Temp. / Humidity	25°C /63%
Polarity	Vertical	Site / Test Engineer	AC1 / Todd
Test Mode	802.11n-20MHz_TX_CH 1_ANT 1	Test Voltage	AC 120V/60Hz

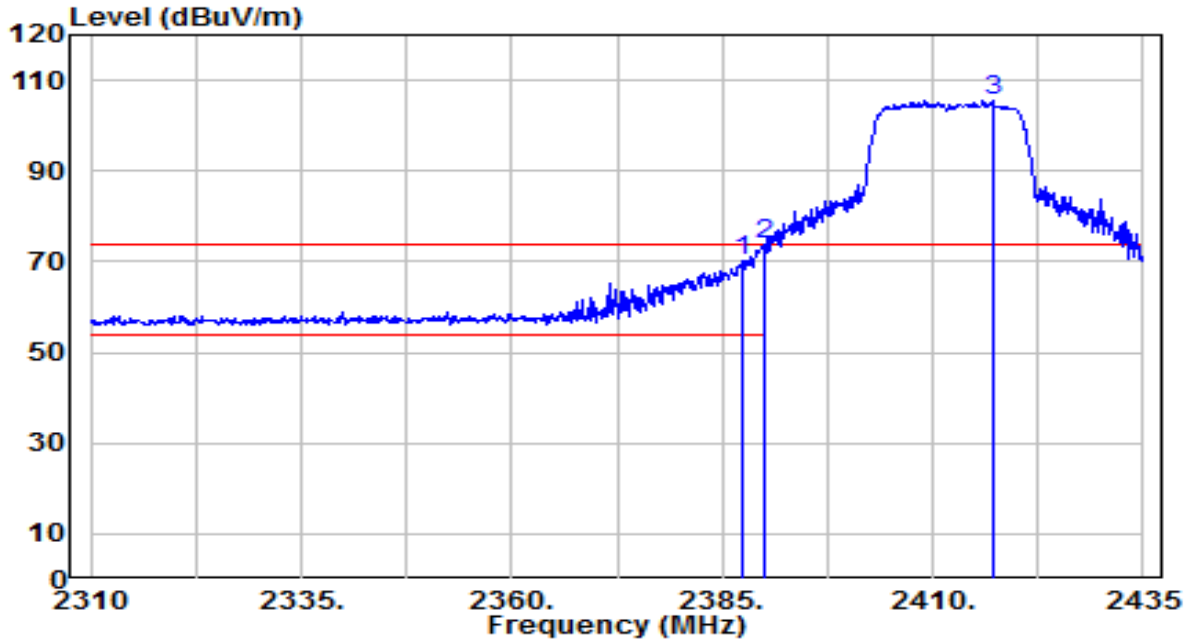

No		Frequency (MHz)	Reading (dBuV)	C.F (dB/m)	Measurement (dBuV/m)	Margin (dB)	Limit (dBuV/m)	Height (cm)	Angle (deg)	Remark (QP/PK/AV)
1		2387.250	38.54	31.84	70.38	-3.62	74.00	155	315	Peak
2	*	2390.000	41.96	31.85	73.81	-0.19	74.00	155	315	Peak
3		2417.125	73.52	31.95	105.47	N/A	N/A	155	315	Peak

Note:

1. " *", means this data is the worst emission level.
2. C.F (Correction Factor) = Antenna Factor (dB/m) + Cable Loss (dB).
3. Measurement (dBuV/m) = Reading(dBuV) + C.F (Correction Factor).
4. The emission levels of other frequencies are very lower than the limit and not show in test report.

EUT	Indoor/Outdoor Dual Lens Pan/Tilt Security Camera	Date of Test	2025-04-12
Factor	BBHA 9120D	Temp. / Humidity	25°C /63%
Polarity	Vertical	Site / Test Engineer	AC1 / Todd
Test Mode	802.11n-20MHz_TX_CH 1_ANT 1	Test Voltage	AC 120V/60Hz

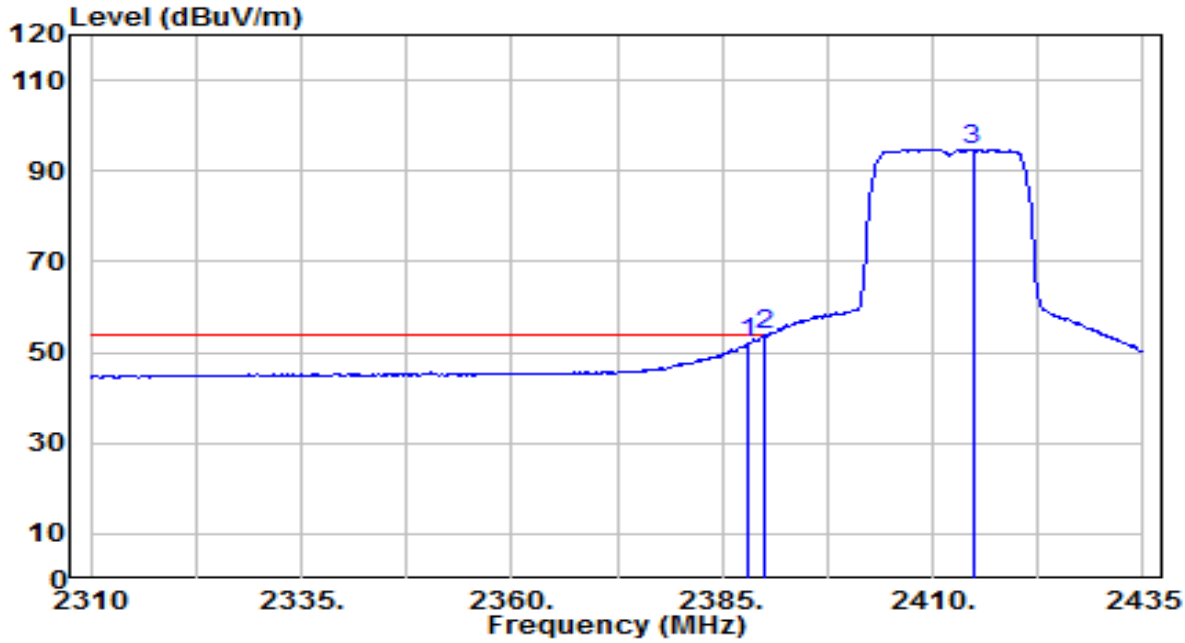

No		Frequency (MHz)	Reading (dBuV)	C.F (dB/m)	Measurement (dBuV/m)	Margin (dB)	Limit (dBuV/m)	Height (cm)	Angle (deg)	Remark (QP/PK/AV)
1		2388.000	20.08	31.84	51.92	-2.08	54.00	155	315	Average
2	*	2390.000	21.93	31.85	53.78	-0.22	54.00	155	315	Average
3		2414.750	62.84	31.94	94.78	N/A	N/A	155	315	Average

Note:

1. " *", means this data is the worst emission level.
2. C.F (Correction Factor) = Antenna Factor (dB/m) + Cable Loss (dB).
3. Measurement (dBuV/m) = Reading(dBuV) + C.F (Correction Factor).
4. The emission levels of other frequencies are very lower than the limit and not show in test report.

EUT	Indoor/Outdoor Dual Lens Pan/Tilt Security Camera	Date of Test	2025-04-12
Factor	BBHA 9120D	Temp. / Humidity	25°C /63%
Polarity	Horizontal	Site / Test Engineer	AC1 / Todd
Test Mode	802.11n-20MHz_TX_CH 2_ANT 1	Test Voltage	AC 120V/60Hz

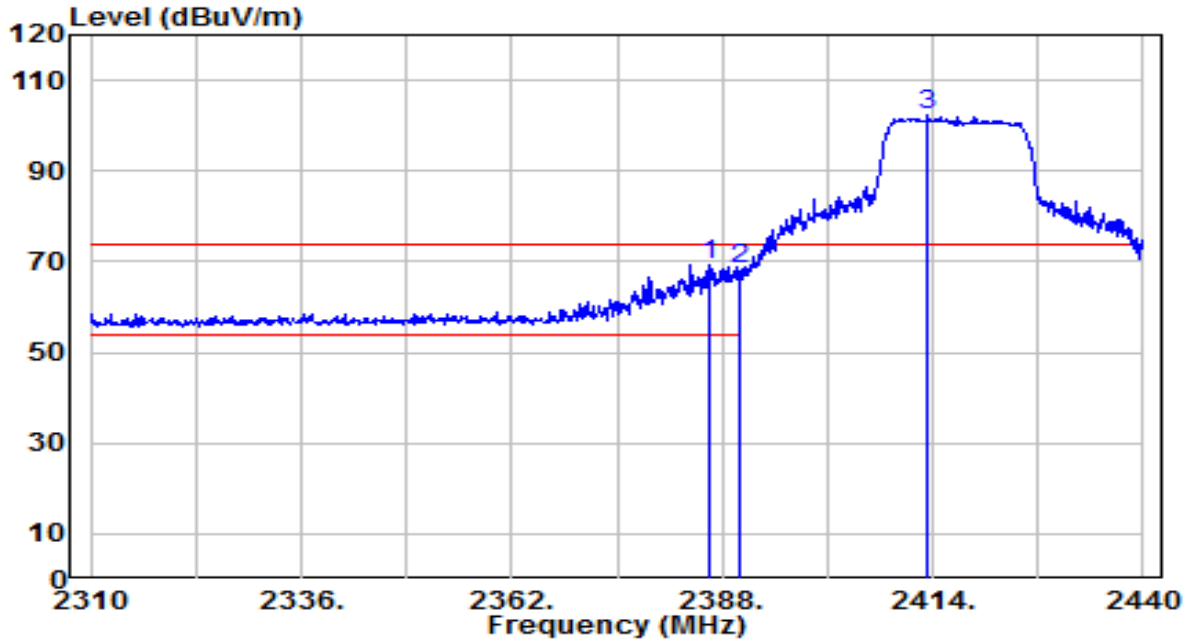

No		Frequency (MHz)	Reading (dBuV)	C.F (dB/m)	Measurement (dBuV/m)	Margin (dB)	Limit (dBuV/m)	Height (cm)	Angle (deg)	Remark (QP/PK/AV)
1	*	2386.440	37.53	31.84	69.37	-4.63	74.00	280	35	Peak
2		2390.000	36.66	31.85	68.51	-5.49	74.00	280	35	Peak
3		2413.480	70.47	31.94	102.40	N/A	N/A	280	35	Peak

Note:

1. " *", means this data is the worst emission level.
2. C.F (Correction Factor) = Antenna Factor (dB/m) + Cable Loss (dB).
3. Measurement (dBuV/m) = Reading(dBuV) + C.F (Correction Factor).
4. The emission levels of other frequencies are very lower than the limit and not show in test report.

EUT	Indoor/Outdoor Dual Lens Pan/Tilt Security Camera	Date of Test	2025-04-12
Factor	BBHA 9120D	Temp. / Humidity	25°C /63%
Polarity	Horizontal	Site / Test Engineer	AC1 / Todd
Test Mode	802.11n-20MHz_TX_CH 2_ANT 1	Test Voltage	AC 120V/60Hz

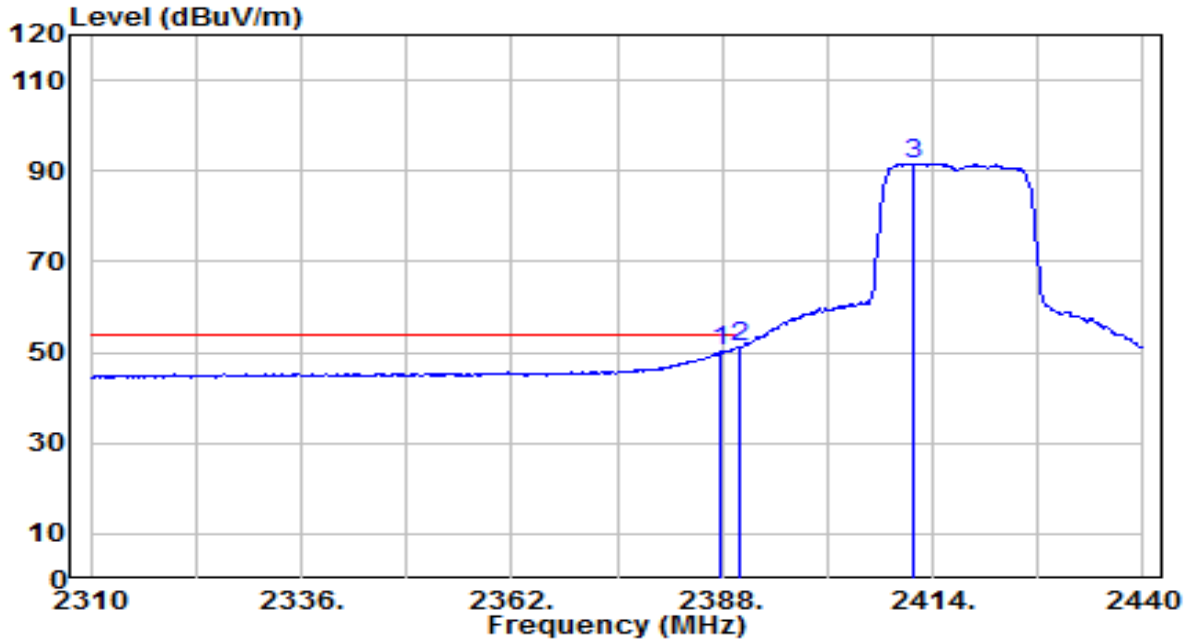

No		Frequency (MHz)	Reading (dBuV)	C.F (dB/m)	Measurement (dBuV/m)	Margin (dB)	Limit (dBuV/m)	Height (cm)	Angle (deg)	Remark (QP/PK/AV)
1		2387.870	18.22	31.84	50.06	-3.94	54.00	280	35	Average
2	*	2390.000	19.34	31.85	51.19	-2.81	54.00	280	35	Average
3		2411.530	59.76	31.93	91.69	N/A	N/A	280	35	Average

Note:

1. " *", means this data is the worst emission level.
2. C.F (Correction Factor) = Antenna Factor (dB/m) + Cable Loss (dB).
3. Measurement (dBuV/m) = Reading(dBuV) + C.F (Correction Factor).
4. The emission levels of other frequencies are very lower than the limit and not show in test report.

EUT	Indoor/Outdoor Dual Lens Pan/Tilt Security Camera	Date of Test	2025-04-12
Factor	BBHA 9120D	Temp. / Humidity	25°C /63%
Polarity	Vertical	Site / Test Engineer	AC1 / Todd
Test Mode	802.11n-20MHz_TX_CH 2_ANT 1	Test Voltage	AC 120V/60Hz

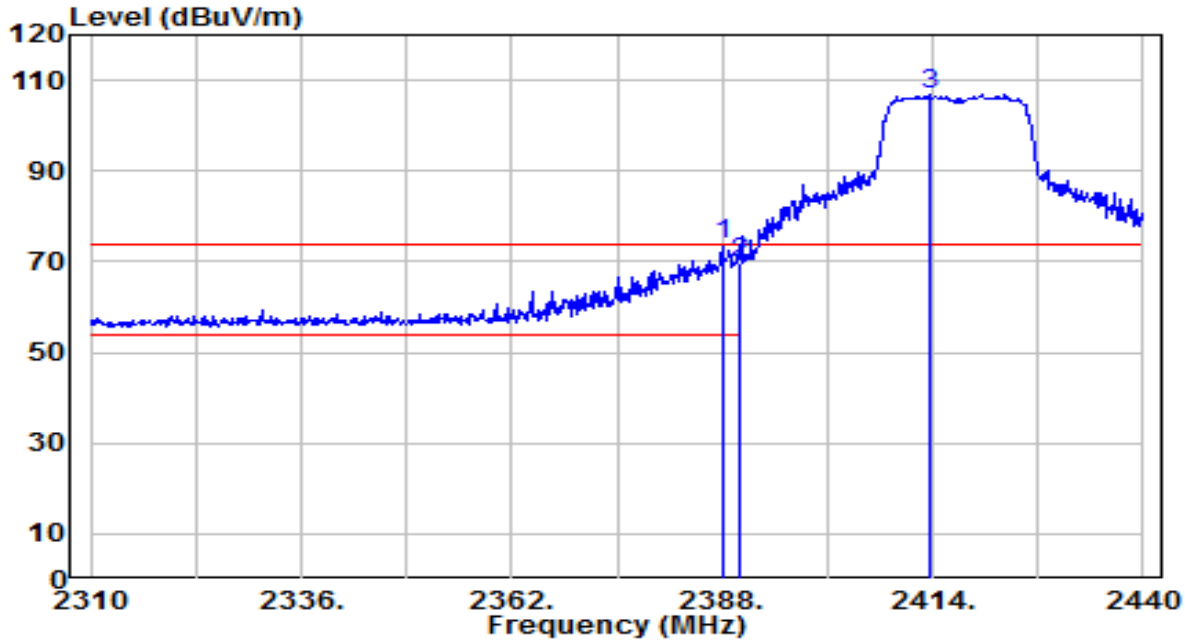

No		Frequency (MHz)	Reading (dBuV)	C.F (dB/m)	Measurement (dBuV/m)	Margin (dB)	Limit (dBuV/m)	Height (cm)	Angle (deg)	Remark (QP/PK/AV)
1	*	2388.000	41.92	31.84	73.76	-0.24	74.00	155	315	Peak
2		2390.000	37.97	31.85	69.82	-4.18	74.00	155	315	Peak
3		2413.610	75.08	31.94	107.01	N/A	N/A	155	315	Peak

Note:

1. " *", means this data is the worst emission level.
2. C.F (Correction Factor) = Antenna Factor (dB/m) + Cable Loss (dB).
3. Measurement (dBuV/m) = Reading(dBuV) + C.F (Correction Factor).
4. The emission levels of other frequencies are very lower than the limit and not show in test report.

EUT	Indoor/Outdoor Dual Lens Pan/Tilt Security Camera	Date of Test	2025-04-12
Factor	BBHA 9120D	Temp. / Humidity	25°C /63%
Polarity	Vertical	Site / Test Engineer	AC1 / Todd
Test Mode	802.11n-20MHz_TX_CH 2_ANT 1	Test Voltage	AC 120V/60Hz

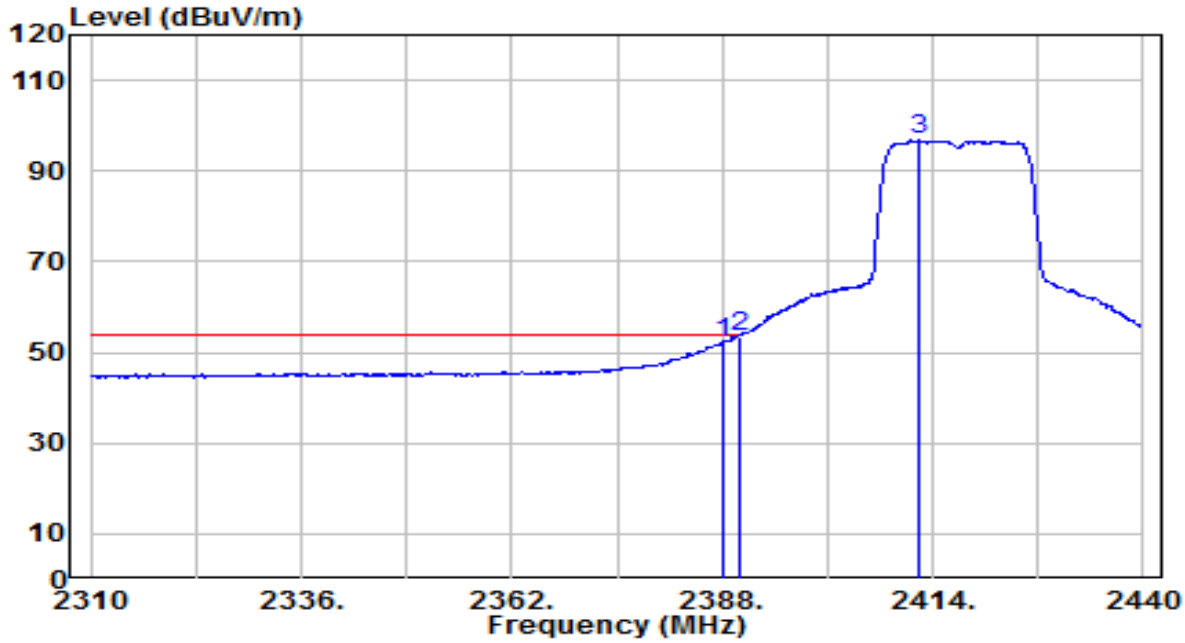

No		Frequency (MHz)	Reading (dBuV)	C.F (dB/m)	Measurement (dBuV/m)	Margin (dB)	Limit (dBuV/m)	Height (cm)	Angle (deg)	Remark (QP/PK/AV)
1		2388.000	20.29	31.84	52.13	-1.87	54.00	155	315	Average
2	*	2390.000	21.62	31.85	53.46	-0.54	54.00	155	315	Average
3		2412.310	64.78	31.93	96.71	N/A	N/A	155	315	Average

Note:

1. " *", means this data is the worst emission level.
2. C.F (Correction Factor) = Antenna Factor (dB/m) + Cable Loss (dB).
3. Measurement (dBuV/m) = Reading(dBuV) + C.F (Correction Factor).
4. The emission levels of other frequencies are very lower than the limit and not show in test report.

EUT	Indoor/Outdoor Dual Lens Pan/Tilt Security Camera	Date of Test	2025-04-12
Factor	BBHA 9120D	Temp. / Humidity	25°C /63%
Polarity	Horizontal	Site / Test Engineer	AC1 / Todd
Test Mode	802.11n-20MHz_TX_CH 6_ANT 1	Test Voltage	AC 120V/60Hz

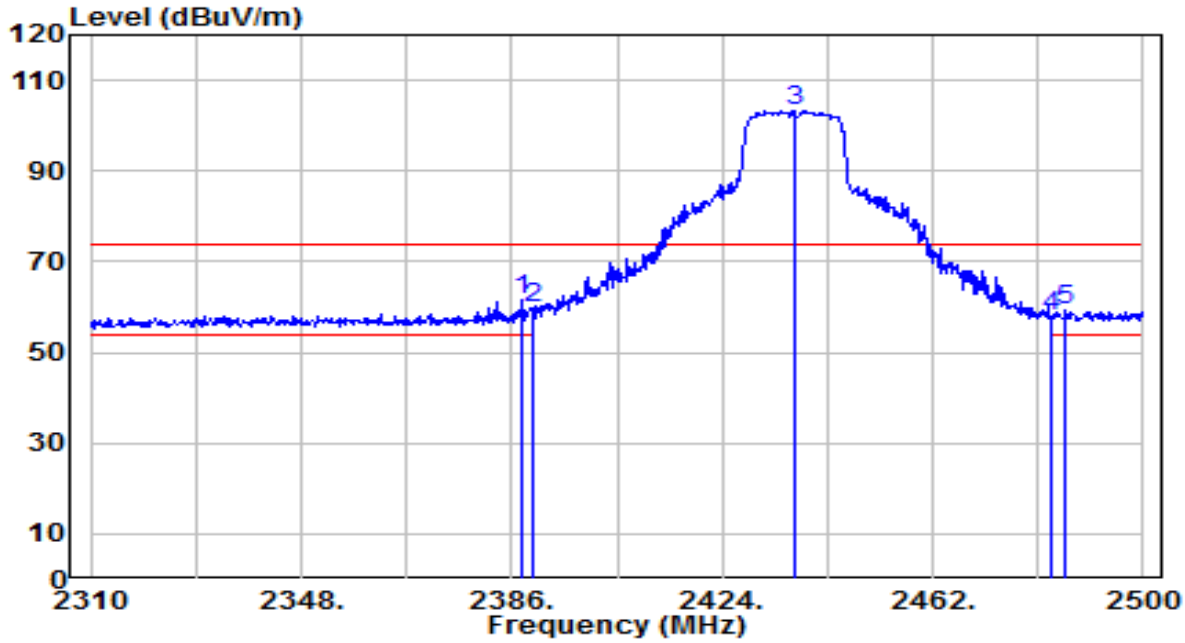

No		Frequency (MHz)	Reading (dBuV)	C.F (dB/m)	Measurement (dBuV/m)	Margin (dB)	Limit (dBuV/m)	Height (cm)	Angle (deg)	Remark (QP/PK/AV)
1	*	2387.900	29.83	31.84	61.67	-12.33	74.00	200	35	Peak
2		2390.000	27.73	31.85	59.57	-14.43	74.00	200	35	Peak
3		2436.920	71.36	32.02	103.38	N/A	N/A	200	35	Peak
4		2483.500	25.69	32.20	57.89	-16.11	74.00	200	35	Peak
5		2486.130	27.10	32.21	59.31	-14.69	74.00	200	35	Peak

Note:

1. " *", means this data is the worst emission level.
2. C.F (Correction Factor) = Antenna Factor (dB/m) + Cable Loss (dB).
3. Measurement (dBuV/m) = Reading(dBuV) + C.F (Correction Factor).
4. The emission levels of other frequencies are very lower than the limit and not show in test report.

EUT	Indoor/Outdoor Dual Lens Pan/Tilt Security Camera	Date of Test	2025-04-12
Factor	BBHA 9120D	Temp. / Humidity	25°C /63%
Polarity	Horizontal	Site / Test Engineer	AC1 / Todd
Test Mode	802.11n-20MHz_TX_CH 6_ANT 1	Test Voltage	AC 120V/60Hz

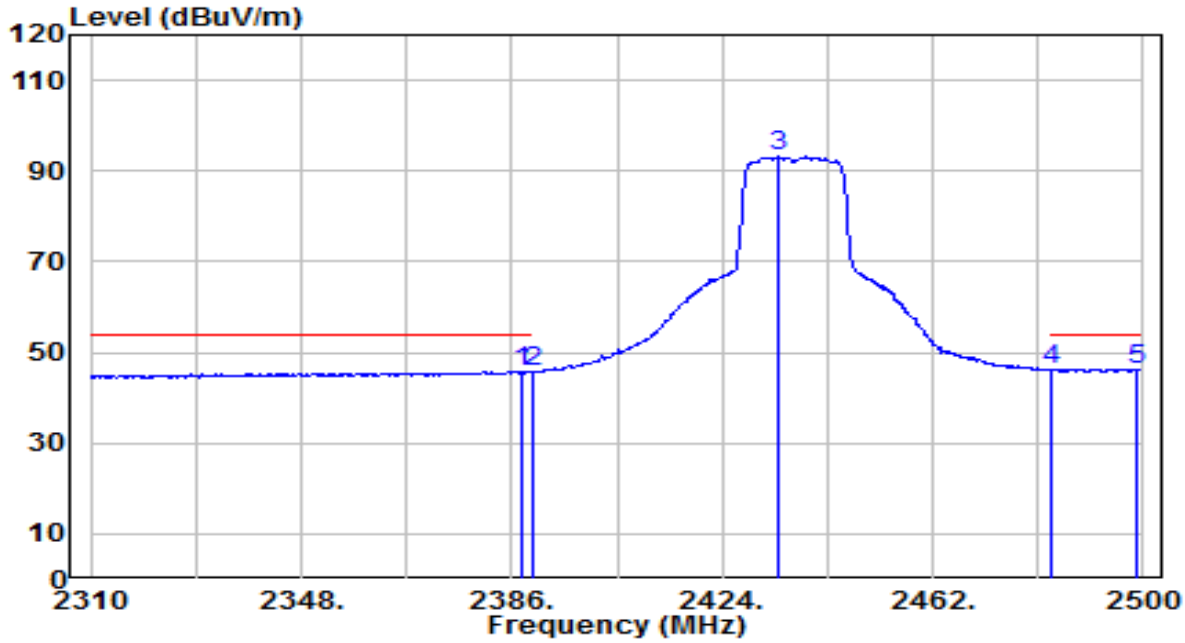

No		Frequency (MHz)	Reading (dBuV)	C.F (dB/m)	Measurement (dBuV/m)	Margin (dB)	Limit (dBuV/m)	Height (cm)	Angle (deg)	Remark (QP/PK/AV)
1		2387.710	14.01	31.84	45.85	-8.15	54.00	200	35	Average
2		2390.000	14.04	31.85	45.88	-8.12	54.00	200	35	Average
3		2434.070	61.06	32.01	93.07	N/A	N/A	200	35	Average
4		2483.500	13.80	32.20	46.00	-8.00	54.00	200	35	Average
5	*	2499.050	14.13	32.26	46.38	-7.62	54.00	200	35	Average

Note:

1. " *", means this data is the worst emission level.
2. C.F (Correction Factor) = Antenna Factor (dB/m) + Cable Loss (dB).
3. Measurement (dBuV/m) = Reading(dBuV) + C.F (Correction Factor).
4. The emission levels of other frequencies are very lower than the limit and not show in test report.

EUT	Indoor/Outdoor Dual Lens Pan/Tilt Security Camera	Date of Test	2025-04-12
Factor	BBHA 9120D	Temp. / Humidity	25°C /63%
Polarity	Vertical	Site / Test Engineer	AC1 / Todd
Test Mode	802.11n-20MHz_TX_CH 6_ANT 1	Test Voltage	AC 120V/60Hz

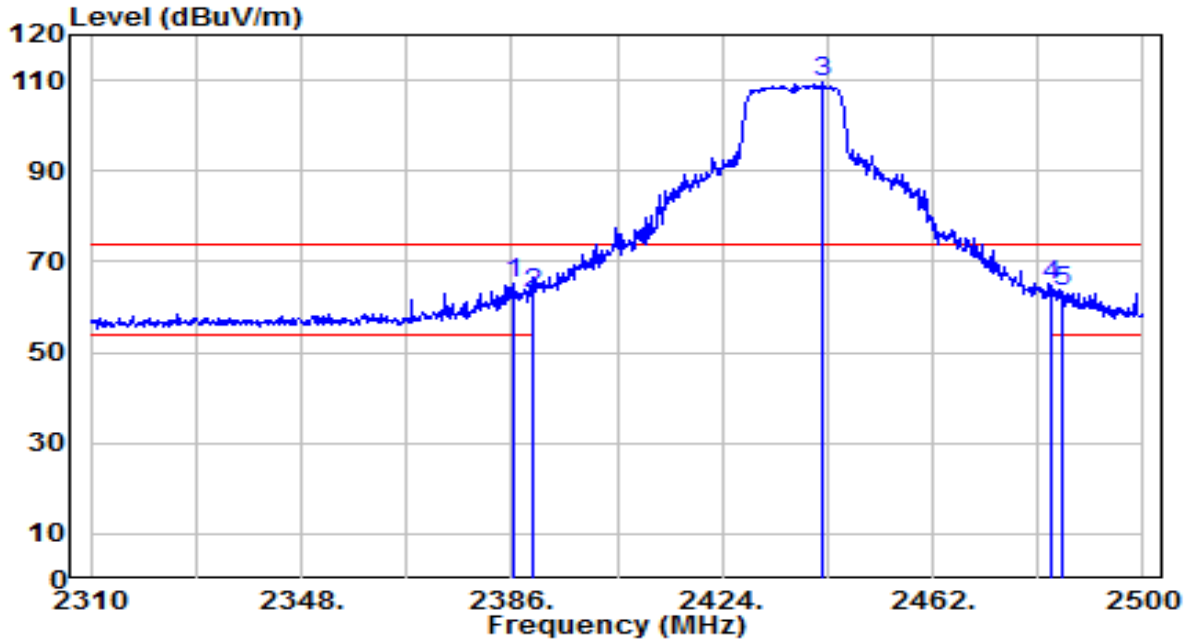

No		Frequency (MHz)	Reading (dBuV)	C.F (dB/m)	Measurement (dBuV/m)	Margin (dB)	Limit (dBuV/m)	Height (cm)	Angle (deg)	Remark (QP/PK/AV)
1	*	2386.190	33.44	31.83	65.27	-8.73	74.00	150	315	Peak
2		2390.000	31.17	31.85	63.02	-10.98	74.00	150	315	Peak
3		2442.240	77.33	32.04	109.38	N/A	N/A	150	315	Peak
4		2483.500	32.51	32.20	64.70	-9.30	74.00	150	315	Peak
5		2485.560	31.28	32.21	63.49	-10.51	74.00	150	315	Peak

Note:

1. " *", means this data is the worst emission level.
2. C.F (Correction Factor) = Antenna Factor (dB/m) + Cable Loss (dB).
3. Measurement (dBuV/m) = Reading(dBuV) + C.F (Correction Factor).
4. The emission levels of other frequencies are very lower than the limit and not show in test report.

EUT	Indoor/Outdoor Dual Lens Pan/Tilt Security Camera	Date of Test	2025-04-12
Factor	BBHA 9120D	Temp. / Humidity	25°C /63%
Polarity	Vertical	Site / Test Engineer	AC1 / Todd
Test Mode	802.11n-20MHz_TX_CH 6_ANT 1	Test Voltage	AC 120V/60Hz

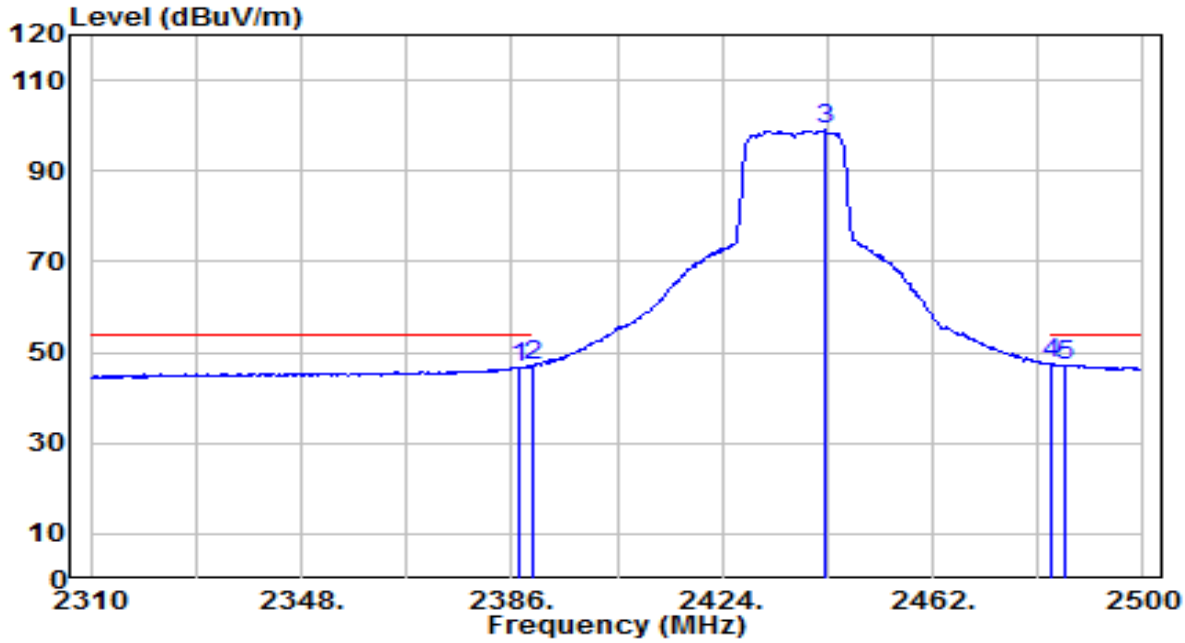

No		Frequency (MHz)	Reading (dBuV)	C.F (dB/m)	Measurement (dBuV/m)	Margin (dB)	Limit (dBuV/m)	Height (cm)	Angle (deg)	Remark (QP/PK/AV)
1		2387.330	14.75	31.84	46.59	-7.41	54.00	150	315	Average
2		2390.000	15.40	31.85	47.25	-6.75	54.00	150	315	Average
3		2442.430	66.96	32.04	99.01	N/A	N/A	150	315	Average
4	*	2483.500	15.22	32.20	47.42	-6.58	54.00	150	315	Average
5		2486.130	15.08	32.21	47.29	-6.71	54.00	150	315	Average

Note:

1. " *", means this data is the worst emission level.
2. C.F (Correction Factor) = Antenna Factor (dB/m) + Cable Loss (dB).
3. Measurement (dBuV/m) = Reading(dBuV) + C.F (Correction Factor).
4. The emission levels of other frequencies are very lower than the limit and not show in test report.

EUT	Indoor/Outdoor Dual Lens Pan/Tilt Security Camera	Date of Test	2025-04-12
Factor	BBHA 9120D	Temp. / Humidity	25°C /63%
Polarity	Horizontal	Site / Test Engineer	AC1 / Todd
Test Mode	802.11n-20MHz_TX_CH 10_ANT 1	Test Voltage	AC 120V/60Hz

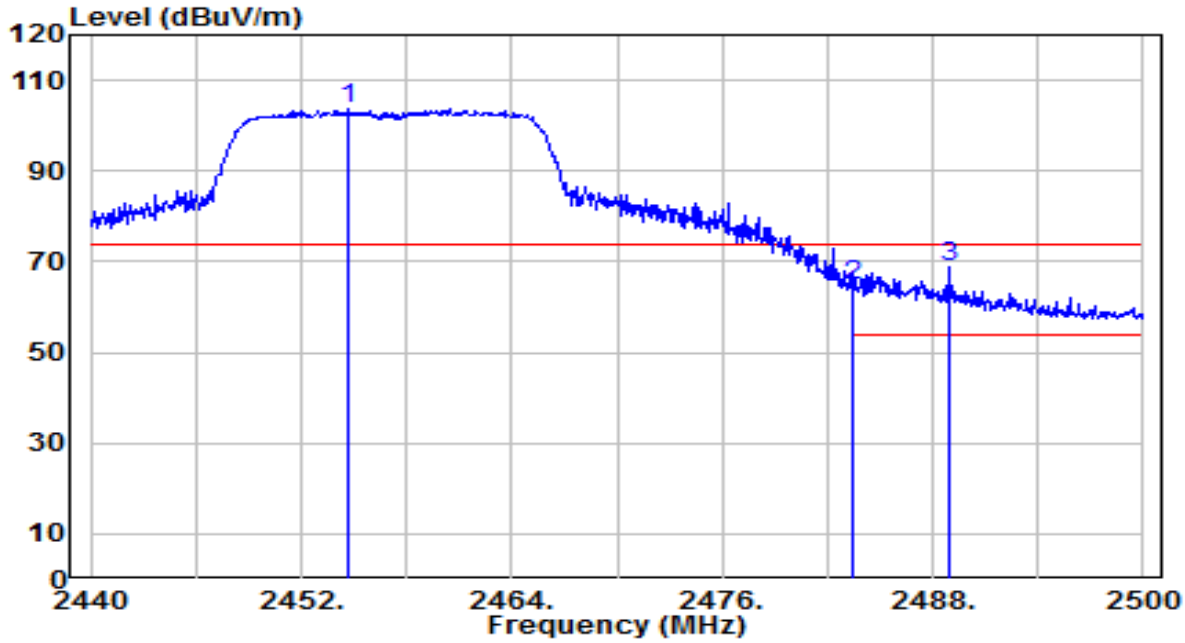

No		Frequency (MHz)	Reading (dBuV)	C.F (dB/m)	Measurement (dBuV/m)	Margin (dB)	Limit (dBuV/m)	Height (cm)	Angle (deg)	Remark (QP/PK/AV)
1		2454.640	71.48	32.09	103.57	N/A	N/A	300	35	Peak
2		2483.500	32.66	32.20	64.86	-9.14	74.00	300	35	Peak
3	*	2488.900	36.57	32.22	68.79	-5.21	74.00	300	35	Peak

Note:

1. " *", means this data is the worst emission level.
2. C.F (Correction Factor) = Antenna Factor (dB/m) + Cable Loss (dB).
3. Measurement (dBuV/m) = Reading(dBuV) + C.F (Correction Factor).
4. The emission levels of other frequencies are very lower than the limit and not show in test report.

EUT	Indoor/Outdoor Dual Lens Pan/Tilt Security Camera	Date of Test	2025-04-12
Factor	BBHA 9120D	Temp. / Humidity	25°C /63%
Polarity	Horizontal	Site / Test Engineer	AC1 / Todd
Test Mode	802.11n-20MHz_TX_CH 10_ANT 1	Test Voltage	AC 120V/60Hz

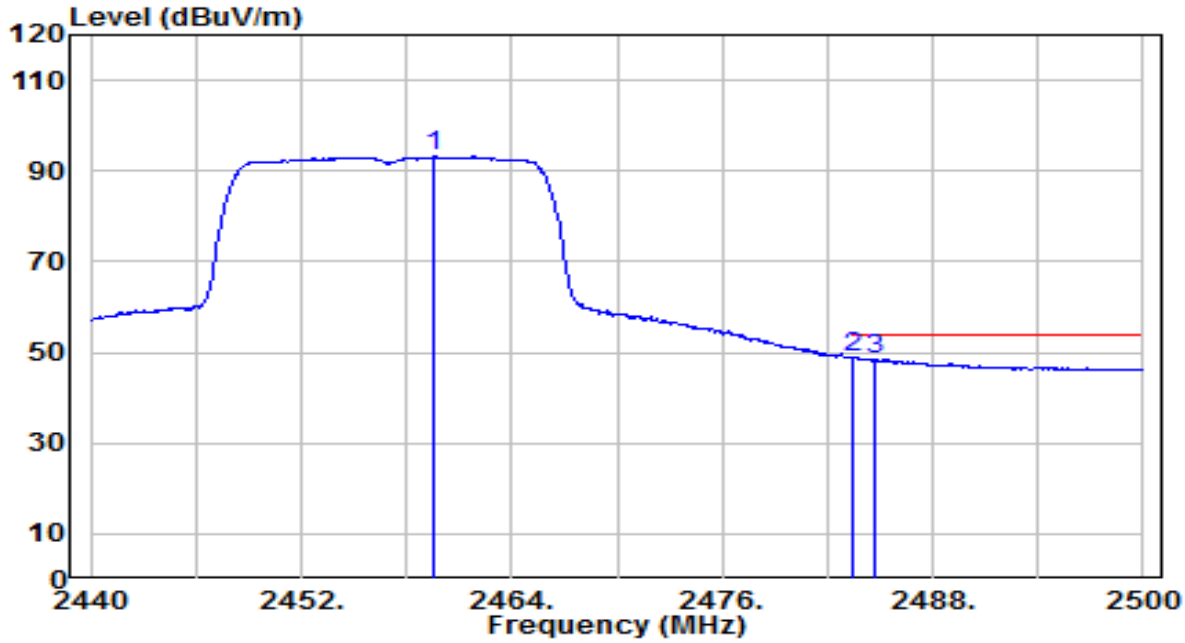

No		Frequency (MHz)	Reading (dBuV)	C.F (dB/m)	Measurement (dBuV/m)	Margin (dB)	Limit (dBuV/m)	Height (cm)	Angle (deg)	Remark (QP/PK/AV)
1		2459.560	61.11	32.11	93.21	N/A	N/A	300	35	Average
2	*	2483.500	16.83	32.20	49.03	-4.97	54.00	300	35	Average
3		2484.640	16.23	32.20	48.43	-5.57	54.00	300	35	Average

Note:

1. " *", means this data is the worst emission level.
2. C.F (Correction Factor) = Antenna Factor (dB/m) + Cable Loss (dB).
3. Measurement (dBuV/m) = Reading(dBuV) + C.F (Correction Factor).
4. The emission levels of other frequencies are very lower than the limit and not show in test report.

EUT	Indoor/Outdoor Dual Lens Pan/Tilt Security Camera	Date of Test	2025-04-12
Factor	BBHA 9120D	Temp. / Humidity	25°C /63%
Polarity	Vertical	Site / Test Engineer	AC1 / Todd
Test Mode	802.11n-20MHz_TX_CH 10_ANT 1	Test Voltage	AC 120V/60Hz

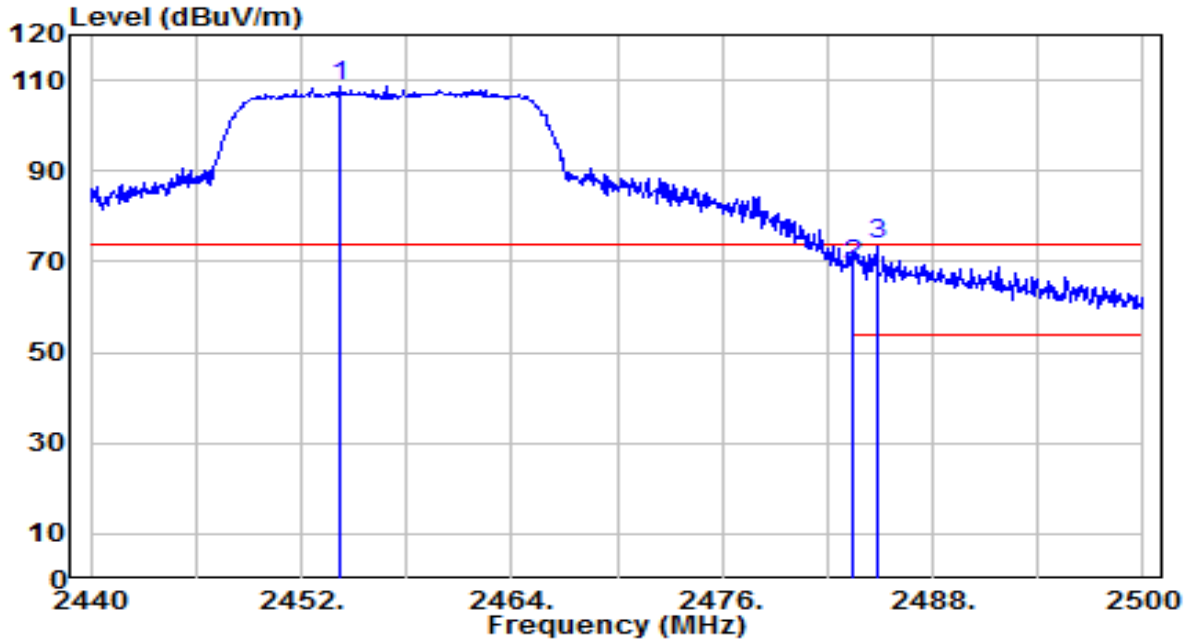

No		Frequency (MHz)	Reading (dBuV)	C.F (dB/m)	Measurement (dBuV/m)	Margin (dB)	Limit (dBuV/m)	Height (cm)	Angle (deg)	Remark (QP/PK/AV)
1		2454.220	76.63	32.09	108.72	N/A	N/A	145	315	Peak
2		2483.500	36.97	32.20	69.17	-4.83	74.00	145	315	Peak
3	*	2484.820	41.54	32.20	73.75	-0.25	74.00	145	315	Peak

Note:

1. " *", means this data is the worst emission level.
2. C.F (Correction Factor) = Antenna Factor (dB/m) + Cable Loss (dB).
3. Measurement (dBuV/m) = Reading(dBuV) + C.F (Correction Factor).
4. The emission levels of other frequencies are very lower than the limit and not show in test report.

EUT	Indoor/Outdoor Dual Lens Pan/Tilt Security Camera	Date of Test	2025-04-12
Factor	BBHA 9120D	Temp. / Humidity	25°C /63%
Polarity	Vertical	Site / Test Engineer	AC1 / Todd
Test Mode	802.11n-20MHz_TX_CH 10_ANT 1	Test Voltage	AC 120V/60Hz

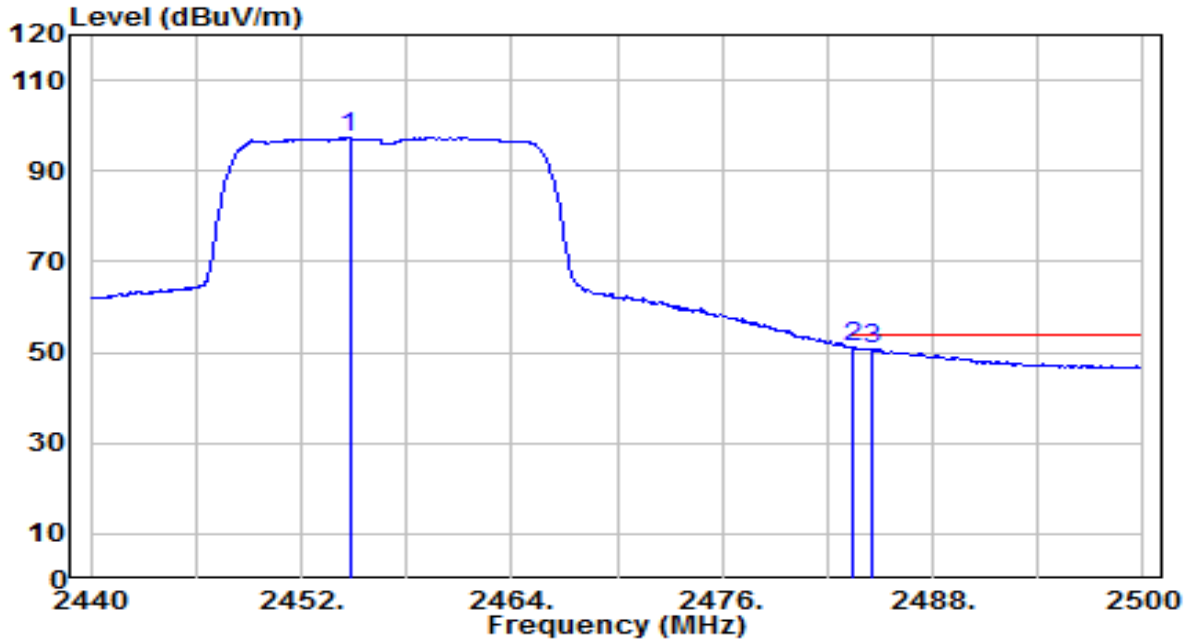

No		Frequency (MHz)	Reading (dBuV)	C.F (dB/m)	Measurement (dBuV/m)	Margin (dB)	Limit (dBuV/m)	Height (cm)	Angle (deg)	Remark (QP/PK/AV)
1		2454.760	65.41	32.09	97.50	N/A	N/A	145	315	Average
2	*	2483.500	18.89	32.20	51.09	-2.91	54.00	145	315	Average
3		2484.520	18.41	32.20	50.62	-3.38	54.00	145	315	Average

Note:

1. " *", means this data is the worst emission level.
2. C.F (Correction Factor) = Antenna Factor (dB/m) + Cable Loss (dB).
3. Measurement (dBuV/m) = Reading(dBuV) + C.F (Correction Factor).
4. The emission levels of other frequencies are very lower than the limit and not show in test report.

EUT	Indoor/Outdoor Dual Lens Pan/Tilt Security Camera	Date of Test	2025-04-12
Factor	BBHA 9120D	Temp. / Humidity	25°C /63%
Polarity	Horizontal	Site / Test Engineer	AC1 / Todd
Test Mode	802.11n-20MHz_TX_CH 11_ANT 1	Test Voltage	AC 120V/60Hz

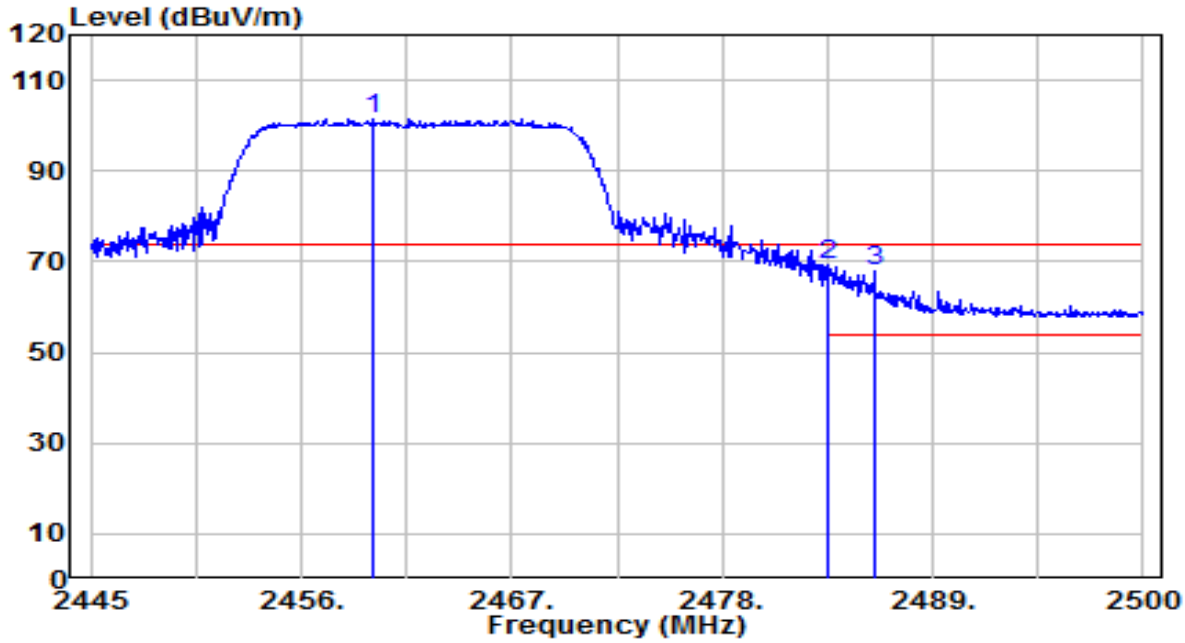

No		Frequency (MHz)	Reading (dBuV)	C.F (dB/m)	Measurement (dBuV/m)	Margin (dB)	Limit (dBuV/m)	Height (cm)	Angle (deg)	Remark (QP/PK/AV)
1		2459.795	69.47	32.11	101.58	N/A	N/A	300	35	Peak
2	*	2483.500	37.19	32.20	69.39	-4.61	74.00	300	35	Peak
3		2485.975	35.77	32.21	67.98	-6.02	74.00	300	35	Peak

Note:

1. " *", means this data is the worst emission level.
2. C.F (Correction Factor) = Antenna Factor (dB/m) + Cable Loss (dB).
3. Measurement (dBuV/m) = Reading(dBuV) + C.F (Correction Factor).
4. The emission levels of other frequencies are very lower than the limit and not show in test report.

EUT	Indoor/Outdoor Dual Lens Pan/Tilt Security Camera	Date of Test	2025-04-12
Factor	BBHA 9120D	Temp. / Humidity	25°C /63%
Polarity	Horizontal	Site / Test Engineer	AC1 / Todd
Test Mode	802.11n-20MHz_TX_CH 11_ANT 1	Test Voltage	AC 120V/60Hz

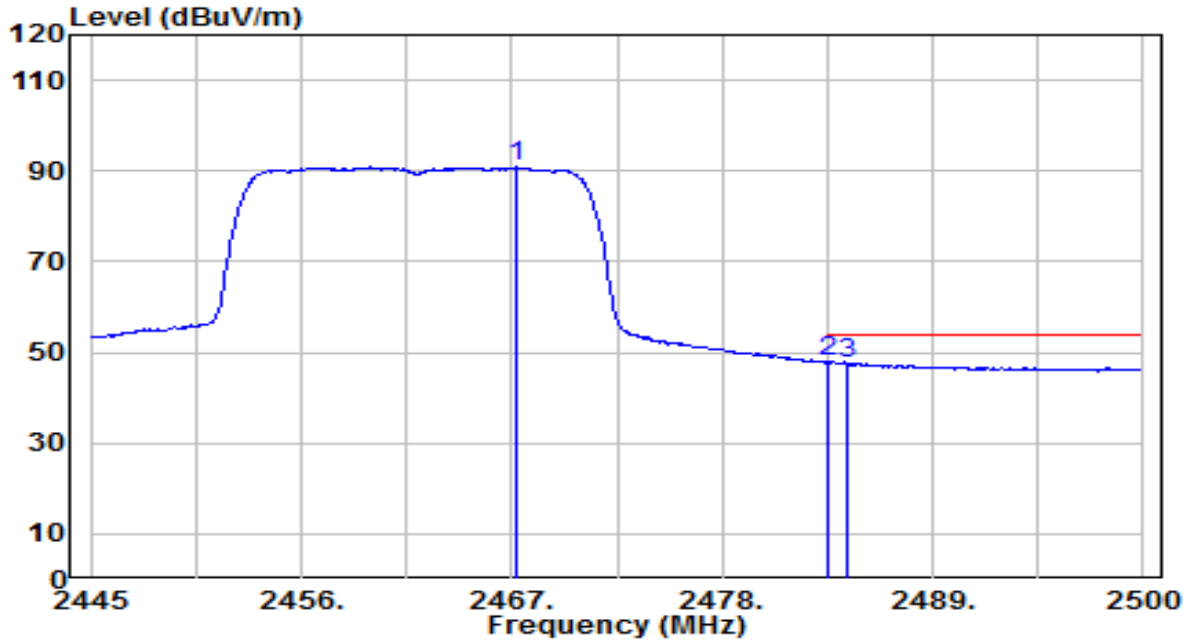

No		Frequency (MHz)	Reading (dBuV)	C.F (dB/m)	Measurement (dBuV/m)	Margin (dB)	Limit (dBuV/m)	Height (cm)	Angle (deg)	Remark (QP/PK/AV)
1		2467.220	58.67	32.14	90.81	N/A	N/A	300	35	Average
2	*	2483.500	15.59	32.20	47.78	-6.22	54.00	300	35	Average
3		2484.600	15.35	32.20	47.55	-6.45	54.00	300	35	Average

Note:

1. " *", means this data is the worst emission level.
2. C.F (Correction Factor) = Antenna Factor (dB/m) + Cable Loss (dB).
3. Measurement (dBuV/m) = Reading(dBuV) + C.F (Correction Factor).
4. The emission levels of other frequencies are very lower than the limit and not show in test report.

EUT	Indoor/Outdoor Dual Lens Pan/Tilt Security Camera	Date of Test	2025-04-12
Factor	BBHA 9120D	Temp. / Humidity	25°C /63%
Polarity	Vertical	Site / Test Engineer	AC1 / Todd
Test Mode	802.11n-20MHz_TX_CH 11_ANT 1	Test Voltage	AC 120V/60Hz

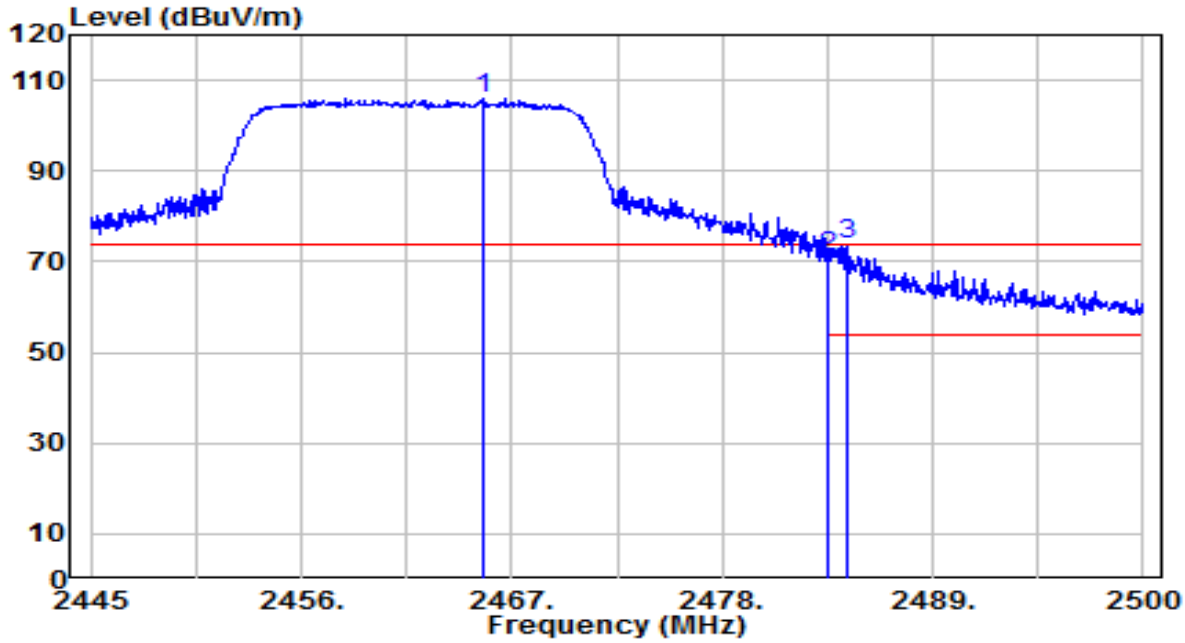

No		Frequency (MHz)	Reading (dBuV)	C.F (dB/m)	Measurement (dBuV/m)	Margin (dB)	Limit (dBuV/m)	Height (cm)	Angle (deg)	Remark (QP/PK/AV)
1		2465.570	73.89	32.13	106.02	N/A	N/A	145	315	Peak
2		2483.500	38.74	32.20	70.94	-3.06	74.00	145	315	Peak
3	*	2484.545	41.57	32.20	73.78	-0.22	74.00	145	315	Peak

Note:

1. " *", means this data is the worst emission level.
2. C.F (Correction Factor) = Antenna Factor (dB/m) + Cable Loss (dB).
3. Measurement (dBuV/m) = Reading(dBuV) + C.F (Correction Factor).
4. The emission levels of other frequencies are very lower than the limit and not show in test report.

EUT	Indoor/Outdoor Dual Lens Pan/Tilt Security Camera	Date of Test	2025-04-12
Factor	BBHA 9120D	Temp. / Humidity	25°C /63%
Polarity	Vertical	Site / Test Engineer	AC1 / Todd
Test Mode	802.11n-20MHz_TX_CH 11_ANT 1	Test Voltage	AC 120V/60Hz

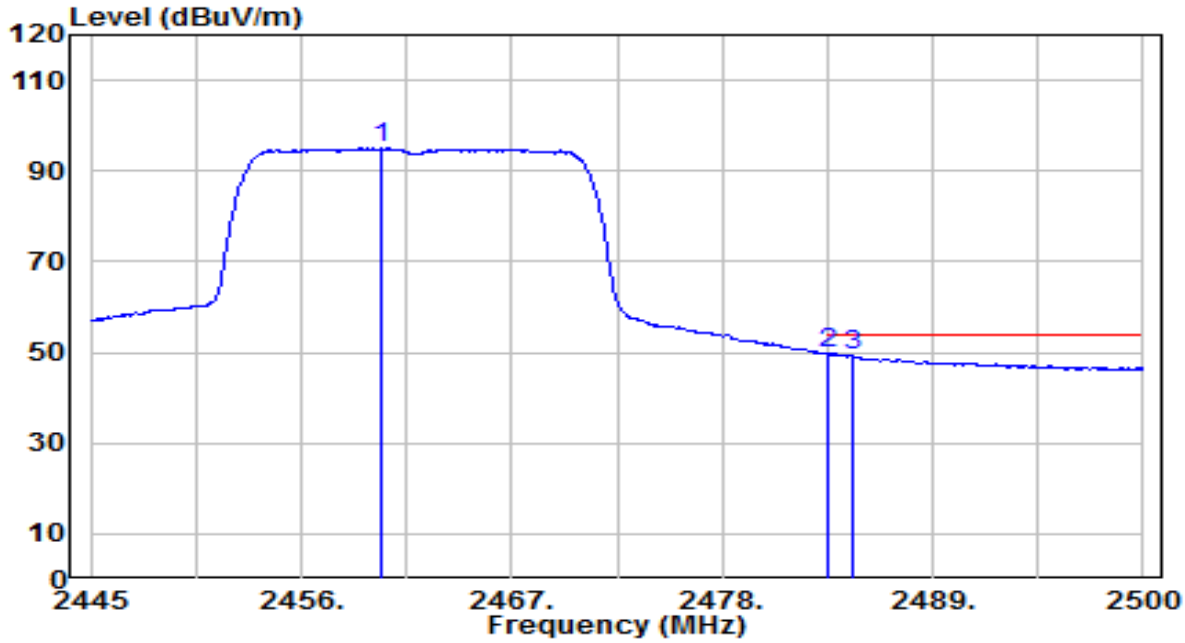

No		Frequency (MHz)	Reading (dBuV)	C.F (dB/m)	Measurement (dBuV/m)	Margin (dB)	Limit (dBuV/m)	Height (cm)	Angle (deg)	Remark (QP/PK/AV)
1		2460.235	62.90	32.11	95.01	N/A	N/A	145	315	Average
2	*	2483.500	17.56	32.20	49.76	-4.24	54.00	145	315	Average
3		2484.765	17.20	32.20	49.40	-4.60	54.00	145	315	Average

Note:

1. " *", means this data is the worst emission level.
2. C.F (Correction Factor) = Antenna Factor (dB/m) + Cable Loss (dB).
3. Measurement (dBuV/m) = Reading(dBuV) + C.F (Correction Factor).
4. The emission levels of other frequencies are very lower than the limit and not show in test report.

7.8. AC Conducted Emissions Measurement

7.8.1.Test Limit

FCC Part 15 Subpart C Paragraph 15.207 Limits		
Frequency (MHz)	QP (dBuV)	AV (dBuV)
0.15 - 0.50	66 - 56	56 - 46
0.50 - 5.0	56	46
5.0 - 30	60	50

Note 1: The lower limit shall apply at the transition frequencies.

Note 2: The limit decreases linearly with the logarithm of the frequency in the range 0.15MHz to 0.5MHz.

7.8.2.Test Setup

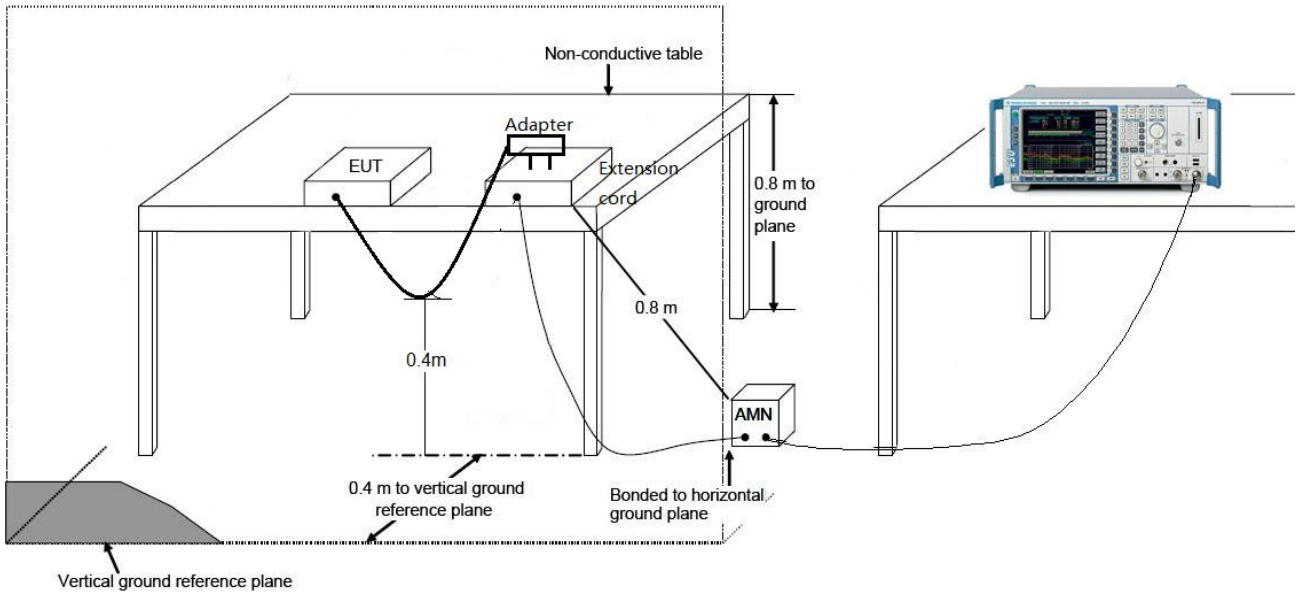

7.8.3.Test Result

EUT	Indoor/Outdoor Dual Lens Pan/Tilt Security Camera	Date of Test	2025-03-31
Factor	CE_ENV216-L1 (Filter ON)	Temp. / Humidity	24.8°C /55%
Polarity	Line1	Site / Test Engineer	SR2 / Ryan
Test Mode	802.11n-20MHz_TX_CH6_Ant 0	Test Voltage	AC 120V/60Hz

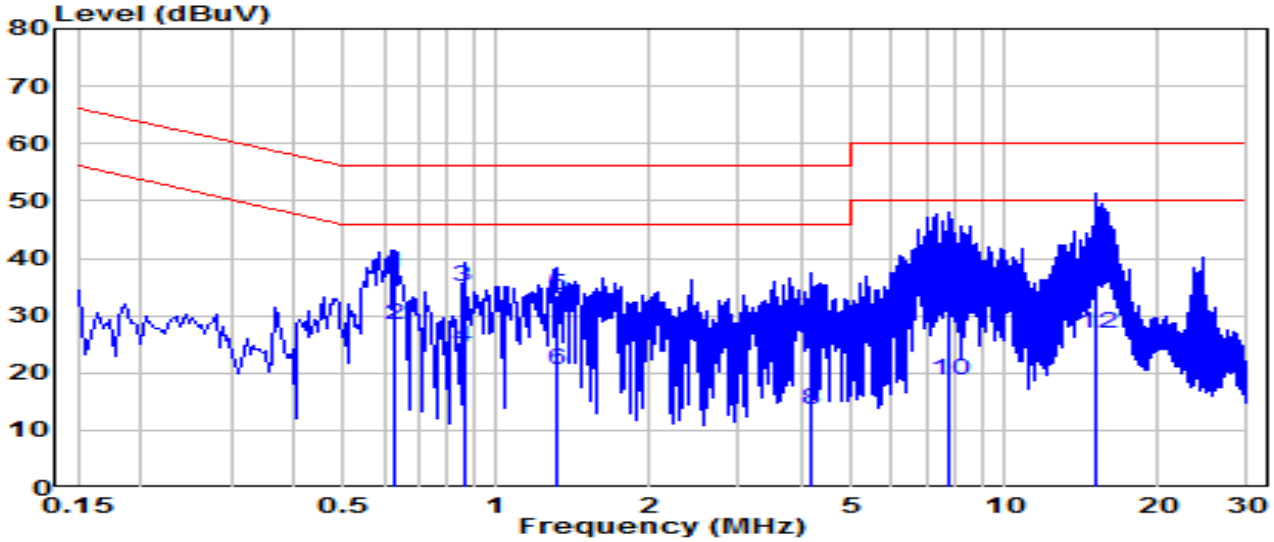

No		Frequency (MHz)	Reading (dBuV)	C.F (dB)	Measurement (dBuV)	Margin (dB)	Limit (dBuV)	Remark (QP/PK/AV)
1	*	0.631	27.68	9.65	37.33	-18.67	56.00	QP
2	*	0.631	18.66	9.65	28.31	-17.69	46.00	Average
3		0.861	25.25	9.66	34.91	-21.09	56.00	QP
4		0.861	14.89	9.66	24.55	-21.45	46.00	Average
5		1.306	23.84	9.68	33.52	-22.48	56.00	QP
6		1.306	10.86	9.68	20.54	-25.46	46.00	Average
7		4.155	19.60	9.73	29.33	-26.67	56.00	QP
8		4.155	3.91	9.73	13.64	-32.36	46.00	Average
9		7.781	25.47	9.82	35.28	-24.72	60.00	QP
10		7.781	8.92	9.82	18.73	-31.27	50.00	Average
11		15.102	27.27	9.90	37.17	-22.83	60.00	QP
12		15.102	17.06	9.90	26.96	-23.04	50.00	Average

Note:

1. " *", means this data is the worst emission level.
2. C.F (Correction Factor) = LISN Factor (dB)+ Cable Loss (dB).
3. Measurement (dBuV) = Reading(dBuV) + C.F (Correction Factor).

EUT	Indoor/Outdoor Dual Lens Pan/Tilt Security Camera	Date of Test	2025-03-31
Factor	CE_ENV216-N (Filter ON)	Temp. / Humidity	24.8°C /55%
Polarity	Neutral	Site / Test Engineer	SR2 / Ryan
Test Mode	802.11n-20MHz_TX_CH6_Ant 0	Test Voltage	AC 120V/60Hz

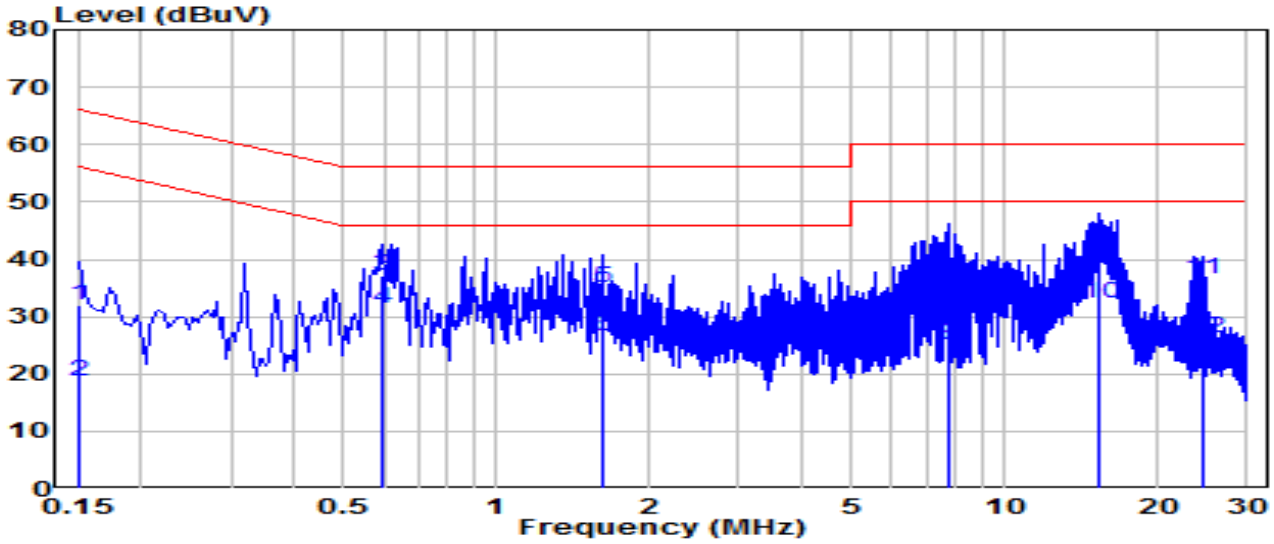

No		Frequency (MHz)	Reading (dBuV)	C.F (dB)	Measurement (dBuV)	Margin (dB)	Limit (dBuV)	Remark (QP/PK/AV)
1		0.150	22.33	9.63	31.96	-34.04	66.00	QP
2		0.150	9.14	9.63	18.77	-37.23	56.00	Average
3	*	0.595	27.35	9.65	37.00	-19.00	56.00	QP
4	*	0.595	21.66	9.65	31.31	-14.69	46.00	Average
5		1.617	25.33	9.69	35.02	-20.98	56.00	QP
6		1.617	16.78	9.69	26.47	-19.53	46.00	Average
7		7.790	25.33	9.82	35.15	-24.85	60.00	QP
8		7.790	15.19	9.82	25.01	-24.99	50.00	Average
9		15.327	31.23	9.92	41.16	-18.84	60.00	QP
10		15.327	22.36	9.92	32.28	-17.72	50.00	Average
11		24.479	26.61	9.99	36.60	-23.40	60.00	QP
12		24.479	16.19	9.99	26.18	-23.82	50.00	Average

Note:

1. " *", means this data is the worst emission level.
2. C.F (Correction Factor) = LISN Factor (dB)+ Cable Loss (dB).
3. Measurement (dBuV) = Reading(dBuV) + C.F (Correction Factor).

8. CONCLUSION

The data collected relate only the item(s) tested and show that the device is compliance with Part 15C of the FCC Rules.

Appendix A : Test Setup Photograph

Refer to “2503TW0108-UT” file.

Appendix B : External Photograph

Refer to “2503TW0108-UE” file.

Appendix C : Internal Photograph

Refer to “2503TW0108-UI” file.

The End