802.11 n20 CH01 (2412MHz)	802.11 n20 CH01 (2412MHz)
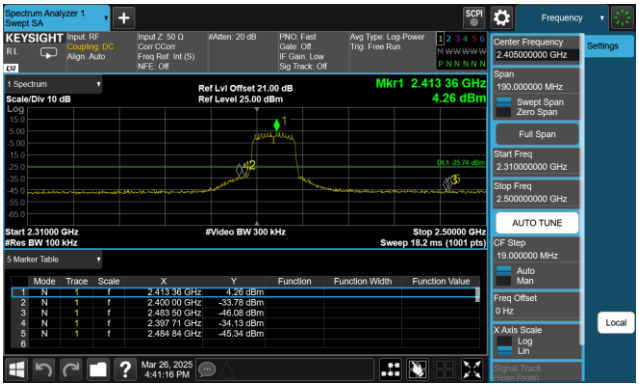	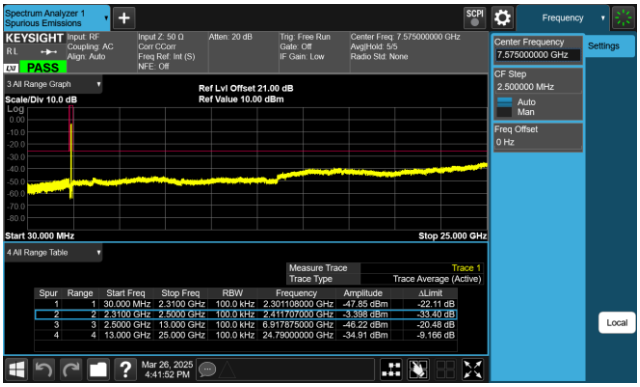
802.11 n20 CH06 (2437MHz)	**802.11 n20 CH06 (2437MHz)**
	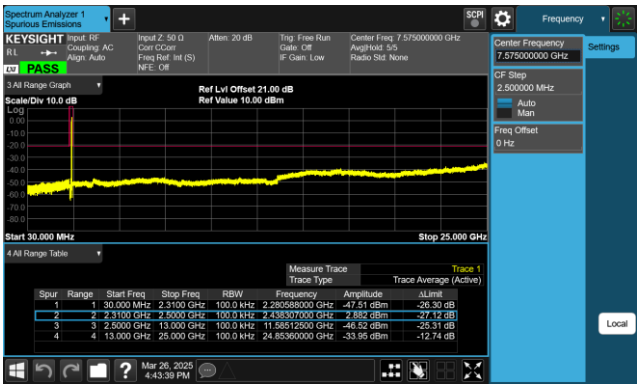
802.11 n20 CH11 (2462MHz)	**802.11 n20 CH11 (2462MHz)**
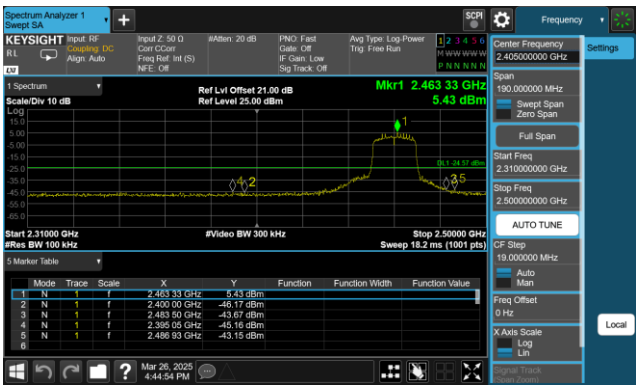	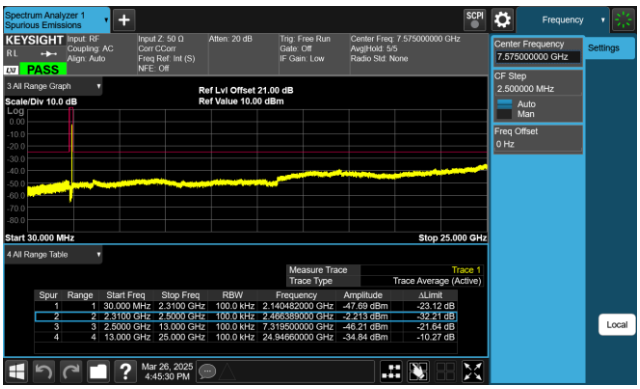

7.6. Radiated Spurious Emission Measurement

7.6.1.Test Limit

All out of band emissions appearing in a restricted band as specified in Section 15.205 of the Title 47CFR must not exceed the limits shown in Table per Section 15.209.

FCC Part 15 Subpart C Paragraph 15.209		
Frequency [MHz]	Field Strength [Uv/m]	Measured Distance [Meters]
0.009 - 0.490	2400/F (kHz)	300
0.490 - 1.705	24000/F (kHz)	30
1.705 - 30	30	30
30 - 88	100	3
88 - 216	150	3
216 - 960	200	3
Above 960	500	3

7.6.2.Test Procedure Used

ANSI C63.10 - 2013 Section 6.3 (General Requirements)

ANSI C63.10 - 2013 Section 6.4 (Standard test method below 30MHz)

ANSI C63.10 - 2013 Section 6.5 (Standard test method above 30MHz to 1GHz)

ANSI C63.10 - 2013 Section 6.6 (Standard test method above 1GHz)

7.6.3.Test Setting

Table 1 - RBW as a function of frequency

Frequency	RBW
9 ~ 150 kHz	200 ~ 300 Hz
0.15 ~ 30 MHz	9 ~ 10 kHz
30 ~ 1000 MHz	100 ~ 120 kHz
> 1000MHz	1MHz

Quasi-Peak Measurements below 1GHz

1. Analyzer center frequency was set to the frequency of the radiated spurious emission of interest

2. Span was set greater than 1MHz

3. RBW = as specified in Table 1

4. Detector = CISPR quasi-peak

5. Sweep time = auto couple

6. Trace was allowed to stabilize

Peak Measurements above 1GHz

1. Analyzer center frequency was set to the frequency of the radiated spurious emission of interest

2. RBW = 1MHz

3. VBW = 3MHz

4. Detector = peak

5. Sweep time = auto couple

6. Trace mode = max hold

7. Trace was allowed to stabilize

Average Measurements above 1GHz (Method VB)

1. Analyzer center frequency was set to the frequency of the radiated spurious emission of interest

2. RBW = 1MHz

3. VBW; If the EUT is configured to transmit with duty cycle ≥ 98%, set VBW = 10 Hz.

If the EUT duty cycle is < 98%, set VBW ≥ 1/T. T is the minimum transmission duration.

4. Detector = Peak

5. Sweep time = auto

6. Trace mode = max hold

7. Trace was allowed to stabilize

7.6.4.Test Setup

Below 1GHz Test Setup:

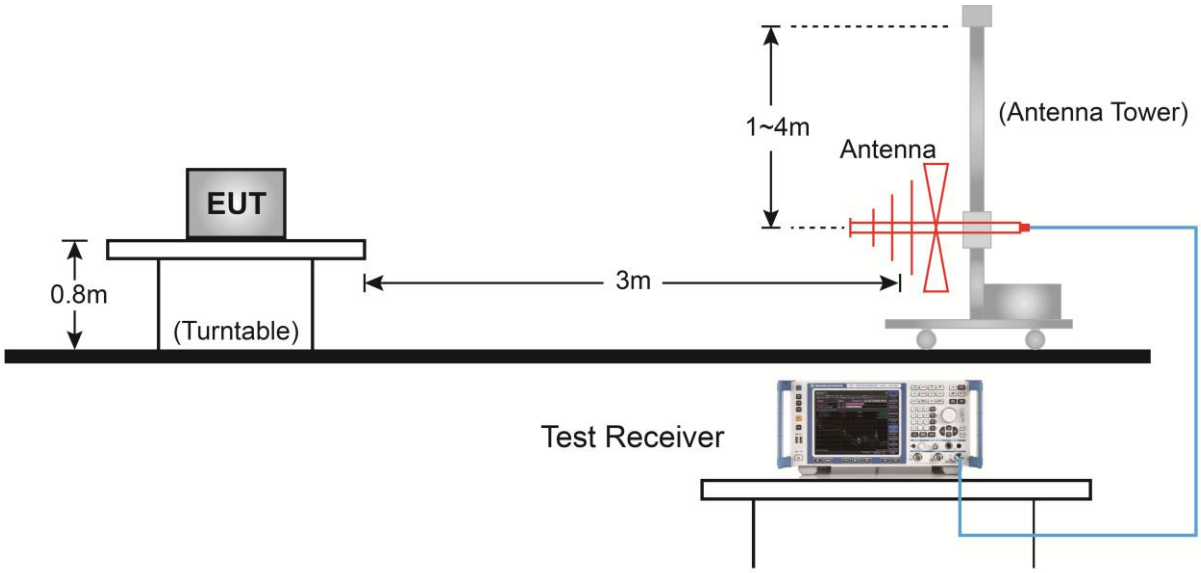

Above 1GHz Test Setup:

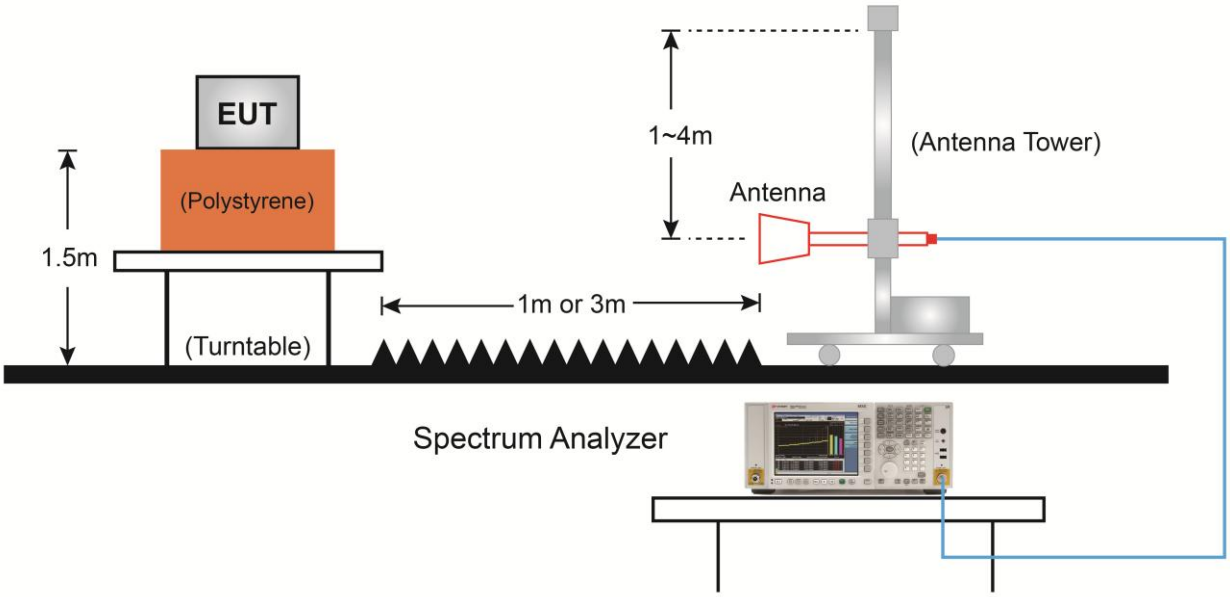

7.6.5.Test Result

EUT	Pan/Tilt AI Home Security Wi-Fi Camera	Date of Test	2025-03-25
Factor	VULB 9162	Temp. / Humidity	22°C /51%
Polarity	Horizontal	Site / Test Engineer	AC1 / Tim
Test Mode	802.11n-20MHz_TX_CH 6_ANT 0	Test Voltage	By Notebook PC

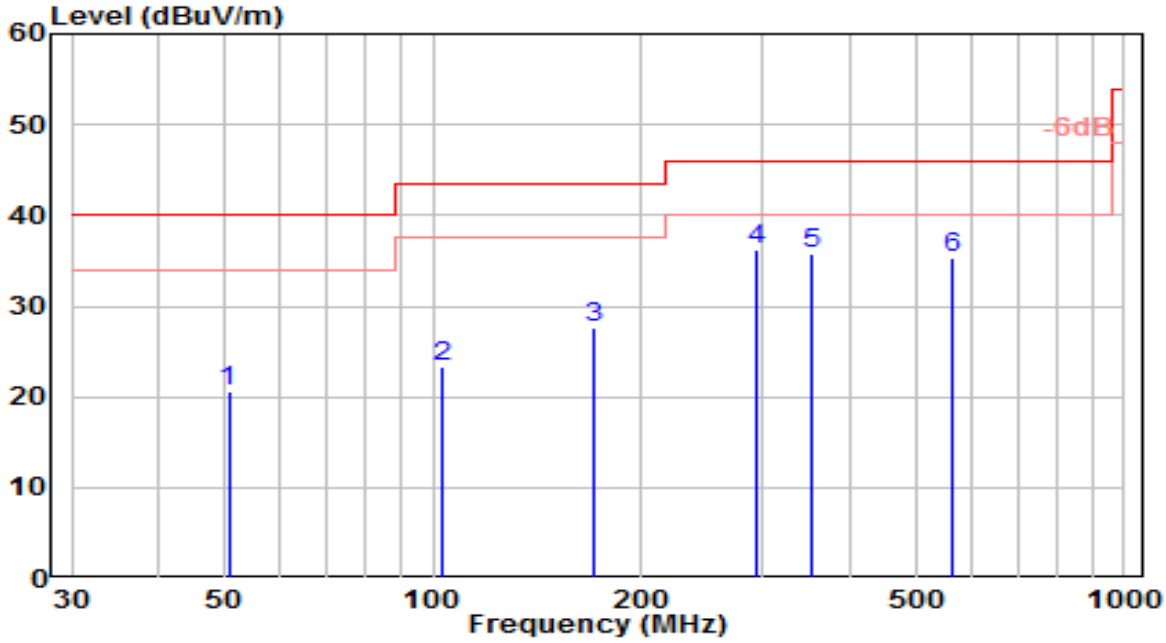

No		Frequency (MHz)	Reading (dBuV)	C.F (dB/m)	Measurement (dBuV/m)	Margin (dB)	Limit (dBuV/m)	Height (cm)	Angle (deg)	Remark (QP/PK/AV)
1		50.589	-0.64	21.16	20.52	-19.48	40.00	150	355	QP
2		102.882	4.45	18.85	23.29	-20.21	43.50	150	75	QP
3		170.504	11.15	16.38	27.54	-15.96	43.50	150	270	QP
4	*	294.185	15.09	21.08	36.17	-9.83	46.00	100	60	QP
5		352.664	12.75	23.02	35.78	-10.22	46.00	100	250	QP
6		566.005	8.76	26.54	35.30	-10.70	46.00	150	30	QP

Note:

1. " *", means this data is the worst emission level.
2. C.F (Correction Factor) = Antenna Factor (dB/m) + Cable Loss (dB).
3. Measurement (dBuV/m) = Reading(dBuV) + C.F (Correction Factor).
4. The emission levels of other frequencies are very lower than the limit and not show in test report.
5. The amplitude of radiated emissions (frequency range from 9kHz to 30MHz) is that proximity to ambient noise, which also are attenuated more than 20dB below the permissible value. Therefore, the data is not presented in the report.

EUT	Pan/Tilt AI Home Security Wi-Fi Camera	Date of Test	2025-03-25
Factor	VULB 9162	Temp. / Humidity	22°C /51%
Polarity	Vertical	Site / Test Engineer	AC1 / Tim
Test Mode	802.11n-20MHz_TX_CH 6_ANT 0	Test Voltage	By Notebook PC

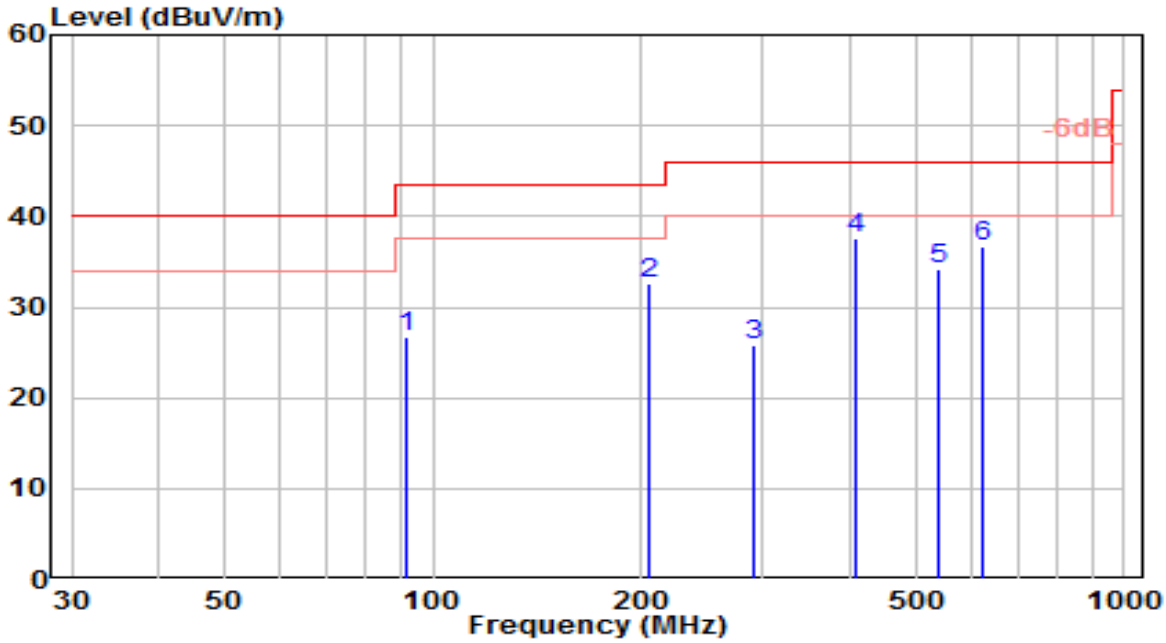

No		Frequency (MHz)	Reading (dBuV)	C.F (dB/m)	Measurement (dBuV/m)	Margin (dB)	Limit (dBuV/m)	Height (cm)	Angle (deg)	Remark (QP/PK/AV)
1		91.423	9.32	17.40	26.72	-16.78	43.50	150	80	QP
2		205.215	14.22	18.42	32.64	-10.86	43.50	100	100	QP
3		290.777	4.78	21.04	25.82	-20.18	46.00	100	85	QP
4	*	409.473	13.72	23.90	37.62	-8.38	46.00	150	80	QP
5		541.042	8.23	25.99	34.21	-11.79	46.00	100	70	QP
6		622.956	9.50	27.13	36.63	-9.37	46.00	150	10	QP

Note:

1. " *", means this data is the worst emission level.
2. C.F (Correction Factor) = Antenna Factor (dB/m) + Cable Loss (dB).
3. Measurement (dBuV/m) = Reading(dBuV) + C.F (Correction Factor).
4. The emission levels of other frequencies are very lower than the limit and not show in test report.
5. The amplitude of radiated emissions (frequency range from 9kHz to 30MHz) is that proximity to ambient noise, which also are attenuated more than 20dB below the permissible value. Therefore, the data is not presented in the report.

EUT	Pan/Tilt AI Home Security Wi-Fi Camera	Date of Test	2025-03-25
Factor	VULB 9162	Temp. / Humidity	22°C /51%
Polarity	Horizontal	Site / Test Engineer	AC1 / Tim
Test Mode	802.11n-20MHz_TX_CH 6_ANT 1	Test Voltage	By Notebook PC

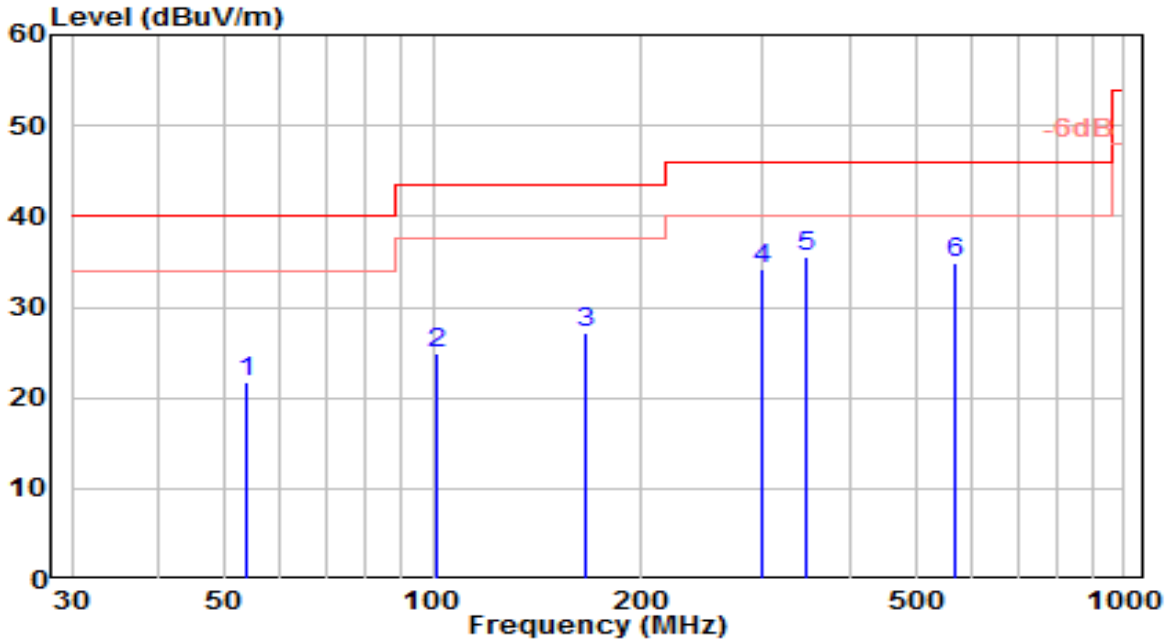

No		Frequency (MHz)	Reading (dBuV)	C.F (dB/m)	Measurement (dBuV/m)	Margin (dB)	Limit (dBuV/m)	Height (cm)	Angle (deg)	Remark (QP/PK/AV)
1		53.530	0.89	20.77	21.66	-18.34	40.00	150	355	QP
2		101.335	5.96	18.87	24.83	-18.67	43.50	150	75	QP
3		165.598	10.93	16.21	27.14	-16.36	43.50	150	270	QP
4		299.105	13.09	21.14	34.23	-11.77	46.00	100	60	QP
5	*	348.003	12.55	22.91	35.45	-10.55	46.00	100	250	QP
6		570.821	8.13	26.68	34.81	-11.19	46.00	150	30	QP

Note:

1. " *", means this data is the worst emission level.
2. C.F (Correction Factor) = Antenna Factor (dB/m) + Cable Loss (dB).
3. Measurement (dBuV/m) = Reading(dBuV) + C.F (Correction Factor).
4. The emission levels of other frequencies are very lower than the limit and not show in test report.
5. The amplitude of radiated emissions (frequency range from 9kHz to 30MHz) is that proximity to ambient noise, which also are attenuated more than 20dB below the permissible value. Therefore, the data is not presented in the report.

EUT	Pan/Tilt AI Home Security Wi-Fi Camera	Date of Test	2025-03-25
Factor	VULB 9162	Temp. / Humidity	22°C /51%
Polarity	Vertical	Site / Test Engineer	AC1 / Tim
Test Mode	802.11n-20MHz_TX_CH 6_ANT 1	Test Voltage	By Notebook PC

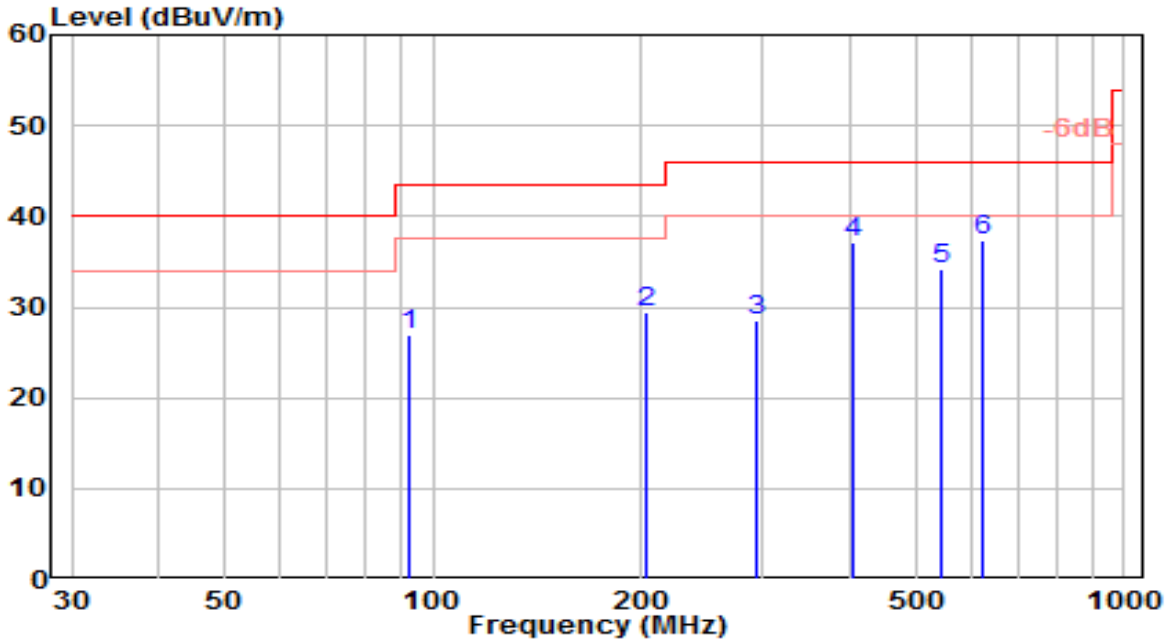

No		Frequency (MHz)	Reading (dBuV)	C.F (dB/m)	Measurement (dBuV/m)	Margin (dB)	Limit (dBuV/m)	Height (cm)	Angle (deg)	Remark (QP/PK/AV)
1		92.730	9.42	17.63	27.04	-16.46	43.50	150	80	QP
2		203.315	11.07	18.47	29.54	-13.96	43.50	100	100	QP
3		294.994	7.43	21.09	28.52	-17.48	46.00	100	85	QP
4		404.121	13.32	23.85	37.17	-8.83	46.00	150	80	QP
5		545.553	8.20	26.04	34.24	-11.76	46.00	100	70	QP
6	*	621.510	10.18	27.16	37.33	-8.67	46.00	150	10	QP

Note:

1. " *", means this data is the worst emission level.
2. C.F (Correction Factor) = Antenna Factor (dB/m) + Cable Loss (dB).
3. Measurement (dBuV/m) = Reading(dBuV) + C.F (Correction Factor).
4. The emission levels of other frequencies are very lower than the limit and not show in test report.
5. The amplitude of radiated emissions (frequency range from 9kHz to 30MHz) is that proximity to ambient noise, which also are attenuated more than 20dB below the permissible value. Therefore, the data is not presented in the report.

EUT	Pan/Tilt AI Home Security Wi-Fi Camera	Date of Test	2025-03-27
Factor	BBHA 9120D	Temp. / Humidity	24°C /57%
Polarity	Horizontal	Site / Test Engineer	AC1 / Todd
Test Mode	802.11b_TX_CH 1_ANT 0	Test Voltage	By Notebook PC

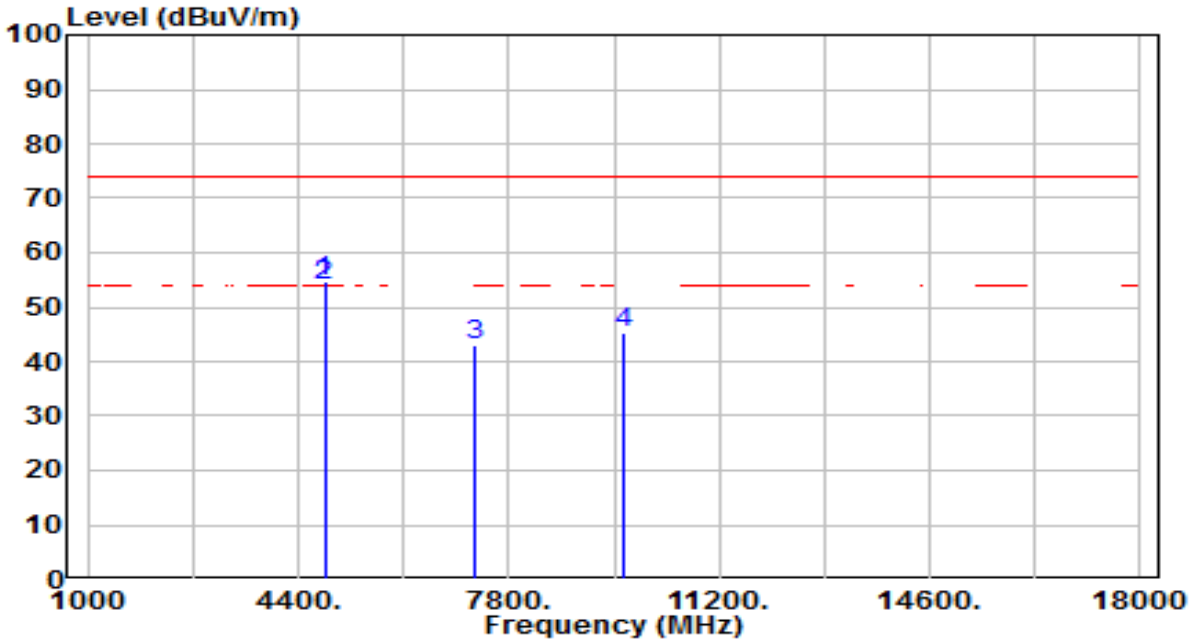

No		Frequency (MHz)	Reading (dBuV)	C.F (dB/m)	Measurement (dBuV/m)	Margin (dB)	Limit (dBuV/m)	Height (cm)	Angle (deg)	Remark (QP/PK/AV)
1	*	4824.000	51.50	3.39	54.89	-19.11	74.00	100	193	Peak
2	*	4824.000	50.43	3.39	53.82	-0.18	54.00	100	193	Average
3		7236.000	31.56	11.33	42.89	-31.11	74.00	100	47	Peak
4		9648.000	30.28	15.09	45.37	-28.63	74.00	100	270	Peak

Note:

1. " *", means this data is the worst emission level.
2. C.F (Correction Factor) = Antenna Factor (dB/m) + Cable Loss (dB) – Preamplifier(dB).
3. Measurement (dBuV/m) = Reading(dBuV) + C.F (Correction Factor).
4. The emission levels of other frequencies are very lower than the limit and not show in test report.

EUT	Pan/Tilt AI Home Security Wi-Fi Camera	Date of Test	2025-03-27
Factor	BBHA 9120D	Temp. / Humidity	24°C /57%
Polarity	Vertical	Site / Test Engineer	AC1 / Todd
Test Mode	802.11b_TX_CH 1_ANT 0	Test Voltage	By Notebook PC

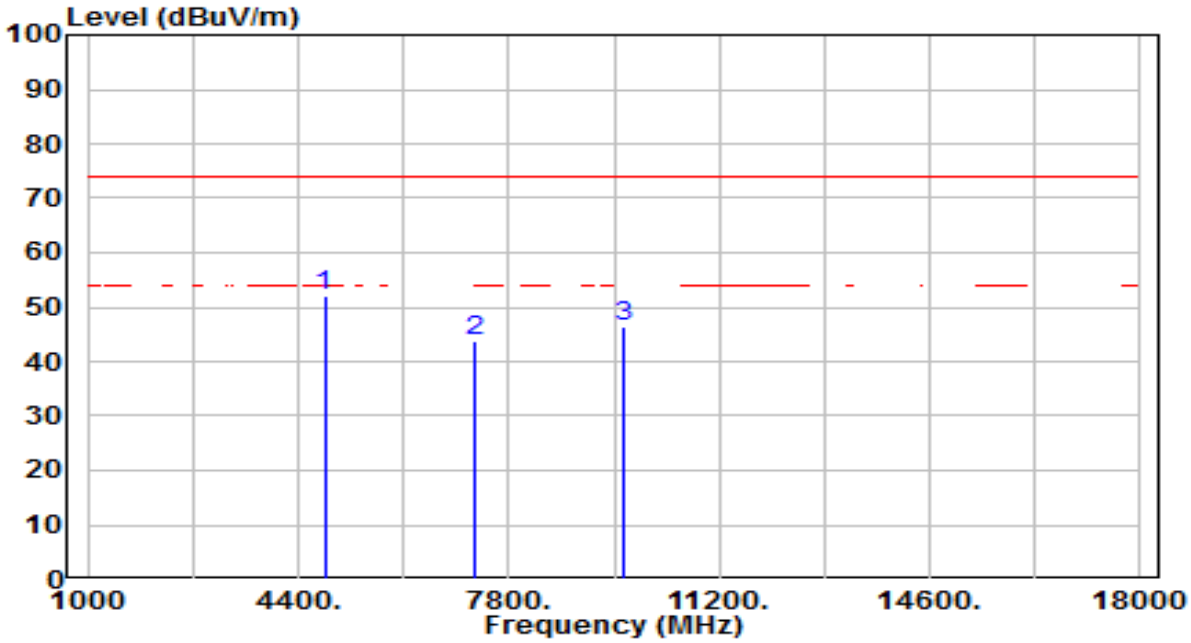

No		Frequency (MHz)	Reading (dBuV)	C.F (dB/m)	Measurement (dBuV/m)	Margin (dB)	Limit (dBuV/m)	Height (cm)	Angle (deg)	Remark (QP/PK/AV)
1	*	4824.000	48.79	3.39	52.18	-21.82	74.00	100	304	Peak
2		7236.000	32.43	11.33	43.76	-30.24	74.00	100	202	Peak
3		9648.000	31.28	15.09	46.37	-27.63	74.00	100	253	Peak

Note:

1. " *", means this data is the worst emission level.
2. C.F (Correction Factor) = Antenna Factor (dB/m) + Cable Loss (dB) – Preamplifier(dB).
3. Measurement (dBuV/m) = Reading(dBuV) + C.F (Correction Factor).
4. The emission levels of other frequencies are very lower than the limit and not show in test report.

EUT	Pan/Tilt AI Home Security Wi-Fi Camera	Date of Test	2025-03-27
Factor	BBHA 9120D	Temp. / Humidity	24°C /57%
Polarity	Horizontal	Site / Test Engineer	AC1 / Todd
Test Mode	802.11b_TX_CH 6_ANT 0	Test Voltage	By Notebook PC

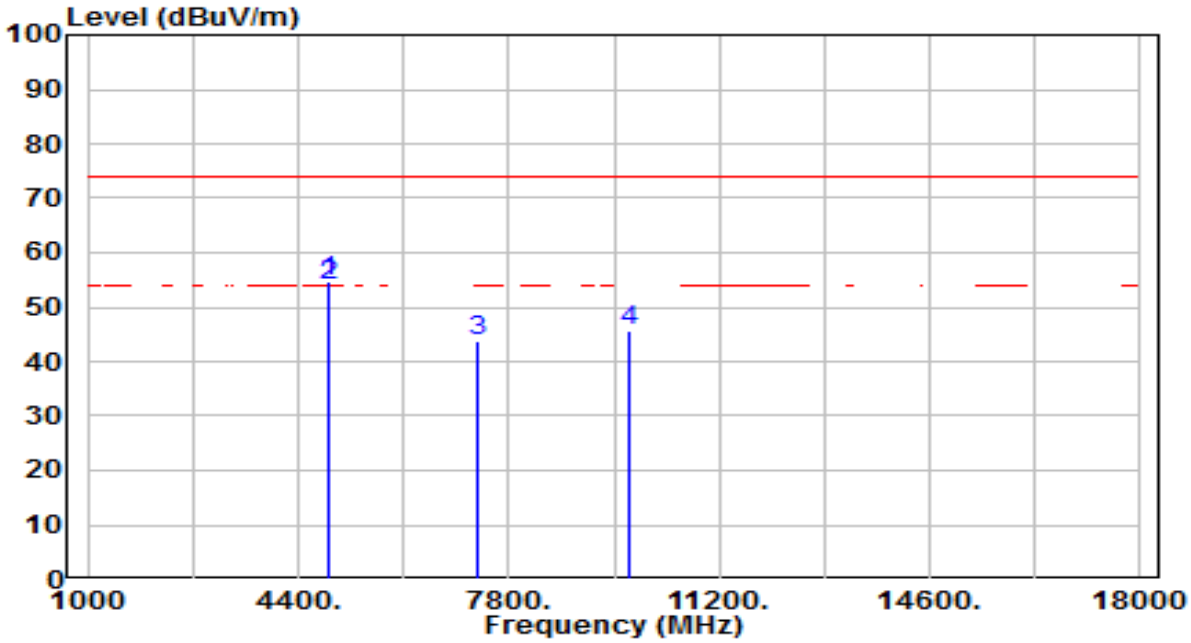

No		Frequency (MHz)	Reading (dBuV)	C.F (dB/m)	Measurement (dBuV/m)	Margin (dB)	Limit (dBuV/m)	Height (cm)	Angle (deg)	Remark (QP/PK/AV)
1	*	4874.000	51.24	3.51	54.75	-19.25	74.00	100	194	Peak
2	*	4874.000	50.30	3.51	53.81	-0.19	54.00	100	194	Average
3		7311.000	32.23	11.70	43.93	-30.07	74.00	100	7	Peak
4		9748.000	30.55	15.26	45.81	-28.19	74.00	100	174	Peak

Note:

1. " *", means this data is the worst emission level.
2. C.F (Correction Factor) = Antenna Factor (dB/m) + Cable Loss (dB) – Preamplifier(dB).
3. Measurement (dBuV/m) = Reading(dBuV) + C.F (Correction Factor).
4. The emission levels of other frequencies are very lower than the limit and not show in test report.

EUT	Pan/Tilt AI Home Security Wi-Fi Camera	Date of Test	2025-03-27
Factor	BBHA 9120D	Temp. / Humidity	24°C /57%
Polarity	Vertical	Site / Test Engineer	AC1 / Todd
Test Mode	802.11b_TX_CH 6_ANT 0	Test Voltage	By Notebook PC

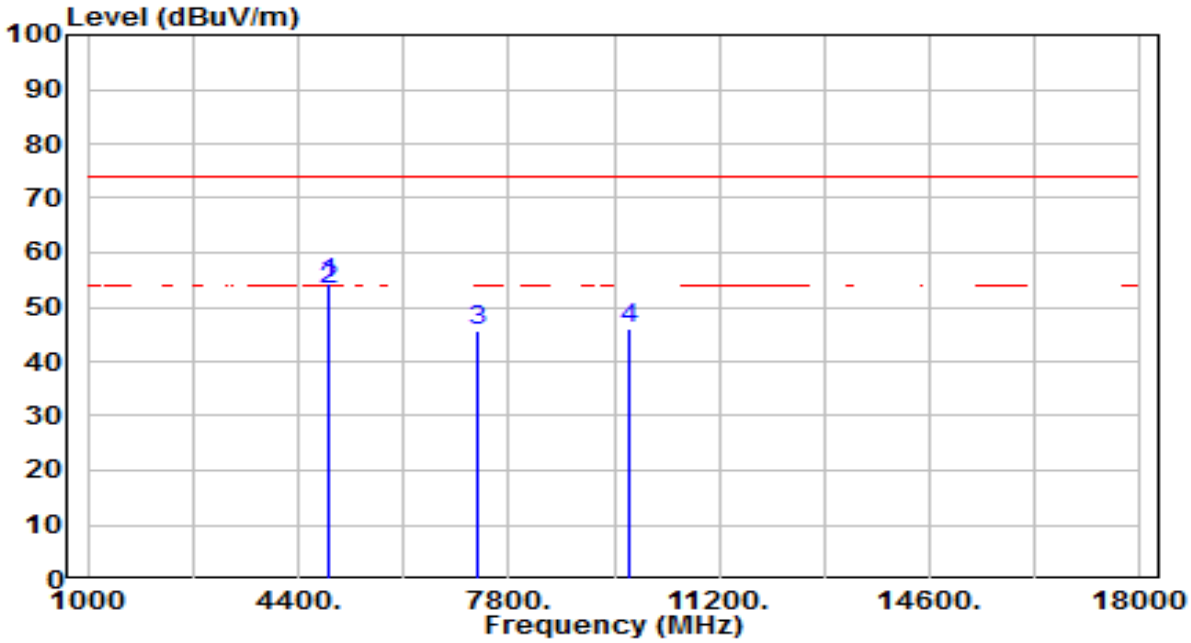

No		Frequency (MHz)	Reading (dBuV)	C.F (dB/m)	Measurement (dBuV/m)	Margin (dB)	Limit (dBuV/m)	Height (cm)	Angle (deg)	Remark (QP/PK/AV)
1	*	4874.000	50.89	3.51	54.40	-19.60	74.00	100	282	Peak
2	*	4874.000	49.80	3.51	53.31	-0.69	54.00	100	282	Average
3		7311.000	33.78	11.70	45.48	-28.52	74.00	100	237	Peak
4		9748.000	30.95	15.26	46.21	-27.79	74.00	100	217	Peak

Note:

1. " *", means this data is the worst emission level.
2. C.F (Correction Factor) = Antenna Factor (dB/m) + Cable Loss (dB) – Preamplifier(dB).
3. Measurement (dBuV/m) = Reading(dBuV) + C.F (Correction Factor).
4. The emission levels of other frequencies are very lower than the limit and not show in test report.

EUT	Pan/Tilt AI Home Security Wi-Fi Camera	Date of Test	2025-03-27
Factor	BBHA 9120D	Temp. / Humidity	24°C /57%
Polarity	Horizontal	Site / Test Engineer	AC1 / Todd
Test Mode	802.11b_TX_CH 11_ANT 0	Test Voltage	By Notebook PC

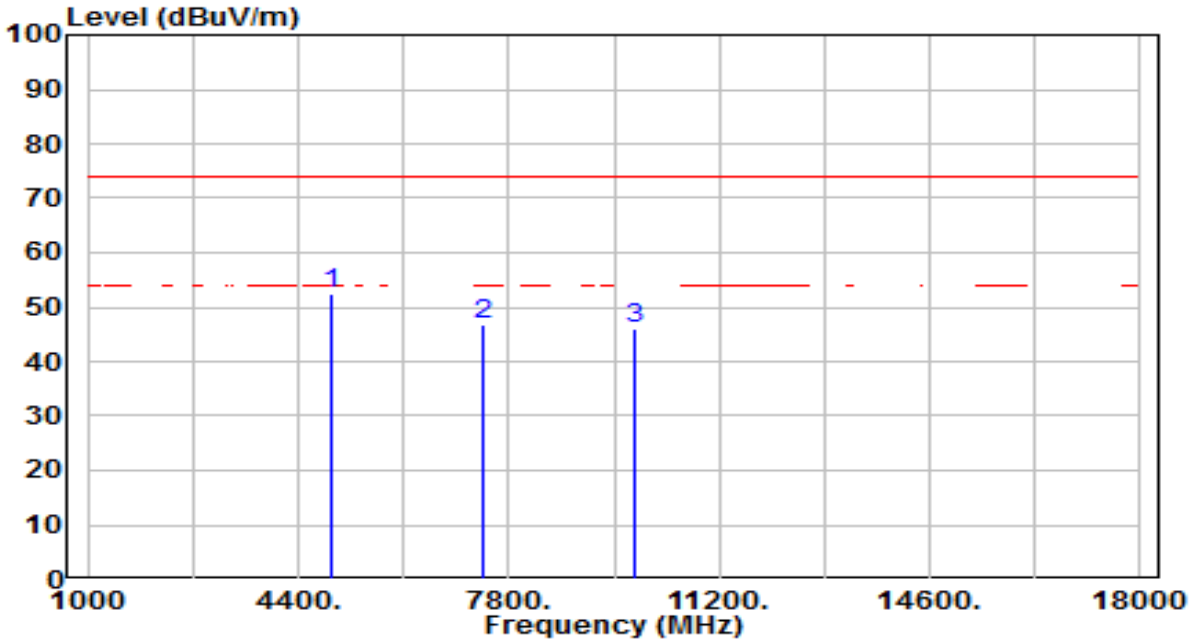

No		Frequency (MHz)	Reading (dBuV)	C.F (dB/m)	Measurement (dBuV/m)	Margin (dB)	Limit (dBuV/m)	Height (cm)	Angle (deg)	Remark (QP/PK/AV)
1	*	4924.000	49.02	3.62	52.64	-21.36	74.00	100	264	Peak
2		7386.000	34.60	12.07	46.67	-27.33	74.00	100	122	Peak
3		9848.000	30.65	15.43	46.08	-27.92	74.00	100	148	Peak

Note:

1. " *", means this data is the worst emission level.
2. C.F (Correction Factor) = Antenna Factor (dB/m) + Cable Loss (dB) – Preamplifier(dB).
3. Measurement (dBuV/m) = Reading(dBuV) + C.F (Correction Factor).
4. The emission levels of other frequencies are very lower than the limit and not show in test report.

EUT	Pan/Tilt AI Home Security Wi-Fi Camera	Date of Test	2025-03-27
Factor	BBHA 9120D	Temp. / Humidity	24°C /57%
Polarity	Vertical	Site / Test Engineer	AC1 / Todd
Test Mode	802.11b_TX_CH 11_ANT 0	Test Voltage	By Notebook PC

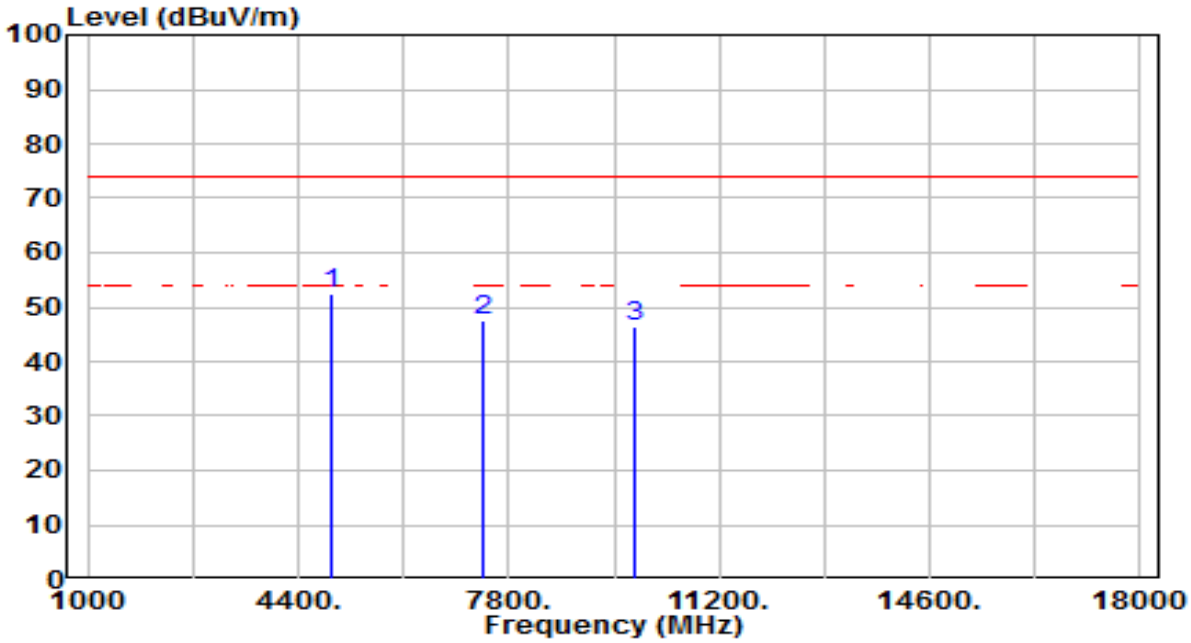

No		Frequency (MHz)	Reading (dBuV)	C.F (dB/m)	Measurement (dBuV/m)	Margin (dB)	Limit (dBuV/m)	Height (cm)	Angle (deg)	Remark (QP/PK/AV)
1	*	4924.000	48.78	3.62	52.40	-21.60	74.00	100	314	Peak
2		7386.000	35.37	12.07	47.44	-26.56	74.00	100	223	Peak
3		9848.000	31.02	15.43	46.45	-27.55	74.00	100	158	Peak

Note:

1. " *", means this data is the worst emission level.
2. C.F (Correction Factor) = Antenna Factor (dB/m) + Cable Loss (dB) – Preamplifier(dB).
3. Measurement (dBuV/m) = Reading(dBuV) + C.F (Correction Factor).
4. The emission levels of other frequencies are very lower than the limit and not show in test report.

EUT	Pan/Tilt AI Home Security Wi-Fi Camera	Date of Test	2025-03-27
Factor	BBHA 9120D	Temp. / Humidity	24°C /57%
Polarity	Horizontal	Site / Test Engineer	AC1 / Todd
Test Mode	802.11b_TX_CH 1_ANT 1	Test Voltage	By Notebook PC

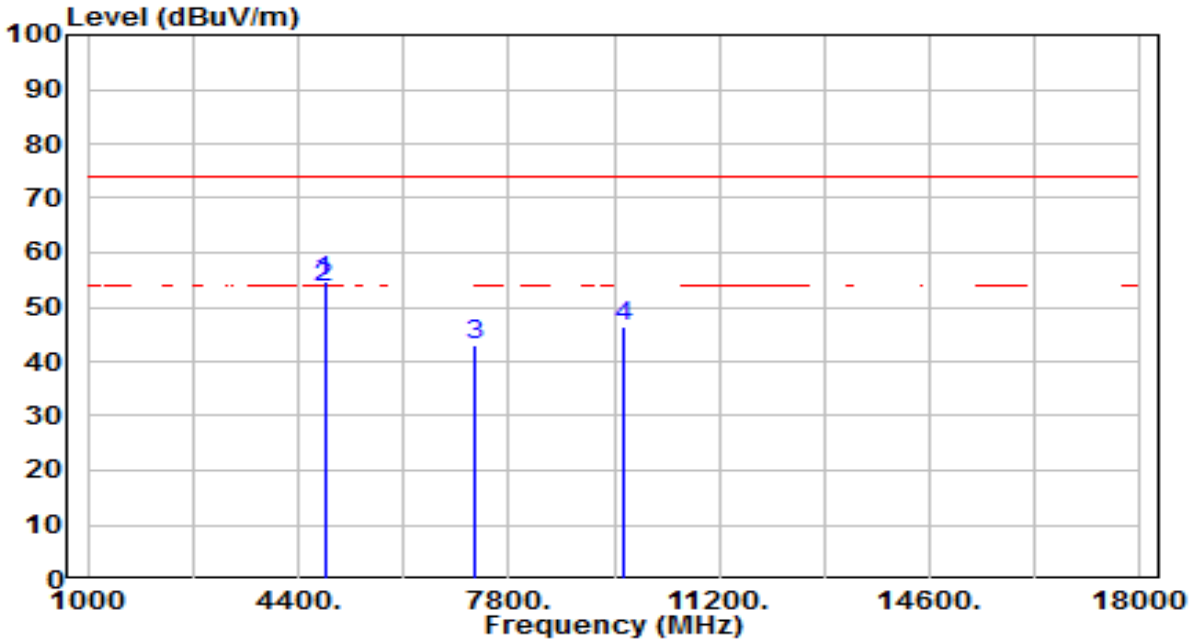

No		Frequency (MHz)	Reading (dBuV)	C.F (dB/m)	Measurement (dBuV/m)	Margin (dB)	Limit (dBuV/m)	Height (cm)	Angle (deg)	Remark (QP/PK/AV)
1	*	4824.000	51.40	3.39	54.79	-19.21	74.00	100	239	Peak
2	*	4824.000	50.38	3.39	53.77	-0.23	54.00	100	239	Average
3		7236.000	31.56	11.33	42.89	-31.11	74.00	100	359	Peak
4		9648.000	31.33	15.09	46.42	-27.58	74.00	100	305	Peak

Note:

1. " *", means this data is the worst emission level.
2. C.F (Correction Factor) = Antenna Factor (dB/m) + Cable Loss (dB) – Preamplifier(dB).
3. Measurement (dBuV/m) = Reading(dBuV) + C.F (Correction Factor).
4. The emission levels of other frequencies are very lower than the limit and not show in test report.

EUT	Pan/Tilt AI Home Security Wi-Fi Camera	Date of Test	2025-03-27
Factor	BBHA 9120D	Temp. / Humidity	24°C /57%
Polarity	Vertical	Site / Test Engineer	AC1 / Todd
Test Mode	802.11b_TX_CH 1_ANT 1	Test Voltage	By Notebook PC

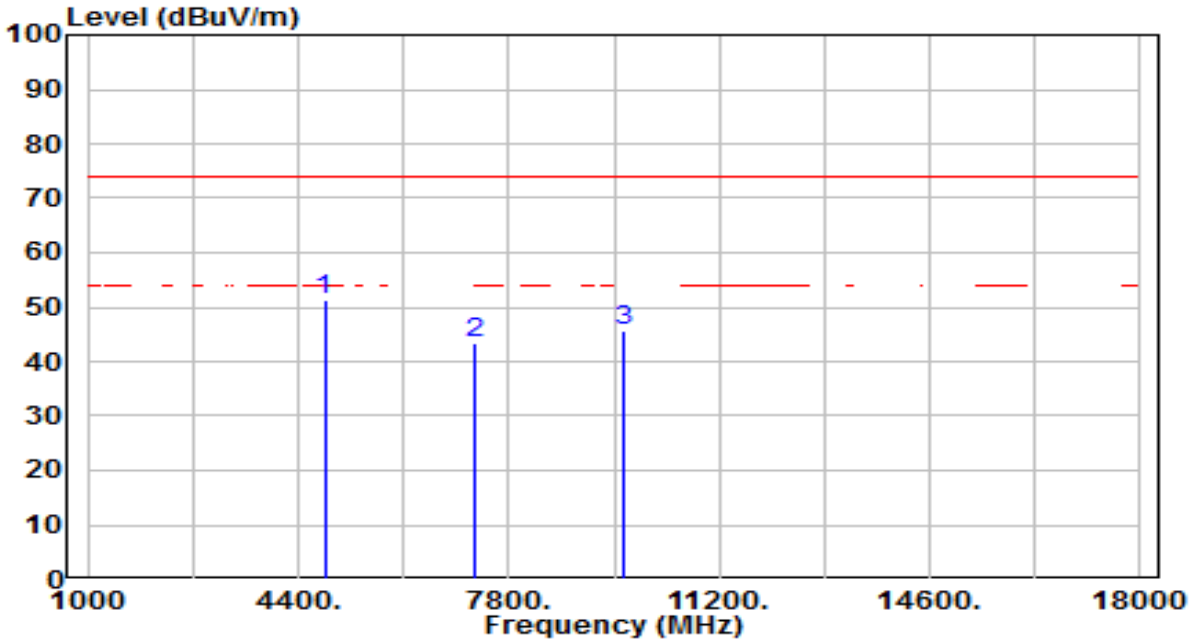

No		Frequency (MHz)	Reading (dBuV)	C.F (dB/m)	Measurement (dBuV/m)	Margin (dB)	Limit (dBuV/m)	Height (cm)	Angle (deg)	Remark (QP/PK/AV)
1	*	4824.000	48.04	3.39	51.43	-22.57	74.00	100	273	Peak
2		7236.000	32.08	11.33	43.40	-30.60	74.00	100	228	Peak
3		9648.000	30.70	15.09	45.79	-28.21	74.00	100	25	Peak

Note:

1. " *", means this data is the worst emission level.
2. C.F (Correction Factor) = Antenna Factor (dB/m) + Cable Loss (dB) – Preamplifier(dB).
3. Measurement (dBuV/m) = Reading(dBuV) + C.F (Correction Factor).
4. The emission levels of other frequencies are very lower than the limit and not show in test report.

EUT	Pan/Tilt AI Home Security Wi-Fi Camera	Date of Test	2025-03-27
Factor	BBHA 9120D	Temp. / Humidity	24°C /57%
Polarity	Horizontal	Site / Test Engineer	AC1 / Todd
Test Mode	802.11b_TX_CH 6_ANT 1	Test Voltage	By Notebook PC

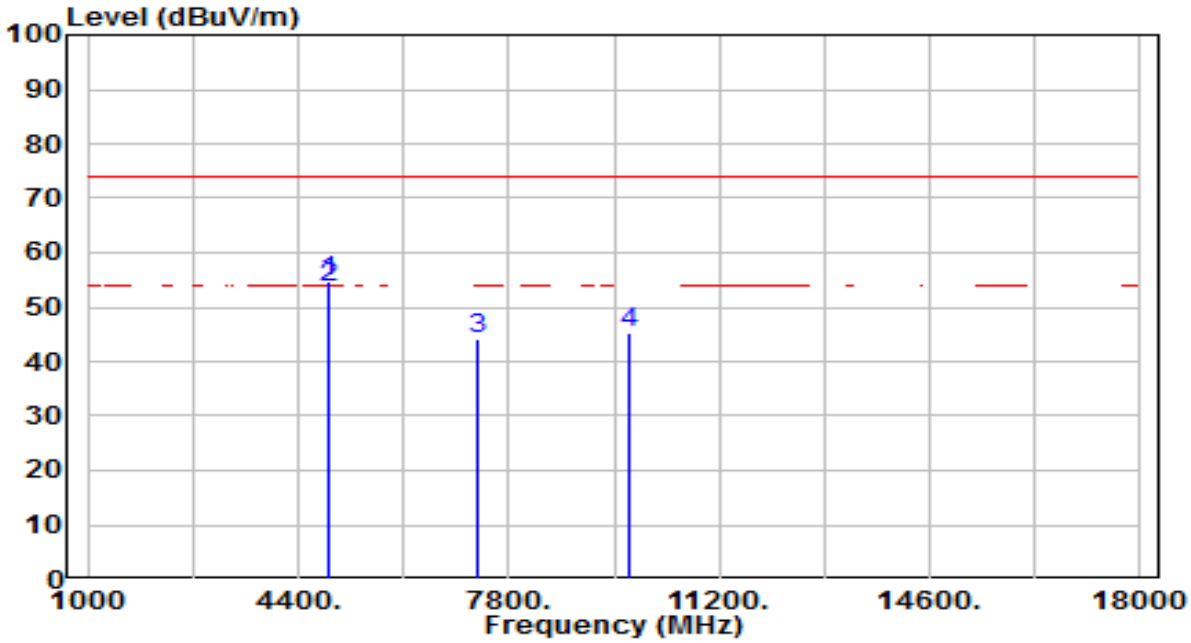

No		Frequency (MHz)	Reading (dBuV)	C.F (dB/m)	Measurement (dBuV/m)	Margin (dB)	Limit (dBuV/m)	Height (cm)	Angle (deg)	Remark (QP/PK/AV)
1	*	4874.000	51.30	3.51	54.81	-19.19	74.00	100	244	Peak
2	*	4874.000	50.20	3.51	53.71	-0.29	54.00	100	244	Average
3		7311.000	32.31	11.70	44.00	-30.00	74.00	100	78	Peak
4		9748.000	30.21	15.26	45.47	-28.53	74.00	100	210	Peak

Note:

1. " *", means this data is the worst emission level.
2. C.F (Correction Factor) = Antenna Factor (dB/m) + Cable Loss (dB) – Preamplifier(dB).
3. Measurement (dBuV/m) = Reading(dBuV) + C.F (Correction Factor).
4. The emission levels of other frequencies are very lower than the limit and not show in test report.

EUT	Pan/Tilt AI Home Security Wi-Fi Camera	Date of Test	2025-03-27
Factor	BBHA 9120D	Temp. / Humidity	24°C /57%
Polarity	Vertical	Site / Test Engineer	AC1 / Todd
Test Mode	802.11b_TX_CH 6_ANT 1	Test Voltage	By Notebook PC

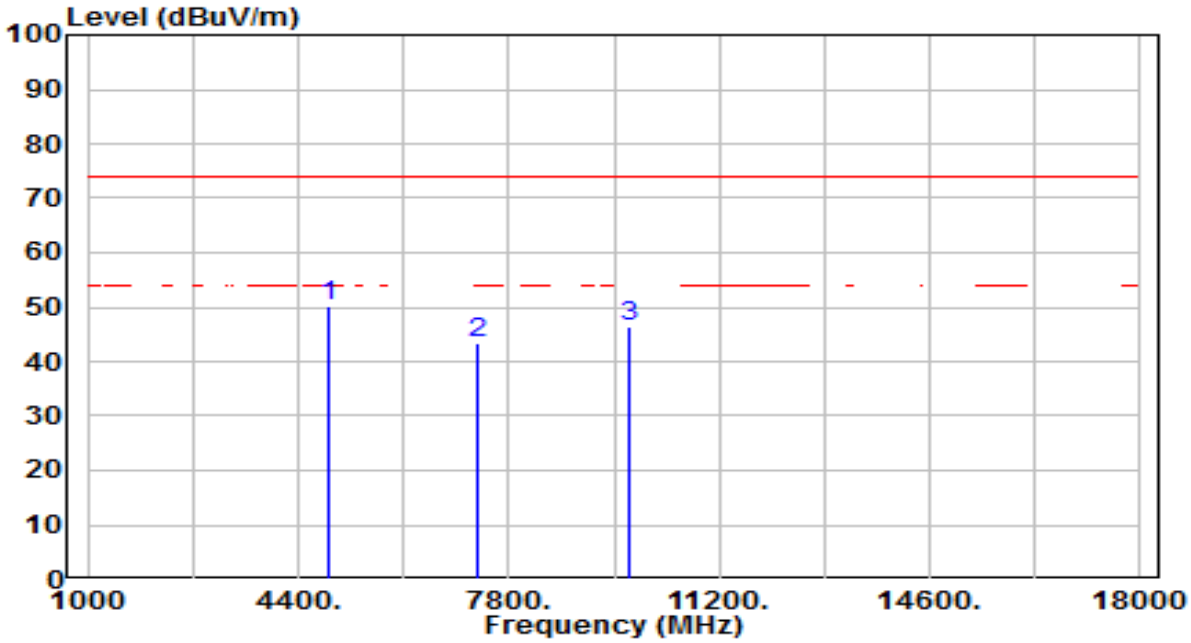

No		Frequency (MHz)	Reading (dBuV)	C.F (dB/m)	Measurement (dBuV/m)	Margin (dB)	Limit (dBuV/m)	Height (cm)	Angle (deg)	Remark (QP/PK/AV)
1	*	4874.000	46.87	3.51	50.37	-23.63	74.00	100	358	Peak
2		7311.000	31.64	11.70	43.34	-30.66	74.00	100	242	Peak
3		9748.000	31.30	15.26	46.56	-27.44	74.00	100	344	Peak

Note:

1. " *", means this data is the worst emission level.
2. C.F (Correction Factor) = Antenna Factor (dB/m) + Cable Loss (dB) – Preamplifier(dB).
3. Measurement (dBuV/m) = Reading(dBuV) + C.F (Correction Factor).
4. The emission levels of other frequencies are very lower than the limit and not show in test report.

EUT	Pan/Tilt AI Home Security Wi-Fi Camera	Date of Test	2025-03-27
Factor	BBHA 9120D	Temp. / Humidity	24°C /57%
Polarity	Horizontal	Site / Test Engineer	AC1 / Todd
Test Mode	802.11b_TX_CH 11_ANT 1	Test Voltage	By Notebook PC

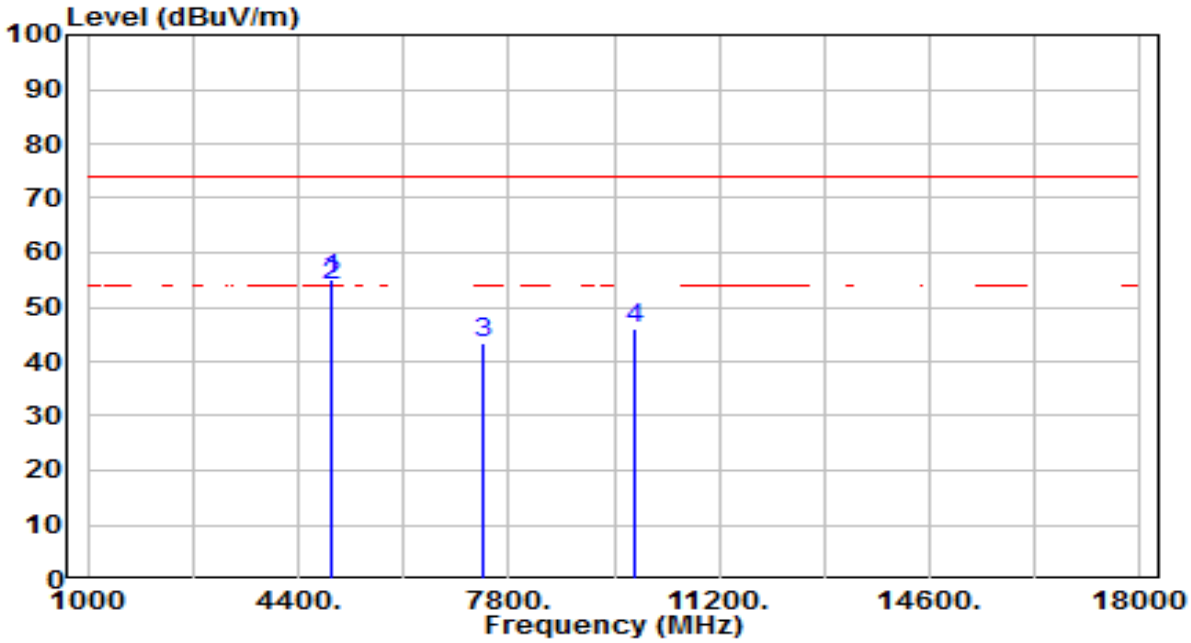

No		Frequency (MHz)	Reading (dBuV)	C.F (dB/m)	Measurement (dBuV/m)	Margin (dB)	Limit (dBuV/m)	Height (cm)	Angle (deg)	Remark (QP/PK/AV)
1	*	4924.000	51.30	3.62	54.92	-19.08	74.00	100	239	Peak
2	*	4924.000	50.25	3.62	53.87	-0.13	54.00	100	239	Average
3		7386.000	31.41	12.07	43.49	-30.51	74.00	100	183	Peak
4		9848.000	30.45	15.43	45.88	-28.12	74.00	100	258	Peak

Note:

1. " *", means this data is the worst emission level.
2. C.F (Correction Factor) = Antenna Factor (dB/m) + Cable Loss (dB) – Preamplifier(dB).
3. Measurement (dBuV/m) = Reading(dBuV) + C.F (Correction Factor).
4. The emission levels of other frequencies are very lower than the limit and not show in test report.

EUT	Pan/Tilt AI Home Security Wi-Fi Camera	Date of Test	2025-03-27
Factor	BBHA 9120D	Temp. / Humidity	24°C /57%
Polarity	Vertical	Site / Test Engineer	AC1 / Todd
Test Mode	802.11b_TX_CH 11_ANT 1	Test Voltage	By Notebook PC

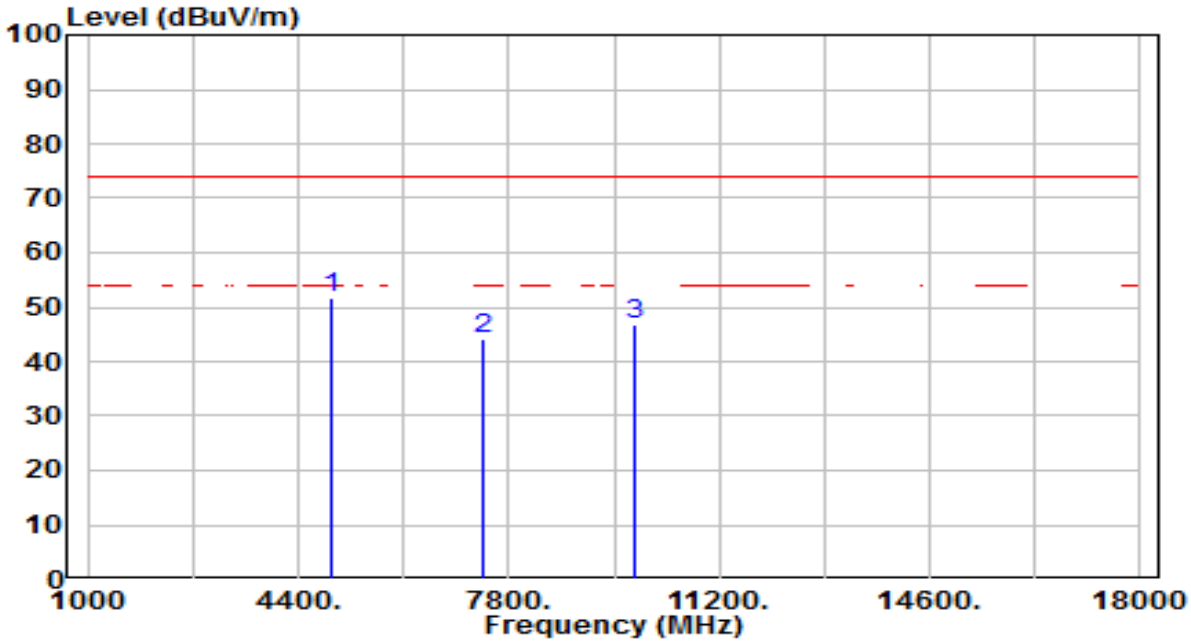

No		Frequency (MHz)	Reading (dBuV)	C.F (dB/m)	Measurement (dBuV/m)	Margin (dB)	Limit (dBuV/m)	Height (cm)	Angle (deg)	Remark (QP/PK/AV)
1	*	4924.000	48.18	3.62	51.80	-22.20	74.00	100	272	Peak
2		7386.000	31.98	12.07	44.05	-29.95	74.00	100	161	Peak
3		9848.000	31.32	15.43	46.75	-27.25	74.00	100	121	Peak

Note:

1. " *", means this data is the worst emission level.
2. C.F (Correction Factor) = Antenna Factor (dB/m) + Cable Loss (dB) – Preamplifier(dB).
3. Measurement (dBuV/m) = Reading(dBuV) + C.F (Correction Factor).
4. The emission levels of other frequencies are very lower than the limit and not show in test report.

EUT	Pan/Tilt AI Home Security Wi-Fi Camera	Date of Test	2025-03-27
Factor	BBHA 9120D	Temp. / Humidity	24°C /57%
Polarity	Horizontal	Site / Test Engineer	AC1 / Todd
Test Mode	802.11g_TX_CH 1_ANT 0	Test Voltage	By Notebook PC

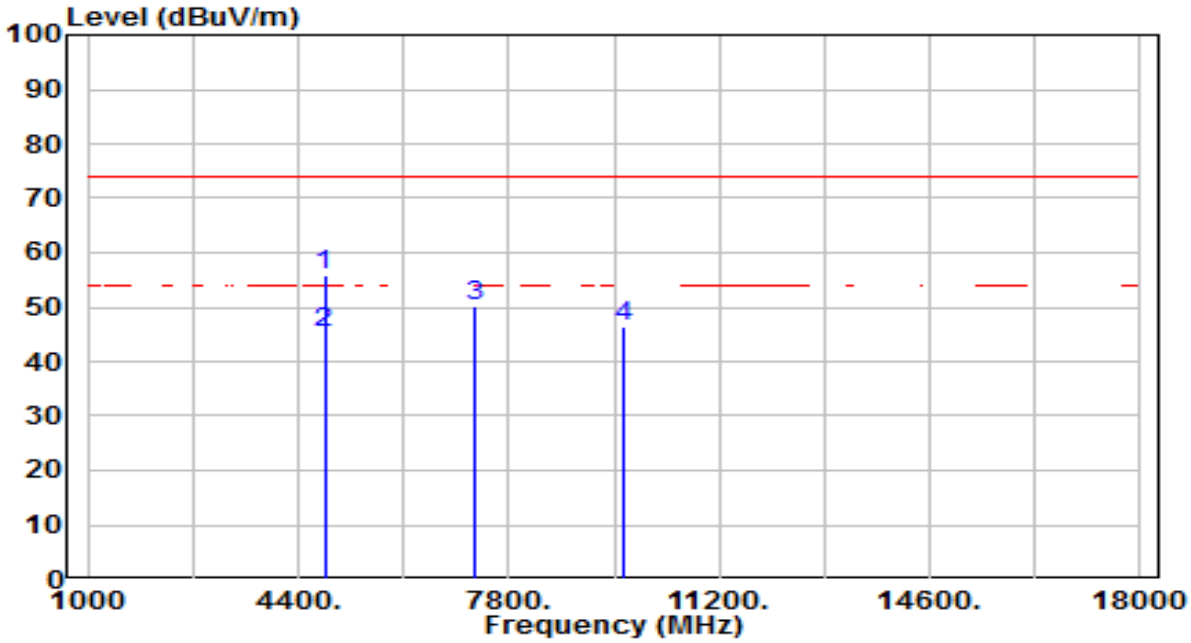

No		Frequency (MHz)	Reading (dBuV)	C.F (dB/m)	Measurement (dBuV/m)	Margin (dB)	Limit (dBuV/m)	Height (cm)	Angle (deg)	Remark (QP/PK/AV)
1	*	4824.000	52.32	3.39	55.71	-18.29	74.00	100	22	Peak
2	*	4824.000	42.00	3.39	45.39	-8.61	54.00	100	22	Average
3		7236.000	38.77	11.33	50.10	-23.90	74.00	100	103	Peak
4		9648.000	31.15	15.09	46.23	-27.77	74.00	100	169	Peak

Note:

1. " *", means this data is the worst emission level.
2. C.F (Correction Factor) = Antenna Factor (dB/m) + Cable Loss (dB) – Preamplifier(dB).
3. Measurement (dBuV/m) = Reading(dBuV) + C.F (Correction Factor).
4. The emission levels of other frequencies are very lower than the limit and not show in test report.

EUT	Pan/Tilt AI Home Security Wi-Fi Camera	Date of Test	2025-03-27
Factor	BBHA 9120D	Temp. / Humidity	24°C /57%
Polarity	Vertical	Site / Test Engineer	AC1 / Todd
Test Mode	802.11g_TX_CH 1_ANT 0	Test Voltage	By Notebook PC

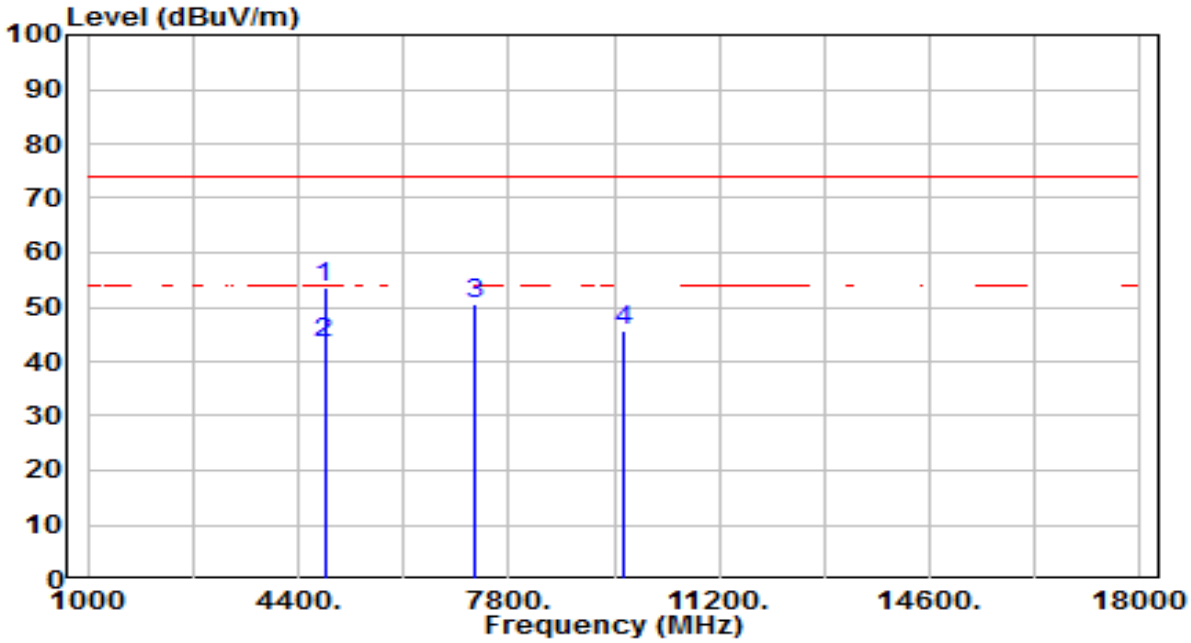

No		Frequency (MHz)	Reading (dBuV)	C.F (dB/m)	Measurement (dBuV/m)	Margin (dB)	Limit (dBuV/m)	Height (cm)	Angle (deg)	Remark (QP/PK/AV)
1	*	4824.000	50.27	3.39	53.67	-20.33	74.00	100	227	Peak
2	*	4824.000	39.90	3.39	43.29	-10.71	54.00	100	227	Average
3		7236.000	39.10	11.33	50.42	-23.58	74.00	100	238	Peak
4		9648.000	30.55	15.09	45.64	-28.36	74.00	100	283	Peak

Note:

1. " *", means this data is the worst emission level.
2. C.F (Correction Factor) = Antenna Factor (dB/m) + Cable Loss (dB) – Preamplifier(dB).
3. Measurement (dBuV/m) = Reading(dBuV) + C.F (Correction Factor).
4. The emission levels of other frequencies are very lower than the limit and not show in test report.

EUT	Pan/Tilt AI Home Security Wi-Fi Camera	Date of Test	2025-03-27
Factor	BBHA 9120D	Temp. / Humidity	24°C /57%
Polarity	Horizontal	Site / Test Engineer	AC1 / Todd
Test Mode	802.11g_TX_CH 6_ANT 0	Test Voltage	By Notebook PC

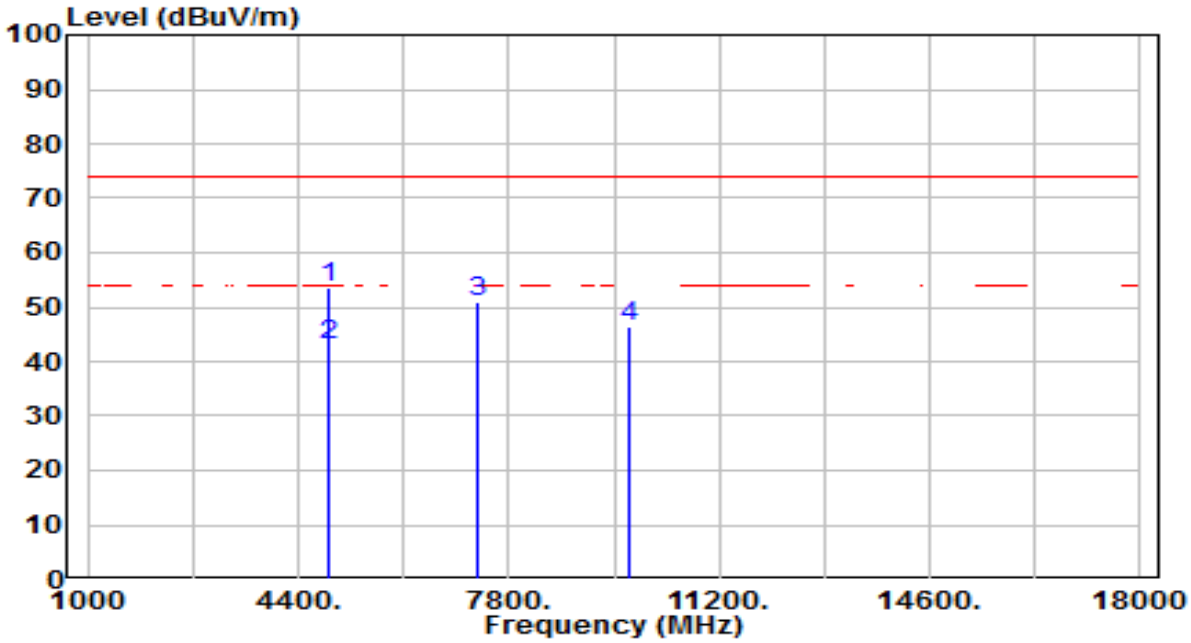

No		Frequency (MHz)	Reading (dBuV)	C.F (dB/m)	Measurement (dBuV/m)	Margin (dB)	Limit (dBuV/m)	Height (cm)	Angle (deg)	Remark (QP/PK/AV)
1	*	4874.000	49.98	3.51	53.48	-20.52	74.00	100	17	Peak
2	*	4874.000	39.50	3.51	43.01	-10.99	54.00	100	17	Average
3		7311.000	39.18	11.70	50.88	-23.12	74.00	100	103	Peak
4		9748.000	31.11	15.26	46.37	-27.63	74.00	100	67	Peak

Note:

1. " *", means this data is the worst emission level.
2. C.F (Correction Factor) = Antenna Factor (dB/m) + Cable Loss (dB) – Preamplifier(dB).
3. Measurement (dBuV/m) = Reading(dBuV) + C.F (Correction Factor).
4. The emission levels of other frequencies are very lower than the limit and not show in test report.

EUT	Pan/Tilt AI Home Security Wi-Fi Camera	Date of Test	2025-03-27
Factor	BBHA 9120D	Temp. / Humidity	24°C /57%
Polarity	Vertical	Site / Test Engineer	AC1 / Todd
Test Mode	802.11g_TX_CH 6_ANT 0	Test Voltage	By Notebook PC

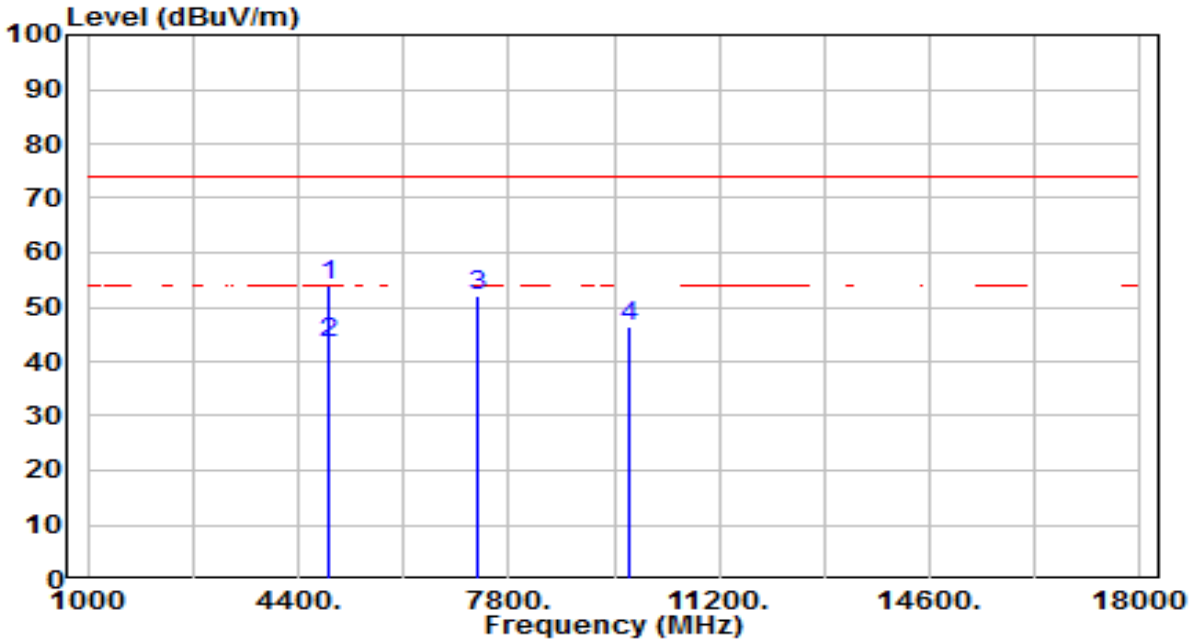

No		Frequency (MHz)	Reading (dBuV)	C.F (dB/m)	Measurement (dBuV/m)	Margin (dB)	Limit (dBuV/m)	Height (cm)	Angle (deg)	Remark (QP/PK/AV)
1	*	4874.000	50.31	3.51	53.82	-20.18	74.00	100	217	Peak
2	*	4874.000	40.00	3.51	43.51	-10.49	54.00	100	217	Average
3		7311.000	40.53	11.70	52.23	-21.77	74.00	100	232	Peak
4		9748.000	30.99	15.26	46.25	-27.75	74.00	100	152	Peak

Note:

1. " *", means this data is the worst emission level.
2. C.F (Correction Factor) = Antenna Factor (dB/m) + Cable Loss (dB) – Preamplifier(dB).
3. Measurement (dBuV/m) = Reading(dBuV) + C.F (Correction Factor).
4. The emission levels of other frequencies are very lower than the limit and not show in test report.

EUT	Pan/Tilt AI Home Security Wi-Fi Camera	Date of Test	2025-03-27
Factor	BBHA 9120D	Temp. / Humidity	24°C /57%
Polarity	Horizontal	Site / Test Engineer	AC1 / Todd
Test Mode	802.11g_TX_CH 11_ANT 0	Test Voltage	By Notebook PC

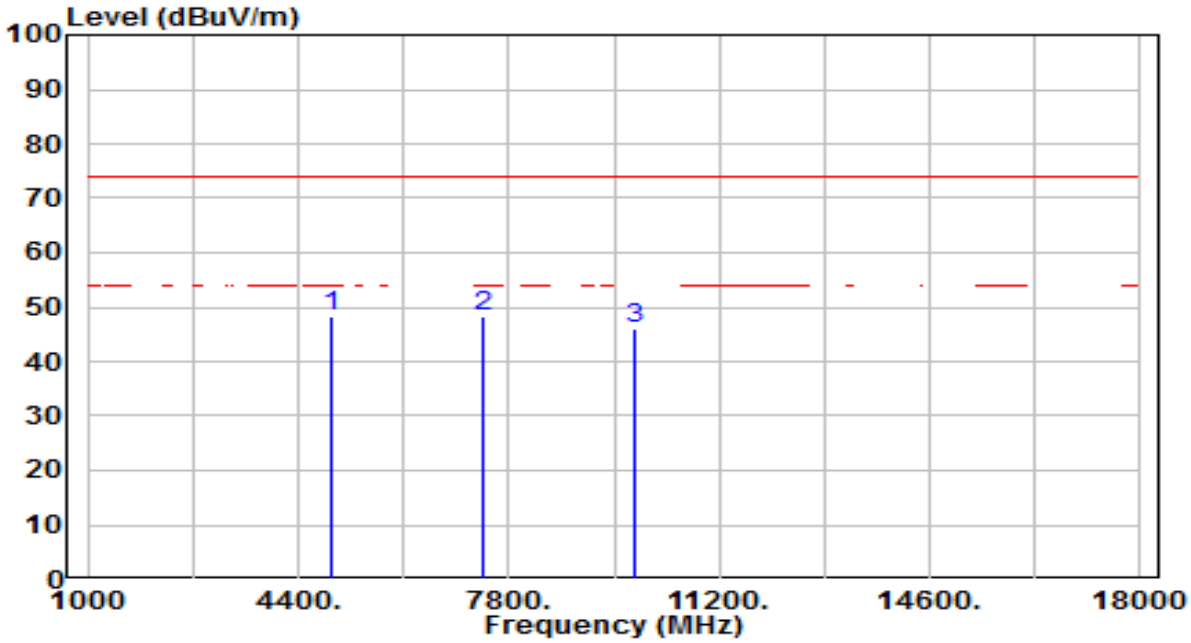

No		Frequency (MHz)	Reading (dBuV)	C.F (dB/m)	Measurement (dBuV/m)	Margin (dB)	Limit (dBuV/m)	Height (cm)	Angle (deg)	Remark (QP/PK/AV)
1	*	4924.000	44.81	3.62	48.43	-25.57	74.00	100	6	Peak
2		7386.000	36.14	12.07	48.22	-25.78	74.00	100	107	Peak
3		9848.000	30.45	15.43	45.88	-28.12	74.00	100	320	Peak

Note:

1. " *", means this data is the worst emission level.
2. C.F (Correction Factor) = Antenna Factor (dB/m) + Cable Loss (dB) – Preamplifier(dB).
3. Measurement (dBuV/m) = Reading(dBuV) + C.F (Correction Factor).
4. The emission levels of other frequencies are very lower than the limit and not show in test report.

EUT	Pan/Tilt AI Home Security Wi-Fi Camera	Date of Test	2025-03-27
Factor	BBHA 9120D	Temp. / Humidity	24°C /57%
Polarity	Vertical	Site / Test Engineer	AC1 / Todd
Test Mode	802.11g_TX_CH 11_ANT 0	Test Voltage	By Notebook PC

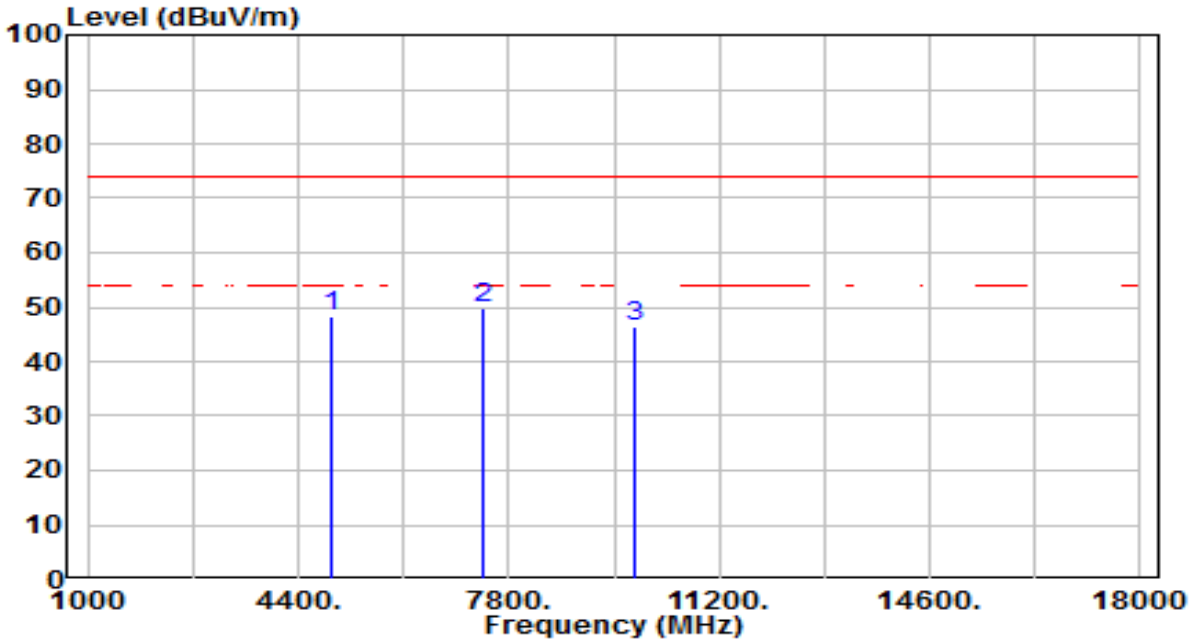

No		Frequency (MHz)	Reading (dBuV)	C.F (dB/m)	Measurement (dBuV/m)	Margin (dB)	Limit (dBuV/m)	Height (cm)	Angle (deg)	Remark (QP/PK/AV)
1		4924.000	44.80	3.62	48.42	-25.58	74.00	100	298	Peak
2	*	7386.000	37.90	12.07	49.97	-24.03	74.00	100	236	Peak
3		9848.000	30.86	15.43	46.29	-27.71	74.00	100	54	Peak

Note:

1. " *", means this data is the worst emission level.
2. C.F (Correction Factor) = Antenna Factor (dB/m) + Cable Loss (dB) – Preamplifier(dB).
3. Measurement (dBuV/m) = Reading(dBuV) + C.F (Correction Factor).
4. The emission levels of other frequencies are very lower than the limit and not show in test report.

EUT	Pan/Tilt AI Home Security Wi-Fi Camera	Date of Test	2025-03-27
Factor	BBHA 9120D	Temp. / Humidity	24°C /57%
Polarity	Horizontal	Site / Test Engineer	AC1 / Todd
Test Mode	802.11g_TX_CH 1_ANT 1	Test Voltage	By Notebook PC

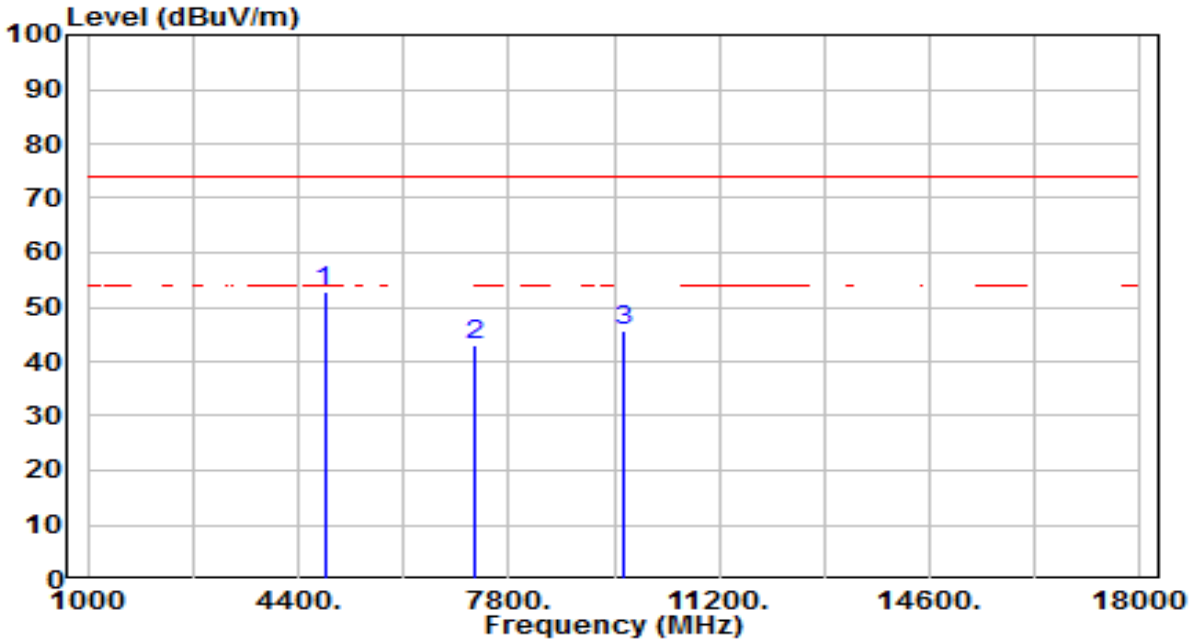

No		Frequency (MHz)	Reading (dBuV)	C.F (dB/m)	Measurement (dBuV/m)	Margin (dB)	Limit (dBuV/m)	Height (cm)	Angle (deg)	Remark (QP/PK/AV)
1	*	4824.000	49.55	3.39	52.94	-21.06	74.00	100	240	Peak
2		7236.000	31.80	11.33	43.13	-30.87	74.00	100	53	Peak
3		9648.000	30.46	15.09	45.55	-28.45	74.00	100	306	Peak

Note:

1. " *", means this data is the worst emission level.
2. C.F (Correction Factor) = Antenna Factor (dB/m) + Cable Loss (dB) – Preamplifier(dB).
3. Measurement (dBuV/m) = Reading(dBuV) + C.F (Correction Factor).
4. The emission levels of other frequencies are very lower than the limit and not show in test report.

EUT	Pan/Tilt AI Home Security Wi-Fi Camera	Date of Test	2025-03-27
Factor	BBHA 9120D	Temp. / Humidity	24°C /57%
Polarity	Vertical	Site / Test Engineer	AC1 / Todd
Test Mode	802.11g_TX_CH 1_ANT 1	Test Voltage	By Notebook PC

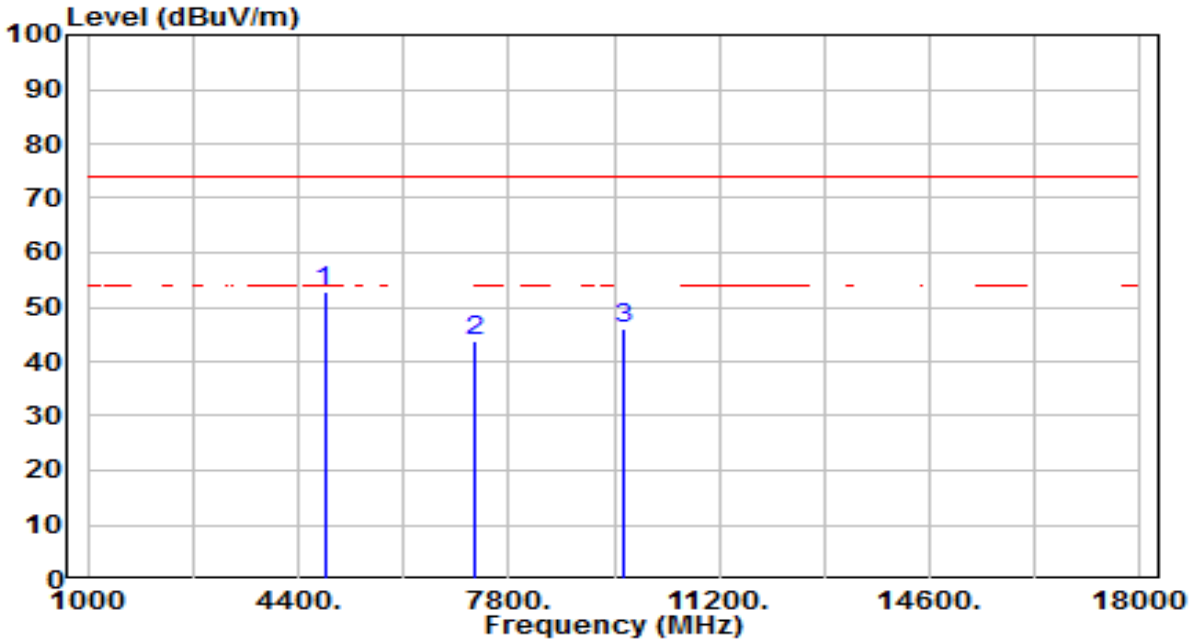

No		Frequency (MHz)	Reading (dBuV)	C.F (dB/m)	Measurement (dBuV/m)	Margin (dB)	Limit (dBuV/m)	Height (cm)	Angle (deg)	Remark (QP/PK/AV)
1	*	4824.000	49.51	3.39	52.91	-21.09	74.00	100	344	Peak
2		7236.000	32.26	11.33	43.59	-30.41	74.00	100	262	Peak
3		9648.000	30.98	15.09	46.07	-27.93	74.00	100	18	Peak

Note:

1. " *", means this data is the worst emission level.
2. C.F (Correction Factor) = Antenna Factor (dB/m) + Cable Loss (dB) – Preamplifier(dB).
3. Measurement (dBuV/m) = Reading(dBuV) + C.F (Correction Factor).
4. The emission levels of other frequencies are very lower than the limit and not show in test report.

EUT	Pan/Tilt AI Home Security Wi-Fi Camera	Date of Test	2025-03-27
Factor	BBHA 9120D	Temp. / Humidity	24°C /57%
Polarity	Horizontal	Site / Test Engineer	AC1 / Todd
Test Mode	802.11g_TX_CH 6_ANT 1	Test Voltage	By Notebook PC

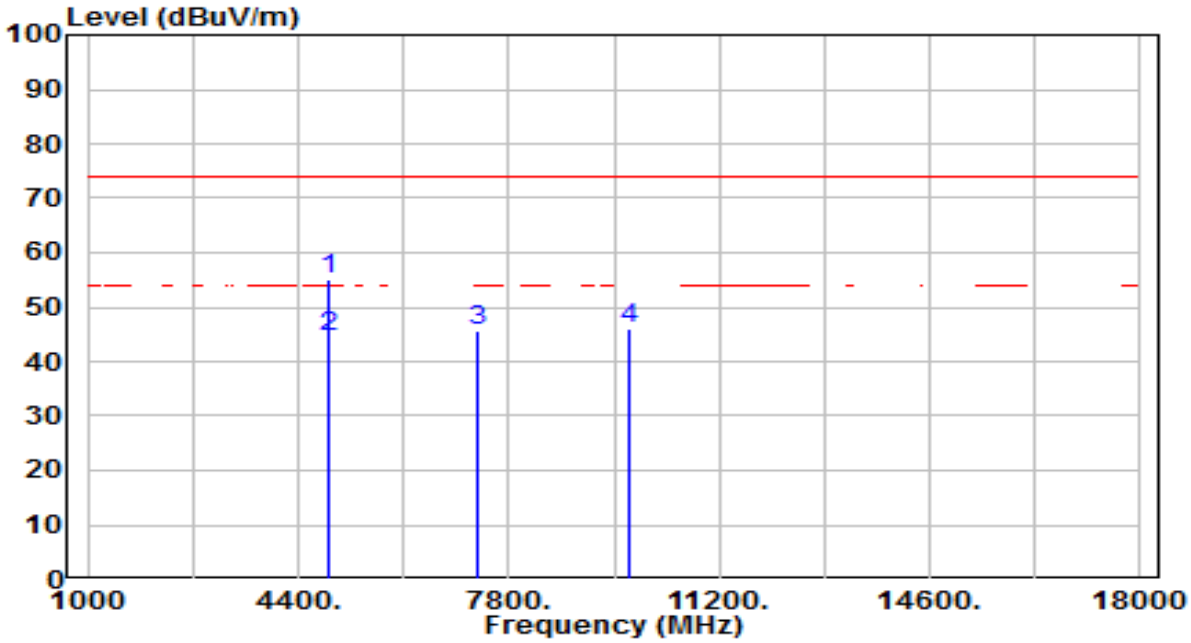

No		Frequency (MHz)	Reading (dBuV)	C.F (dB/m)	Measurement (dBuV/m)	Margin (dB)	Limit (dBuV/m)	Height (cm)	Angle (deg)	Remark (QP/PK/AV)
1	*	4874.000	51.64	3.51	55.14	-18.86	74.00	100	243	Peak
2	*	4874.000	41.20	3.51	44.71	-9.29	54.00	100	243	Average
3		7311.000	33.95	11.70	45.65	-28.35	74.00	100	188	Peak
4		9748.000	30.94	15.26	46.20	-27.80	74.00	100	238	Peak

Note:

1. " *", means this data is the worst emission level.
2. C.F (Correction Factor) = Antenna Factor (dB/m) + Cable Loss (dB) – Preamplifier(dB).
3. Measurement (dBuV/m) = Reading(dBuV) + C.F (Correction Factor).
4. The emission levels of other frequencies are very lower than the limit and not show in test report.

EUT	Pan/Tilt AI Home Security Wi-Fi Camera	Date of Test	2025-03-27
Factor	BBHA 9120D	Temp. / Humidity	24°C /57%
Polarity	Vertical	Site / Test Engineer	AC1 / Todd
Test Mode	802.11g_TX_CH 6_ANT 1	Test Voltage	By Notebook PC

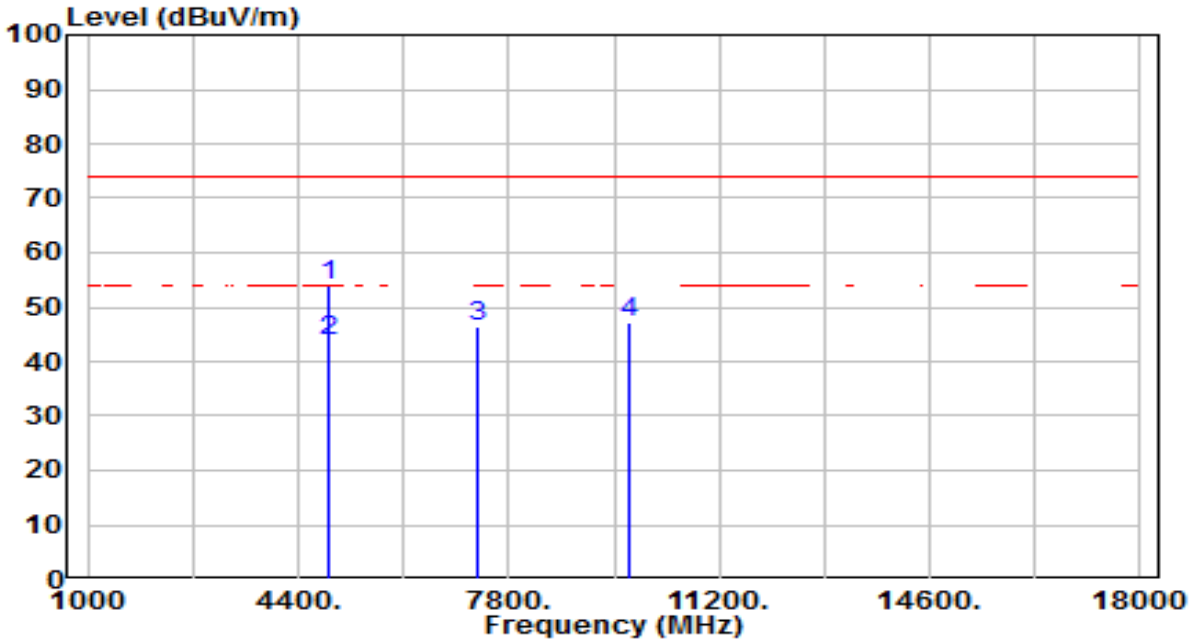

No		Frequency (MHz)	Reading (dBuV)	C.F (dB/m)	Measurement (dBuV/m)	Margin (dB)	Limit (dBuV/m)	Height (cm)	Angle (deg)	Remark (QP/PK/AV)
1	*	4874.000	50.46	3.51	53.97	-20.03	74.00	100	344	Peak
2	*	4874.000	40.10	3.51	43.61	-10.39	54.00	100	344	Average
3		7311.000	34.82	11.70	46.51	-27.49	74.00	100	283	Peak
4		9748.000	31.79	15.26	47.05	-26.95	74.00	100	288	Peak

Note:

1. " *", means this data is the worst emission level.
2. C.F (Correction Factor) = Antenna Factor (dB/m) + Cable Loss (dB) – Preamplifier(dB).
3. Measurement (dBuV/m) = Reading(dBuV) + C.F (Correction Factor).
4. The emission levels of other frequencies are very lower than the limit and not show in test report.

EUT	Pan/Tilt AI Home Security Wi-Fi Camera	Date of Test	2025-03-27
Factor	BBHA 9120D	Temp. / Humidity	24°C /57%
Polarity	Horizontal	Site / Test Engineer	AC1 / Todd
Test Mode	802.11g_TX_CH 11_ANT 1	Test Voltage	By Notebook PC

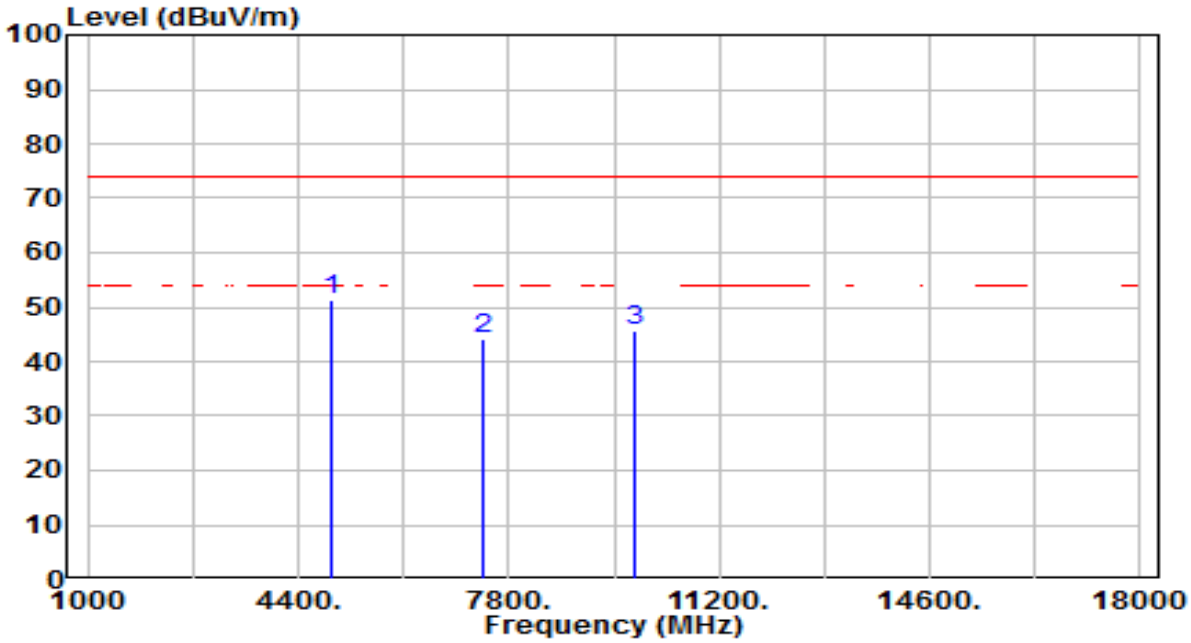

No		Frequency (MHz)	Reading (dBuV)	C.F (dB/m)	Measurement (dBuV/m)	Margin (dB)	Limit (dBuV/m)	Height (cm)	Angle (deg)	Remark (QP/PK/AV)
1	*	4924.000	47.87	3.62	51.49	-22.51	74.00	100	240	Peak
2		7386.000	31.95	12.07	44.02	-29.98	74.00	100	174	Peak
3		9848.000	30.27	15.43	45.70	-28.30	74.00	100	336	Peak

Note:

1. " *", means this data is the worst emission level.
2. C.F (Correction Factor) = Antenna Factor (dB/m) + Cable Loss (dB) – Preamplifier(dB).
3. Measurement (dBuV/m) = Reading(dBuV) + C.F (Correction Factor).
4. The emission levels of other frequencies are very lower than the limit and not show in test report.

EUT	Pan/Tilt AI Home Security Wi-Fi Camera	Date of Test	2025-03-27
Factor	BBHA 9120D	Temp. / Humidity	24°C /57%
Polarity	Vertical	Site / Test Engineer	AC1 / Todd
Test Mode	802.11g_TX_CH 11_ANT 1	Test Voltage	By Notebook PC

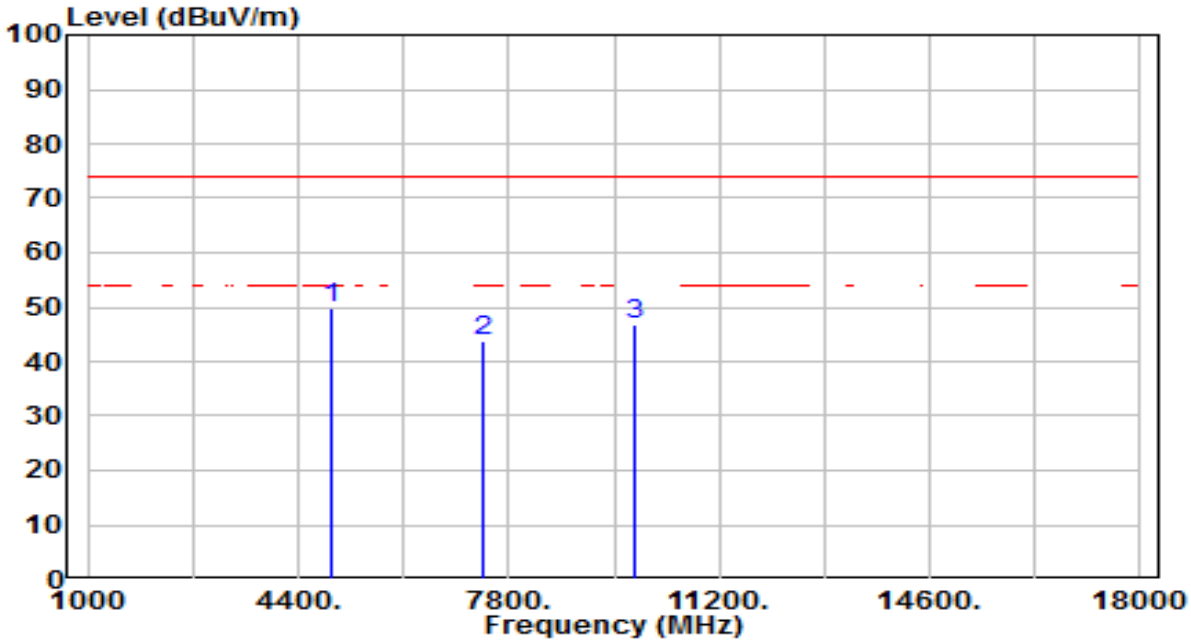

No		Frequency (MHz)	Reading (dBuV)	C.F (dB/m)	Measurement (dBuV/m)	Margin (dB)	Limit (dBuV/m)	Height (cm)	Angle (deg)	Remark (QP/PK/AV)
1	*	4924.000	46.35	3.62	49.97	-24.03	74.00	100	288	Peak
2		7386.000	31.54	12.07	43.62	-30.38	74.00	100	318	Peak
3		9848.000	31.26	15.43	46.69	-27.31	74.00	100	323	Peak

Note:

1. " *", means this data is the worst emission level.
2. C.F (Correction Factor) = Antenna Factor (dB/m) + Cable Loss (dB) – Preamplifier(dB).
3. Measurement (dBuV/m) = Reading(dBuV) + C.F (Correction Factor).
4. The emission levels of other frequencies are very lower than the limit and not show in test report.

EUT	Pan/Tilt AI Home Security Wi-Fi Camera	Date of Test	2025-03-27
Factor	BBHA 9120D	Temp. / Humidity	24°C /57%
Polarity	Horizontal	Site / Test Engineer	AC1 / Todd
Test Mode	802.11n-20MHz_TX_CH 1_ANT 0	Test Voltage	By Notebook PC

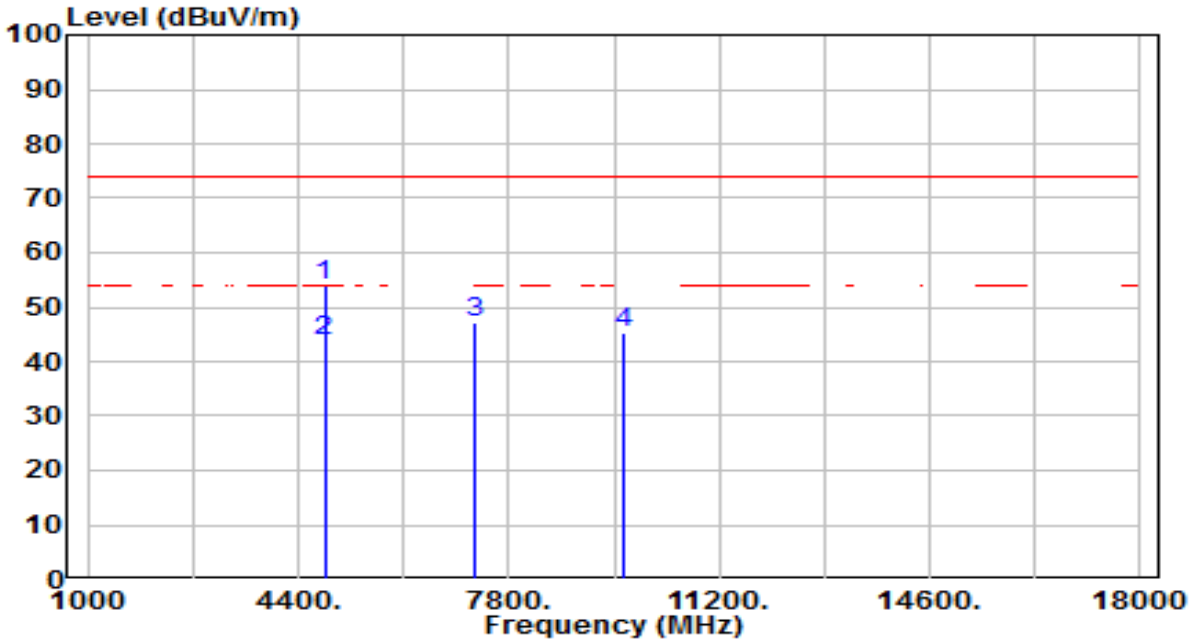

No		Frequency (MHz)	Reading (dBuV)	C.F (dB/m)	Measurement (dBuV/m)	Margin (dB)	Limit (dBuV/m)	Height (cm)	Angle (deg)	Remark (QP/PK/AV)
1	*	4824.000	50.74	3.39	54.14	-19.86	74.00	100	174	Peak
2	*	4824.000	40.40	3.39	43.79	-10.21	54.00	100	174	Average
3		7236.000	35.89	11.33	47.21	-26.79	74.00	100	164	Peak
4		9648.000	30.34	15.09	45.43	-28.57	74.00	100	250	Peak

Note:

1. " *", means this data is the worst emission level.
2. C.F (Correction Factor) = Antenna Factor (dB/m) + Cable Loss (dB) – Preamplifier(dB).
3. Measurement (dBuV/m) = Reading(dBuV) + C.F (Correction Factor).
4. The emission levels of other frequencies are very lower than the limit and not show in test report.

EUT	Pan/Tilt AI Home Security Wi-Fi Camera	Date of Test	2025-03-27
Factor	BBHA 9120D	Temp. / Humidity	24°C /57%
Polarity	Vertical	Site / Test Engineer	AC1 / Todd
Test Mode	802.11n-20MHz_TX_CH 1_ANT 0	Test Voltage	By Notebook PC

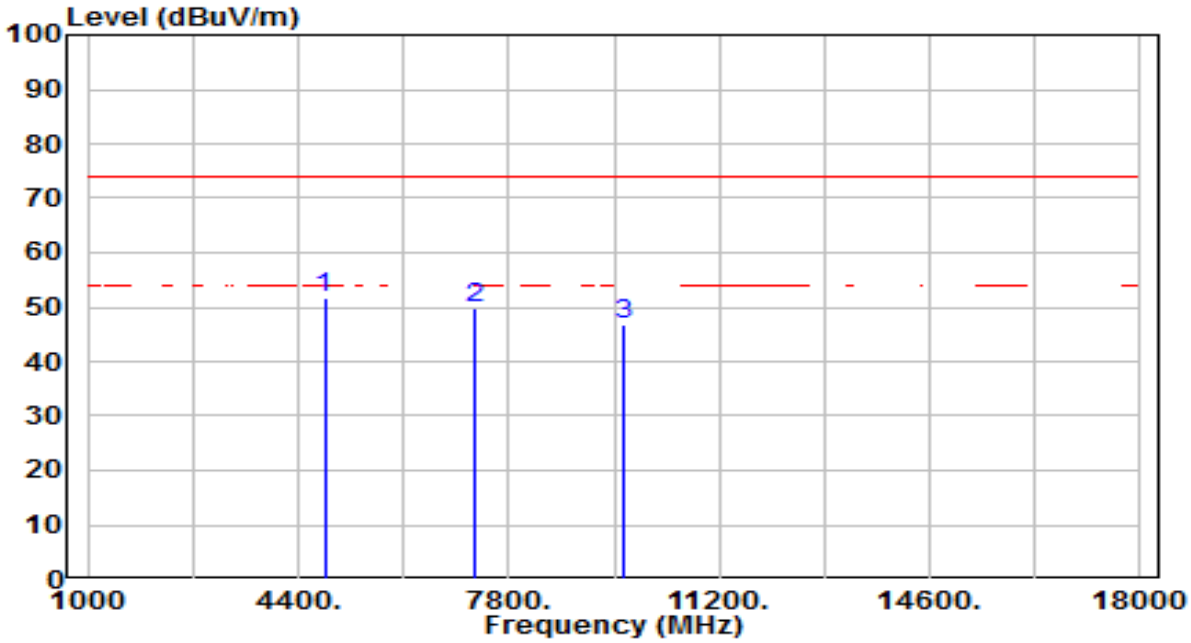

No		Frequency (MHz)	Reading (dBuV)	C.F (dB/m)	Measurement (dBuV/m)	Margin (dB)	Limit (dBuV/m)	Height (cm)	Angle (deg)	Remark (QP/PK/AV)
1	*	4824.000	48.25	3.39	51.64	-22.36	74.00	100	19	Peak
2		7236.000	38.35	11.33	49.67	-24.33	74.00	100	39	Peak
3		9648.000	31.67	15.09	46.75	-27.25	74.00	100	338	Peak

Note:

1. " *", means this data is the worst emission level.
2. C.F (Correction Factor) = Antenna Factor (dB/m) + Cable Loss (dB) – Preamplifier(dB).
3. Measurement (dBuV/m) = Reading(dBuV) + C.F (Correction Factor).
4. The emission levels of other frequencies are very lower than the limit and not show in test report.

EUT	Pan/Tilt AI Home Security Wi-Fi Camera	Date of Test	2025-03-27
Factor	BBHA 9120D	Temp. / Humidity	24°C /57%
Polarity	Horizontal	Site / Test Engineer	AC1 / Todd
Test Mode	802.11n-20MHz_TX_CH 6_ANT 0	Test Voltage	By Notebook PC

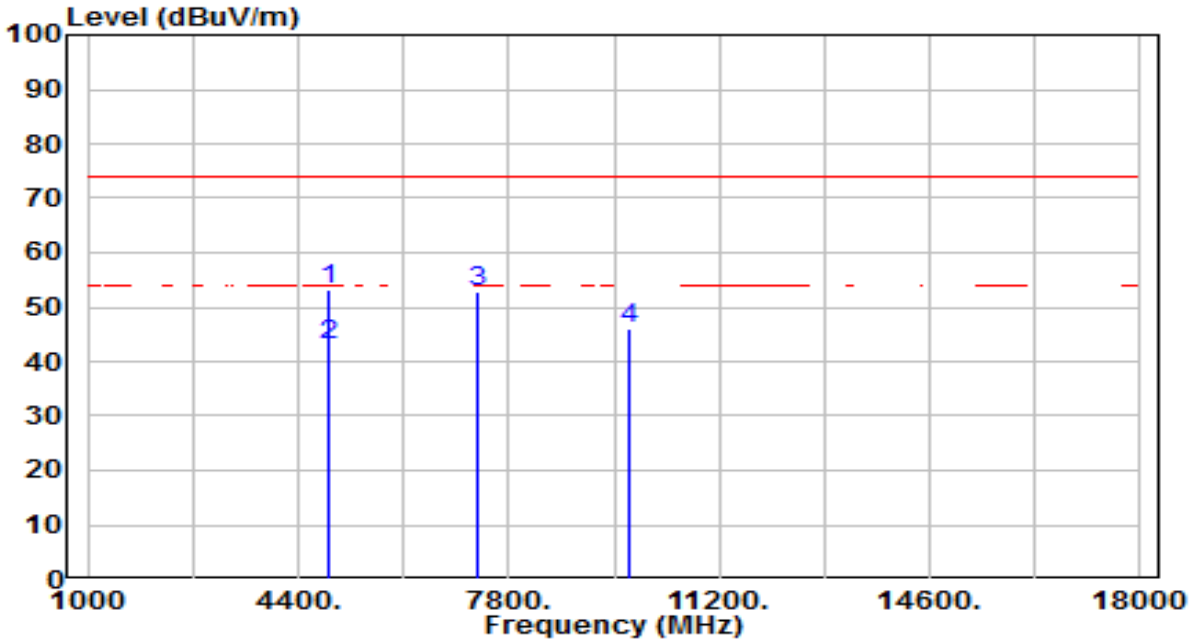

No		Frequency (MHz)	Reading (dBuV)	C.F (dB/m)	Measurement (dBuV/m)	Margin (dB)	Limit (dBuV/m)	Height (cm)	Angle (deg)	Remark (QP/PK/AV)
1	*	4874.000	49.81	3.51	53.31	-20.69	74.00	100	21	Peak
2	*	4874.000	39.40	3.51	42.91	-11.09	54.00	100	21	Average
3		7311.000	41.16	11.70	52.86	-21.14	74.00	100	103	Peak
4		9748.000	30.61	15.26	45.86	-28.14	74.00	100	148	Peak

Note:

1. " *", means this data is the worst emission level.
2. C.F (Correction Factor) = Antenna Factor (dB/m) + Cable Loss (dB) – Preamplifier(dB).
3. Measurement (dBuV/m) = Reading(dBuV) + C.F (Correction Factor).
4. The emission levels of other frequencies are very lower than the limit and not show in test report.

EUT	Pan/Tilt AI Home Security Wi-Fi Camera	Date of Test	2025-03-27
Factor	BBHA 9120D	Temp. / Humidity	24°C /57%
Polarity	Vertical	Site / Test Engineer	AC1 / Todd
Test Mode	802.11n-20MHz_TX_CH 6_ANT 0	Test Voltage	By Notebook PC

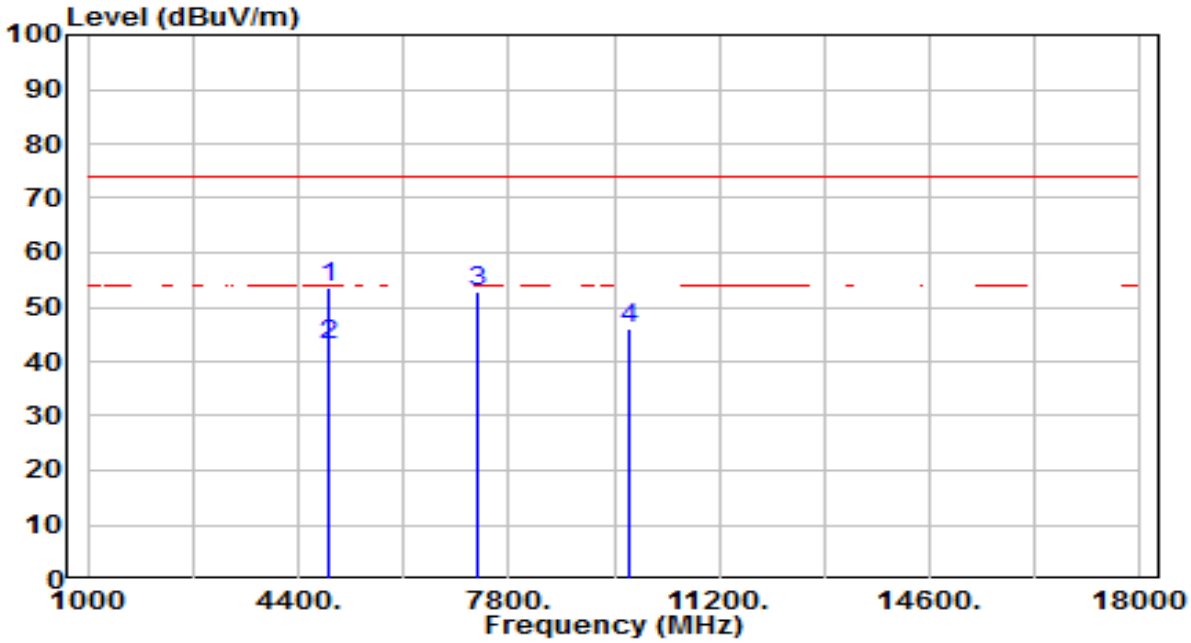

No		Frequency (MHz)	Reading (dBuV)	C.F (dB/m)	Measurement (dBuV/m)	Margin (dB)	Limit (dBuV/m)	Height (cm)	Angle (deg)	Remark (QP/PK/AV)
1	*	4874.000	49.94	3.51	53.44	-20.56	74.00	100	232	Peak
2	*	4874.000	39.50	3.51	43.01	-10.99	54.00	100	232	Average
3		7311.000	40.97	11.70	52.67	-21.33	74.00	100	232	Peak
4		9748.000	30.85	15.26	46.11	-27.89	74.00	100	60	Peak

Note:

1. " *", means this data is the worst emission level.
2. C.F (Correction Factor) = Antenna Factor (dB/m) + Cable Loss (dB) – Preamplifier(dB).
3. Measurement (dBuV/m) = Reading(dBuV) + C.F (Correction Factor).
4. The emission levels of other frequencies are very lower than the limit and not show in test report.

EUT	Pan/Tilt AI Home Security Wi-Fi Camera	Date of Test	2025-03-27
Factor	BBHA 9120D	Temp. / Humidity	24°C /57%
Polarity	Horizontal	Site / Test Engineer	AC1 / Todd
Test Mode	802.11n-20MHz_TX_CH 11_ANT 0	Test Voltage	By Notebook PC

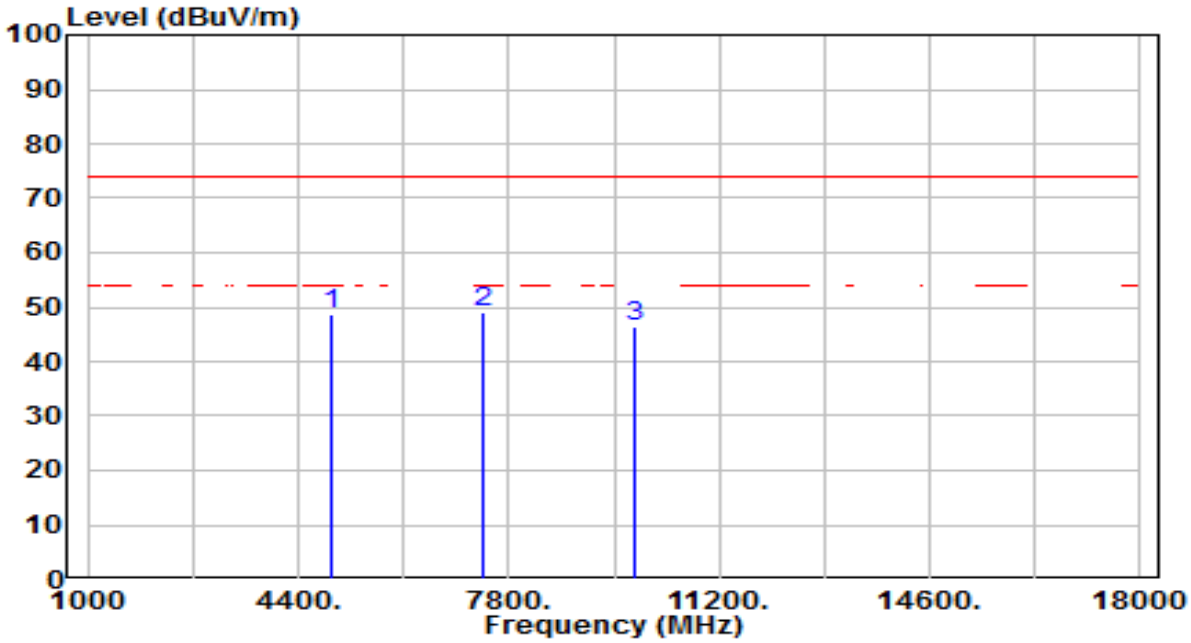

No		Frequency (MHz)	Reading (dBuV)	C.F (dB/m)	Measurement (dBuV/m)	Margin (dB)	Limit (dBuV/m)	Height (cm)	Angle (deg)	Remark (QP/PK/AV)
1		4924.000	45.18	3.62	48.80	-25.20	74.00	100	27	Peak
2	*	7386.000	36.83	12.07	48.90	-25.10	74.00	100	123	Peak
3		9848.000	31.03	15.43	46.46	-27.54	74.00	100	225	Peak

Note:

1. " *", means this data is the worst emission level.
2. C.F (Correction Factor) = Antenna Factor (dB/m) + Cable Loss (dB) – Preamplifier(dB).
3. Measurement (dBuV/m) = Reading(dBuV) + C.F (Correction Factor).
4. The emission levels of other frequencies are very lower than the limit and not show in test report.

EUT	Pan/Tilt AI Home Security Wi-Fi Camera	Date of Test	2025-03-27
Factor	BBHA 9120D	Temp. / Humidity	24°C /57%
Polarity	Vertical	Site / Test Engineer	AC1 / Todd
Test Mode	802.11n-20MHz_TX_CH 11_ANT 0	Test Voltage	By Notebook PC

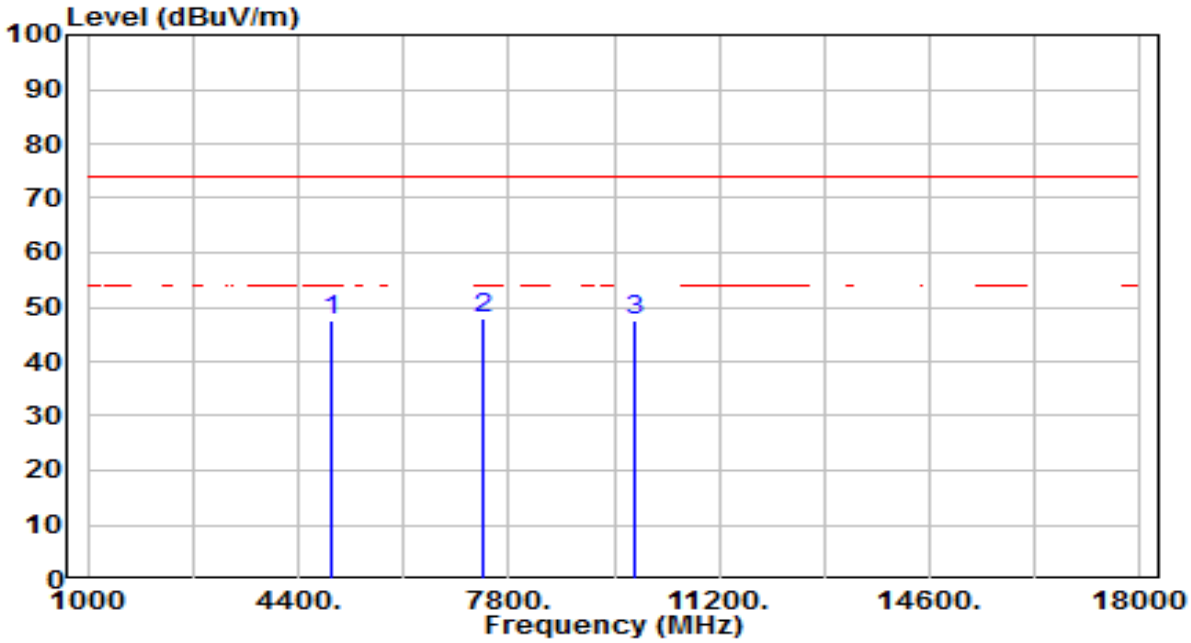

No		Frequency (MHz)	Reading (dBuV)	C.F (dB/m)	Measurement (dBuV/m)	Margin (dB)	Limit (dBuV/m)	Height (cm)	Angle (deg)	Remark (QP/PK/AV)
1		4924.000	44.12	3.62	47.73	-26.27	74.00	100	232	Peak
2	*	7386.000	35.70	12.07	47.77	-26.23	74.00	100	55	Peak
3		9848.000	32.27	15.43	47.70	-26.30	74.00	100	20	Peak

Note:

1. " *", means this data is the worst emission level.
2. C.F (Correction Factor) = Antenna Factor (dB/m) + Cable Loss (dB) – Preamplifier(dB).
3. Measurement (dBuV/m) = Reading(dBuV) + C.F (Correction Factor).
4. The emission levels of other frequencies are very lower than the limit and not show in test report.

EUT	Pan/Tilt AI Home Security Wi-Fi Camera	Date of Test	2025-03-27
Factor	BBHA 9120D	Temp. / Humidity	24°C /57%
Polarity	Horizontal	Site / Test Engineer	AC1 / Todd
Test Mode	802.11n-20MHz_TX_CH 1_ANT 1	Test Voltage	By Notebook PC

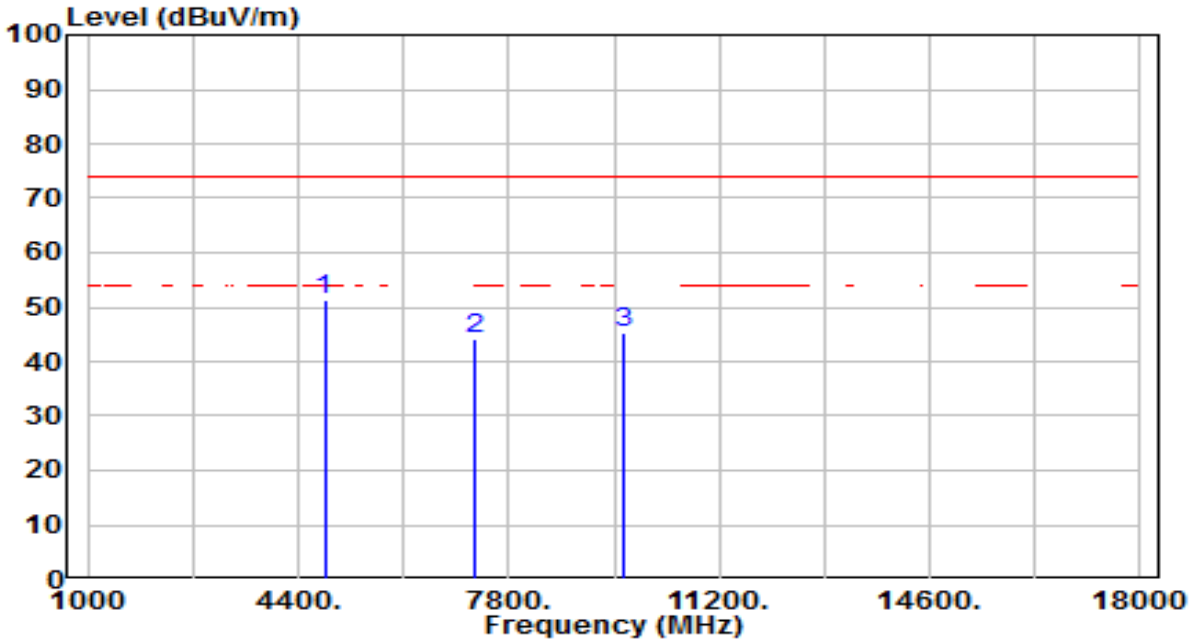

No		Frequency (MHz)	Reading (dBuV)	C.F (dB/m)	Measurement (dBuV/m)	Margin (dB)	Limit (dBuV/m)	Height (cm)	Angle (deg)	Remark (QP/PK/AV)
1	*	4824.000	48.00	3.39	51.40	-22.60	74.00	100	235	Peak
2		7236.000	32.93	11.33	44.25	-29.75	74.00	100	346	Peak
3		9648.000	30.10	15.09	45.19	-28.81	74.00	100	265	Peak

Note:

1. " *", means this data is the worst emission level.
2. C.F (Correction Factor) = Antenna Factor (dB/m) + Cable Loss (dB) – Preamplifier(dB).
3. Measurement (dBuV/m) = Reading(dBuV) + C.F (Correction Factor).
4. The emission levels of other frequencies are very lower than the limit and not show in test report.

EUT	Pan/Tilt AI Home Security Wi-Fi Camera	Date of Test	2025-03-27
Factor	BBHA 9120D	Temp. / Humidity	24°C /57%
Polarity	Vertical	Site / Test Engineer	AC1 / Todd
Test Mode	802.11n-20MHz_TX_CH 1_ANT 1	Test Voltage	By Notebook PC

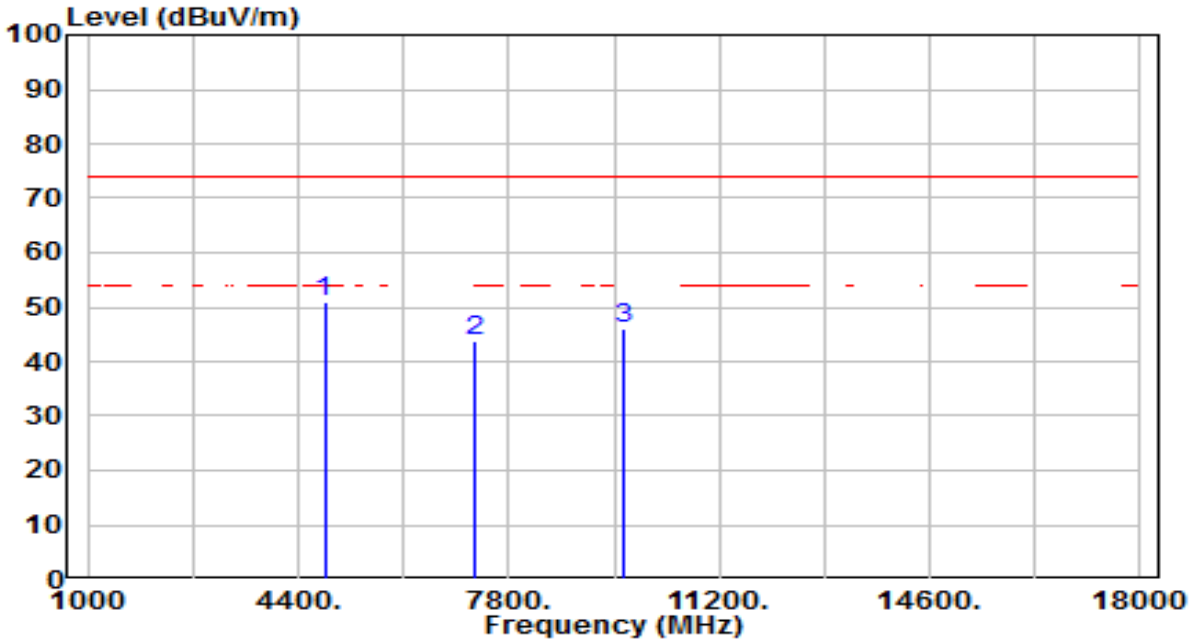

No		Frequency (MHz)	Reading (dBuV)	C.F (dB/m)	Measurement (dBuV/m)	Margin (dB)	Limit (dBuV/m)	Height (cm)	Angle (deg)	Remark (QP/PK/AV)
1	*	4824.000	47.51	3.39	50.90	-23.10	74.00	100	282	Peak
2		7236.000	32.42	11.33	43.74	-30.26	74.00	100	217	Peak
3		9648.000	30.80	15.09	45.89	-28.11	74.00	100	252	Peak

Note:

1. " *", means this data is the worst emission level.
2. C.F (Correction Factor) = Antenna Factor (dB/m) + Cable Loss (dB) – Preamplifier(dB).
3. Measurement (dBuV/m) = Reading(dBuV) + C.F (Correction Factor).
4. The emission levels of other frequencies are very lower than the limit and not show in test report.

EUT	Pan/Tilt AI Home Security Wi-Fi Camera	Date of Test	2025-03-27
Factor	BBHA 9120D	Temp. / Humidity	24°C /57%
Polarity	Horizontal	Site / Test Engineer	AC1 / Todd
Test Mode	802.11n-20MHz_TX_CH 6_ANT 1	Test Voltage	By Notebook PC

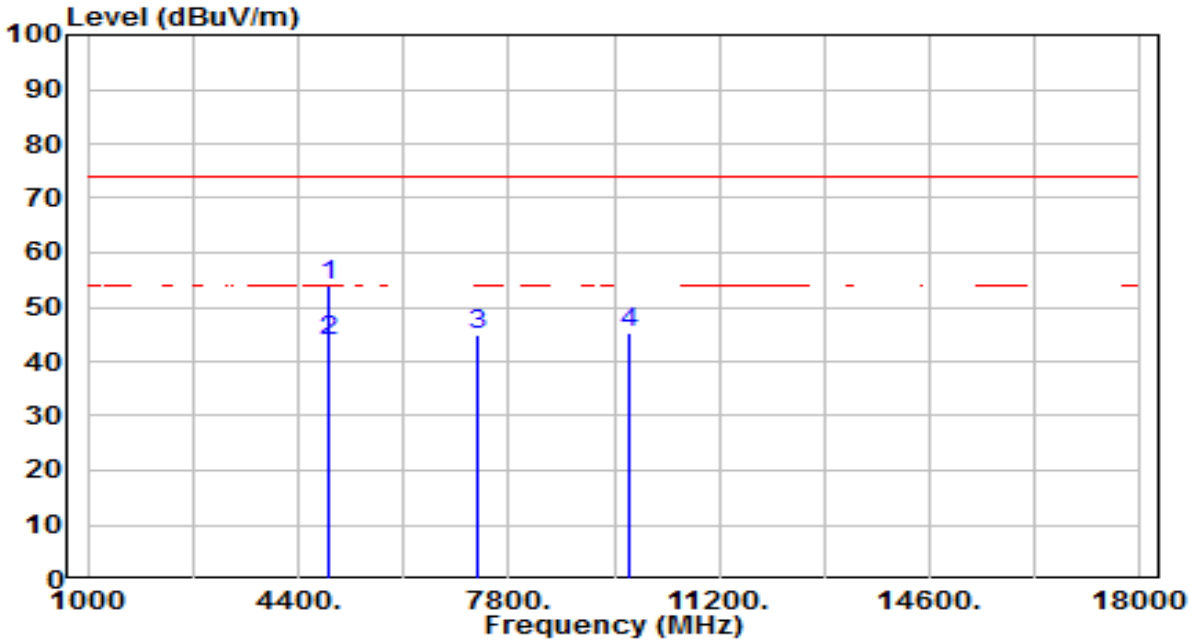

No		Frequency (MHz)	Reading (dBuV)	C.F (dB/m)	Measurement (dBuV/m)	Margin (dB)	Limit (dBuV/m)	Height (cm)	Angle (deg)	Remark (QP/PK/AV)
1	*	4874.000	50.45	3.51	53.96	-20.04	74.00	100	360	Peak
2	*	4874.000	40.10	3.51	43.61	-10.39	54.00	100	360	Average
3		7311.000	33.36	11.70	45.06	-28.94	74.00	100	308	Peak
4		9748.000	30.17	15.26	45.43	-28.57	74.00	100	155	Peak

Note:

1. " *", means this data is the worst emission level.
2. C.F (Correction Factor) = Antenna Factor (dB/m) + Cable Loss (dB) – Preamplifier(dB).
3. Measurement (dBuV/m) = Reading(dBuV) + C.F (Correction Factor).
4. The emission levels of other frequencies are very lower than the limit and not show in test report.

EUT	Pan/Tilt AI Home Security Wi-Fi Camera	Date of Test	2025-03-27
Factor	BBHA 9120D	Temp. / Humidity	24°C /57%
Polarity	Vertical	Site / Test Engineer	AC1 / Todd
Test Mode	802.11n-20MHz_TX_CH 6_ANT 1	Test Voltage	By Notebook PC

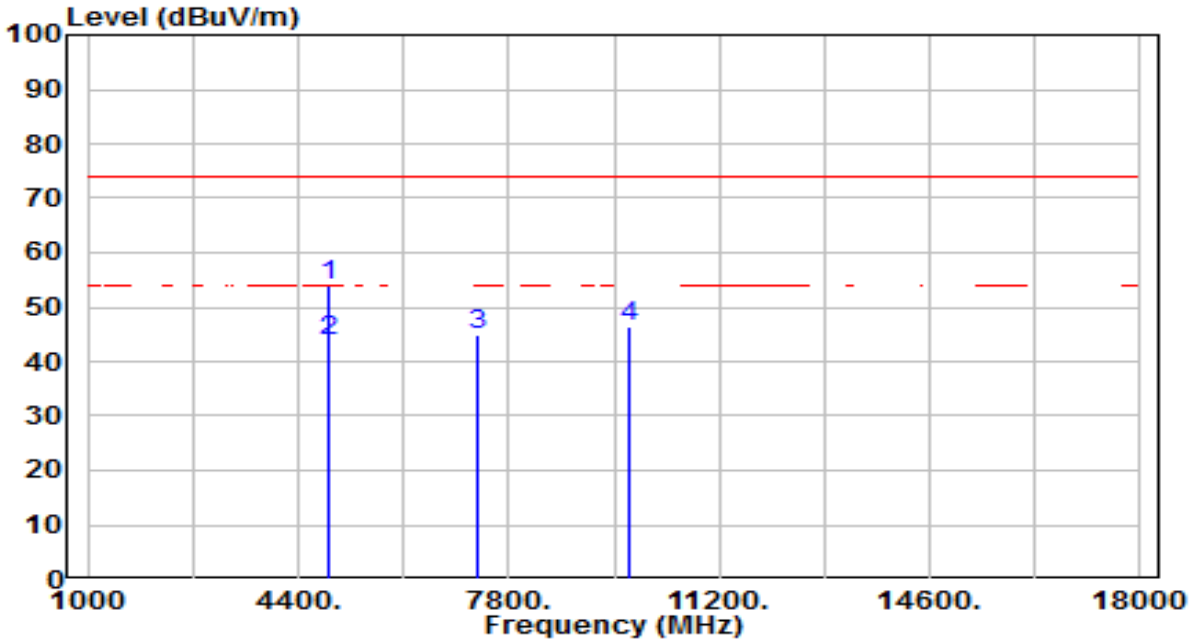

No		Frequency (MHz)	Reading (dBuV)	C.F (dB/m)	Measurement (dBuV/m)	Margin (dB)	Limit (dBuV/m)	Height (cm)	Angle (deg)	Remark (QP/PK/AV)
1	*	4874.000	50.46	3.51	53.97	-20.03	74.00	100	349	Peak
2	*	4874.000	40.10	3.51	43.61	-10.39	54.00	100	349	Average
3		7311.000	33.04	11.70	44.74	-29.26	74.00	100	162	Peak
4		9748.000	31.34	15.26	46.60	-27.40	74.00	100	77	Peak

Note:

1. " *", means this data is the worst emission level.
2. C.F (Correction Factor) = Antenna Factor (dB/m) + Cable Loss (dB) – Preamplifier(dB).
3. Measurement (dBuV/m) = Reading(dBuV) + C.F (Correction Factor).
4. The emission levels of other frequencies are very lower than the limit and not show in test report.

EUT	Pan/Tilt AI Home Security Wi-Fi Camera	Date of Test	2025-03-27
Factor	BBHA 9120D	Temp. / Humidity	24°C /57%
Polarity	Horizontal	Site / Test Engineer	AC1 / Todd
Test Mode	802.11n-20MHz_TX_CH 11_ANT 1	Test Voltage	By Notebook PC

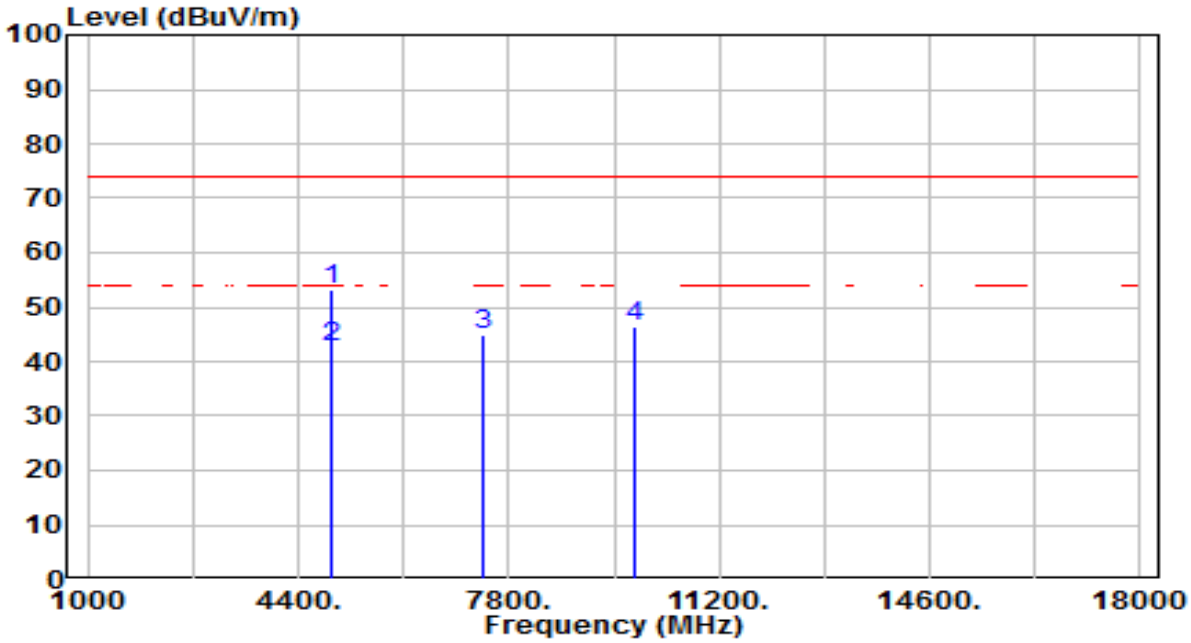

No		Frequency (MHz)	Reading (dBuV)	C.F (dB/m)	Measurement (dBuV/m)	Margin (dB)	Limit (dBuV/m)	Height (cm)	Angle (deg)	Remark (QP/PK/AV)
1	*	4924.000	49.48	3.62	53.09	-20.91	74.00	100	241	Peak
2	*	4924.000	39.00	3.62	42.62	-11.38	54.00	100	241	Average
3		7386.000	32.72	12.07	44.79	-29.21	74.00	100	94	Peak
4		9848.000	30.80	15.43	46.23	-27.77	74.00	100	7	Peak

Note:

1. " *", means this data is the worst emission level.
2. C.F (Correction Factor) = Antenna Factor (dB/m) + Cable Loss (dB) – Preamplifier(dB).
3. Measurement (dBuV/m) = Reading(dBuV) + C.F (Correction Factor).
4. The emission levels of other frequencies are very lower than the limit and not show in test report.

EUT	Pan/Tilt AI Home Security Wi-Fi Camera	Date of Test	2025-03-27
Factor	BBHA 9120D	Temp. / Humidity	24°C /57%
Polarity	Vertical	Site / Test Engineer	AC1 / Todd
Test Mode	802.11n-20MHz_TX_CH 11_ANT 1	Test Voltage	By Notebook PC

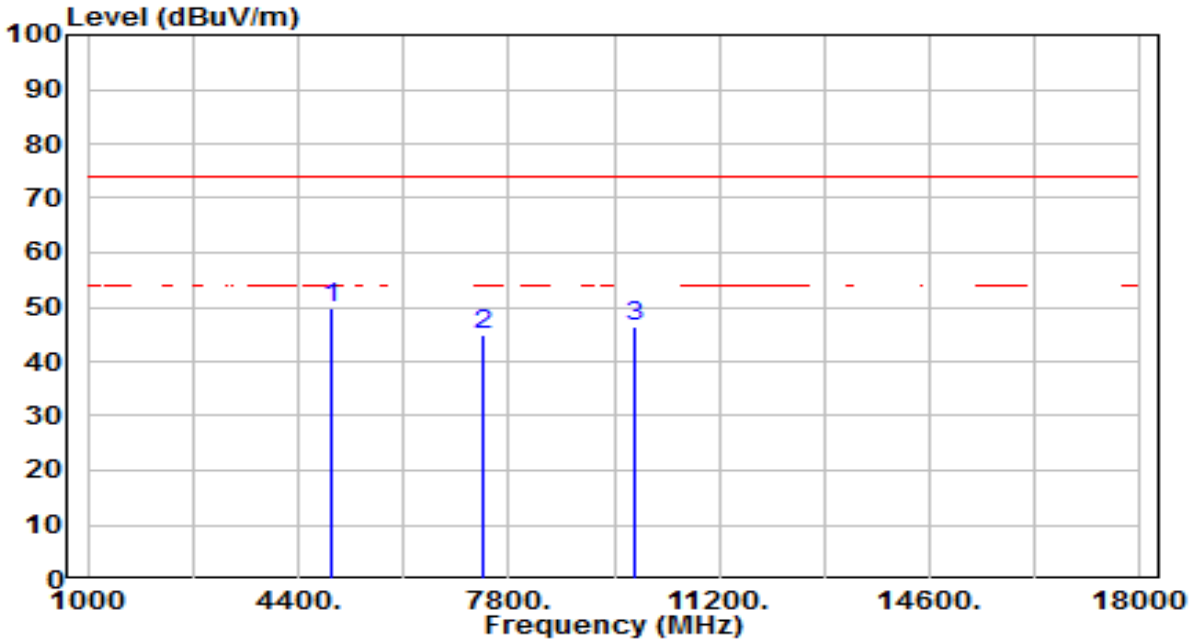

No		Frequency (MHz)	Reading (dBuV)	C.F (dB/m)	Measurement (dBuV/m)	Margin (dB)	Limit (dBuV/m)	Height (cm)	Angle (deg)	Remark (QP/PK/AV)
1	*	4924.000	46.23	3.62	49.85	-24.15	74.00	100	322	Peak
2		7386.000	32.89	12.07	44.96	-29.04	74.00	100	322	Peak
3		9848.000	30.86	15.43	46.29	-27.71	74.00	100	140	Peak

Note:

1. " *", means this data is the worst emission level.
2. C.F (Correction Factor) = Antenna Factor (dB/m) + Cable Loss (dB) – Preamplifier(dB).
3. Measurement (dBuV/m) = Reading(dBuV) + C.F (Correction Factor).
4. The emission levels of other frequencies are very lower than the limit and not show in test report.

EUT	Pan/Tilt AI Home Security Wi-Fi Camera	Date of Test	2025-04-01
Factor	BBHA 9170	Temp. / Humidity	21°C /61%
Polarity	Horizontal	Site / Test Engineer	AC1 / Todd
Test Mode	802.11n-20MHz_TX_CH 6_ANT 0	Test Voltage	By Notebook PC

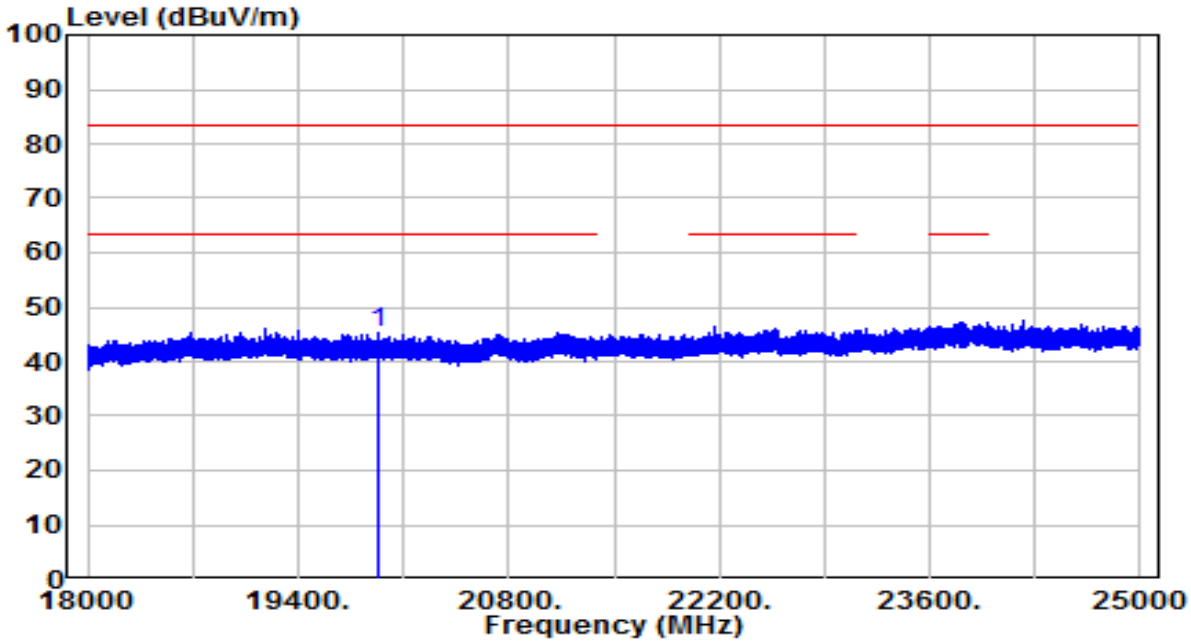

No		Frequency (MHz)	Reading (dBuV)	C.F (dB/m)	Measurement (dBuV/m)	Margin (dB)	Limit (dBuV/m)	Height (cm)	Angle (deg)	Remark (QP/PK/AV)
1	*	19940.310	34.38	10.96	45.34	-38.16	83.50	150	322	Peak

Note:

1. " *", means this data is the worst emission level.
2. C.F (Correction Factor) = Antenna Factor (dB/m) + Cable Loss (dB) – Preamplifier(dB).
3. Measurement (dBuV/m) = Reading(dBuV) + C.F (Correction Factor).
4. The emission levels of other frequencies are very lower than the limit and not show in test report.

EUT	Pan/Tilt AI Home Security Wi-Fi Camera	Date of Test	2025-04-01
Factor	BBHA 9170	Temp. / Humidity	21°C /61%
Polarity	Vertical	Site / Test Engineer	AC1 / Todd
Test Mode	802.11n-20MHz_TX_CH 6_ANT 0	Test Voltage	By Notebook PC

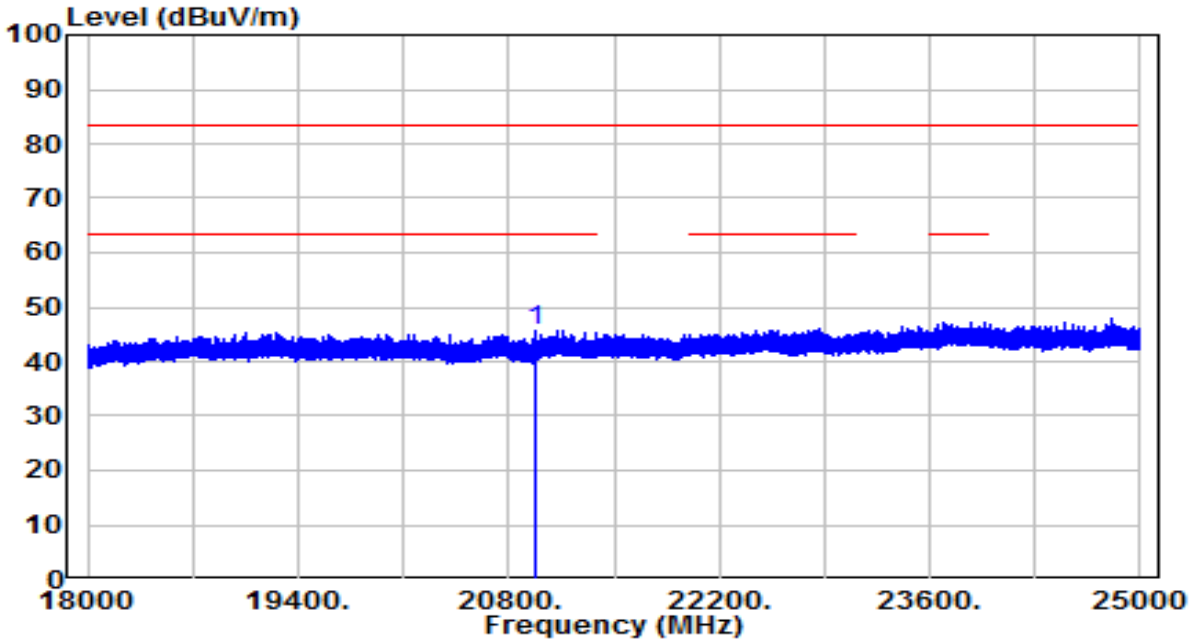

No		Frequency (MHz)	Reading (dBuV)	C.F (dB/m)	Measurement (dBuV/m)	Margin (dB)	Limit (dBuV/m)	Height (cm)	Angle (deg)	Remark (QP/PK/AV)
1	*	20982.660	34.37	11.11	45.47	-38.03	83.50	150	23	Peak

Note:

1. " *", means this data is the worst emission level.
2. C.F (Correction Factor) = Antenna Factor (dB/m) + Cable Loss (dB) – Preamplifier(dB).
3. Measurement (dBuV/m) = Reading(dBuV) + C.F (Correction Factor).
4. The emission levels of other frequencies are very lower than the limit and not show in test report.

EUT	Pan/Tilt AI Home Security Wi-Fi Camera	Date of Test	2025-04-01
Factor	BBHA 9170	Temp. / Humidity	21°C /61%
Polarity	Horizontal	Site / Test Engineer	AC1 / Todd
Test Mode	802.11n-20MHz_TX_CH 6_ANT 1	Test Voltage	By Notebook PC

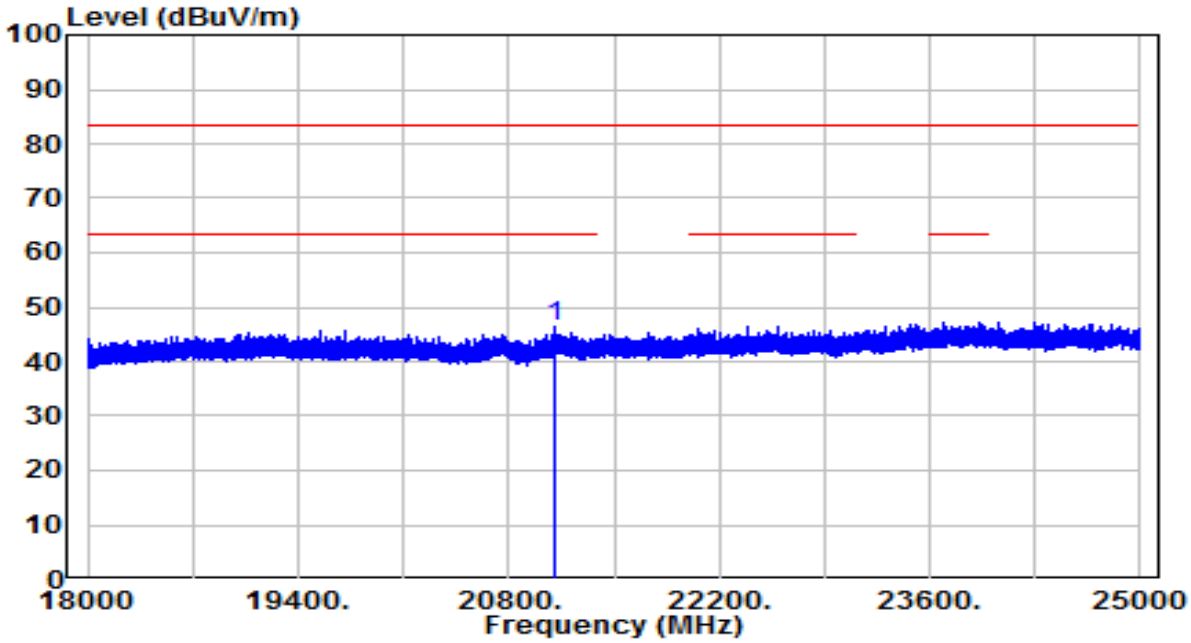

No		Frequency (MHz)	Reading (dBuV)	C.F (dB/m)	Measurement (dBuV/m)	Margin (dB)	Limit (dBuV/m)	Height (cm)	Angle (deg)	Remark (QP/PK/AV)
1	*	21108.660	35.45	11.12	46.57	-36.93	83.50	150	241	Peak

Note:

1. " *", means this data is the worst emission level.
2. C.F (Correction Factor) = Antenna Factor (dB/m) + Cable Loss (dB) – Preamplifier(dB).
3. Measurement (dBuV/m) = Reading(dBuV) + C.F (Correction Factor).
4. The emission levels of other frequencies are very lower than the limit and not show in test report.

EUT	Pan/Tilt AI Home Security Wi-Fi Camera	Date of Test	2025-04-01
Factor	BBHA 9170	Temp. / Humidity	21°C /61%
Polarity	Vertical	Site / Test Engineer	AC1 / Todd
Test Mode	802.11n-20MHz_TX_CH 6_ANT 1	Test Voltage	By Notebook PC

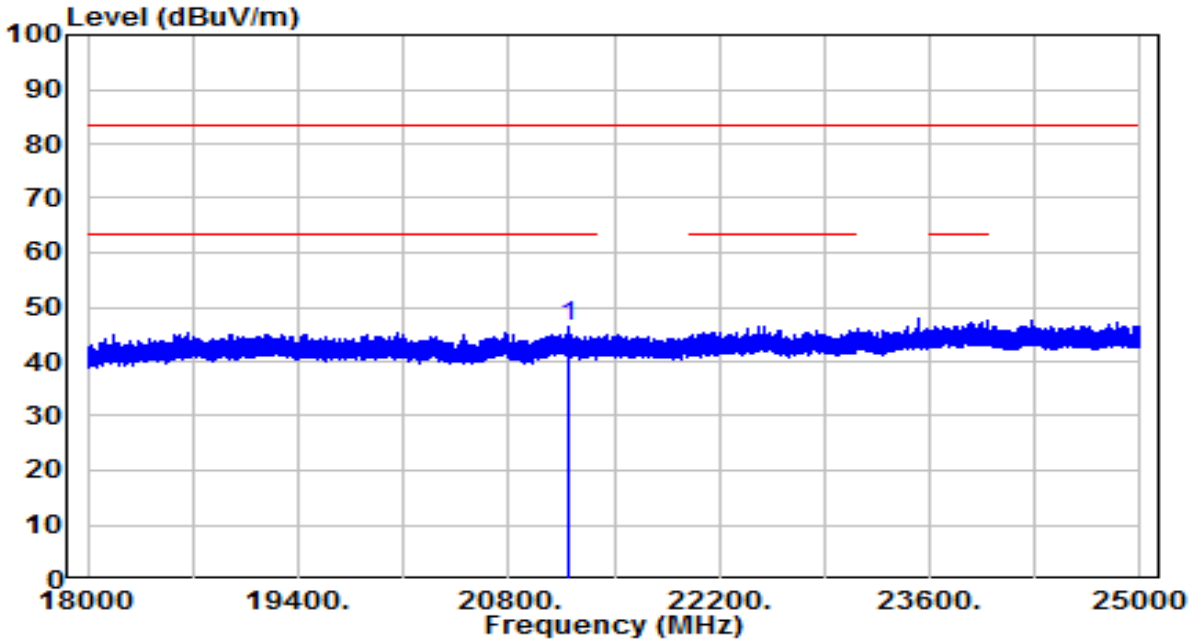

No		Frequency (MHz)	Reading (dBuV)	C.F (dB/m)	Measurement (dBuV/m)	Margin (dB)	Limit (dBuV/m)	Height (cm)	Angle (deg)	Remark (QP/PK/AV)
1	*	21202.720	35.34	11.12	46.47	-37.03	83.50	150	66	Peak

Note:

1. " *", means this data is the worst emission level.
2. C.F (Correction Factor) = Antenna Factor (dB/m) + Cable Loss (dB) – Preamplifier(dB).
3. Measurement (dBuV/m) = Reading(dBuV) + C.F (Correction Factor).
4. The emission levels of other frequencies are very lower than the limit and not show in test report.

7.7. Radiated Restricted Band Edge Measurement

7.7.1.Test Limit

For 15.205 requirement:

Radiated emissions which fall in the restricted bands, as defined in Section 15.205(a) of FCC part 15, must also comply with the radiated emission limits specified in Section 15.209(a).

Frequency (MHz)	Frequency (MHz)	Frequency (MHz)	Frequency (GHz)
0.090 - 0.110	16.42 - 16.423	399.9 - 410	4.5 - 5.15
[1] 0.495 - 0.505	16.69475 - 16.69525	608 - 614	5.35 - 5.46
2.1735 - 2.1905	16.80425 - 16.80475	960 - 1240	7.25 - 7.75
4.125 - 4.128	25.5 - 25.67	1300 - 1427	8.025 - 8.5
4.17725 - 4.17775	37.5 - 38.25	1435 - 1626.5	9.0 - 9.2
4.20725 - 4.20775	73 - 74.6	1645.5 - 1646.5	9.3 - 9.5
6.215 - 6.218	74.8 - 75.2	1660 - 1710	10.6 - 12.7
6.26775 - 6.26825	108 - 121.94	1718.8 - 1722.2	13.25 - 13.4
6.31175 - 6.31225	123 - 138	2200 - 2300	14.47 - 14.5
8.291 - 8.294	149.9 - 150.05	2310 - 2390	15.35 - 16.2
8.362 - 8.366	156.52475 - 156.52525	2483.5 - 2500	17.7 - 21.4
8.37625 - 8.38675	156.7 - 156.9	2690 - 2900	22.01 - 23.12
8.41425 - 8.41475	162.0125 - 167.17	3260 - 3267	23.6 - 24.0
12.29 - 12.293	167.72 - 173.2	3332 - 3339	31.2 - 31.8
12.51975 - 12.52025	240 - 285	3345.8 - 3358	36.43 - 36.5
12.57675 - 12.57725	322 - 335.4	3600 - 4400	([2])
13.36 - 13.41	--	--	--

All out of band emissions appearing in a restricted band as specified in Section 15.205 of the Title 47CFR must not exceed the limits shown in Table per Section 15.209.

FCC Part 15 Subpart C Paragraph 15.209 Limits		
Frequency [MHz]	Field Strength [uV/m]	Measured Distance [Meters]
0.009 - 0.490	2400/F (kHz)	300
0.490 - 1.705	24000/F (kHz)	30
1.705 - 30	30	30
30 - 88	100	3
88 - 216	150	3
216 - 960	200	3
Above 960	500	3

7.7.2.Test Procedure Used

ANSI C63.10 - 2013 Section 6.3 (General Requirements)

ANSI C63.10 - 2013 Section 6.6 (Standard test method above 1GHz)

7.7.3.Test Setting

Peak Field Strength Measurements

1. Analyzer center frequency was set to the frequency of the radiated spurious emission of interest
2. RBW = 1MHz
3. VBW = 3MHz
4. Detector = peak
5. Sweep time = auto couple
6. Trace mode = max hold
7. Trace was allowed to stabilize

Average Measurements above 1GHz (Method VB)

1. Analyzer center frequency was set to the frequency of the radiated spurious emission of interest
2. RBW = 1MHz
3. VBW; If the EUT is configured to transmit with duty cycle ≥ 98%, set VBW = 10 Hz.

   If the EUT duty cycle is < 98%, set VBW ≥ 1/T. T is the minimum transmission duration.
4. Detector = Peak
5. Sweep time = auto
6. Trace mode = max hold
7. Trace was allowed to stabilize

7.7.4.Test Setup

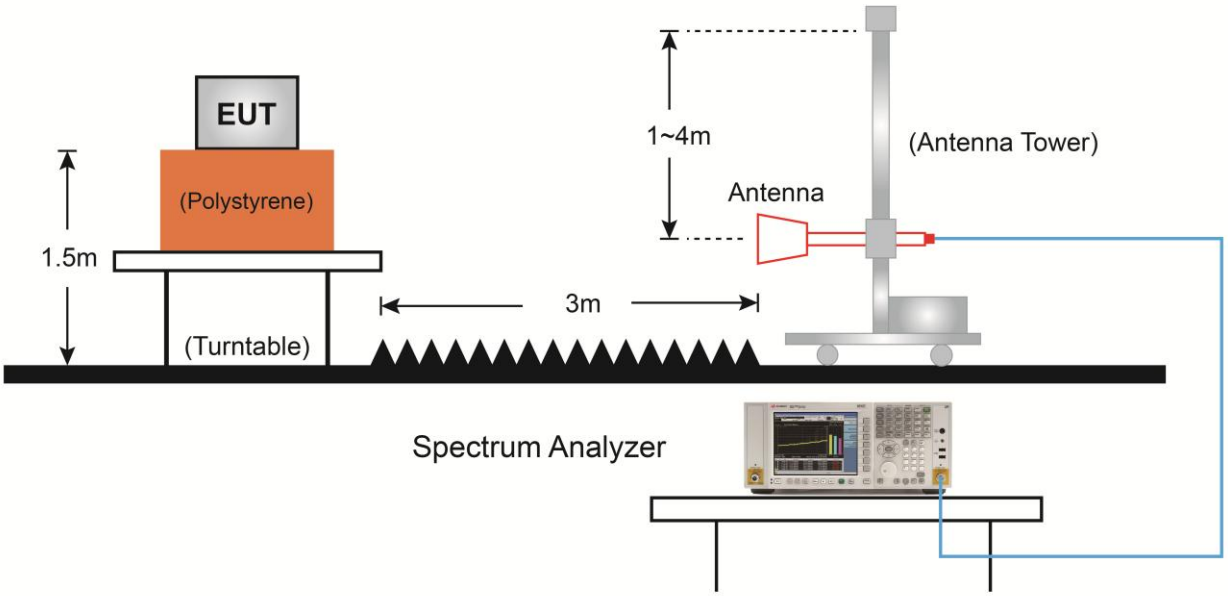

7.7.5.Test Result

EUT	Pan/Tilt AI Home Security Wi-Fi Camera	Date of Test	2025-03-27
Factor	BBHA 9120D	Temp. / Humidity	24°C /57%
Polarity	Horizontal	Site / Test Engineer	AC1 / Todd
Test Mode	802.11b_TX_CH 1_ANT 0	Test Voltage	By Notebook PC

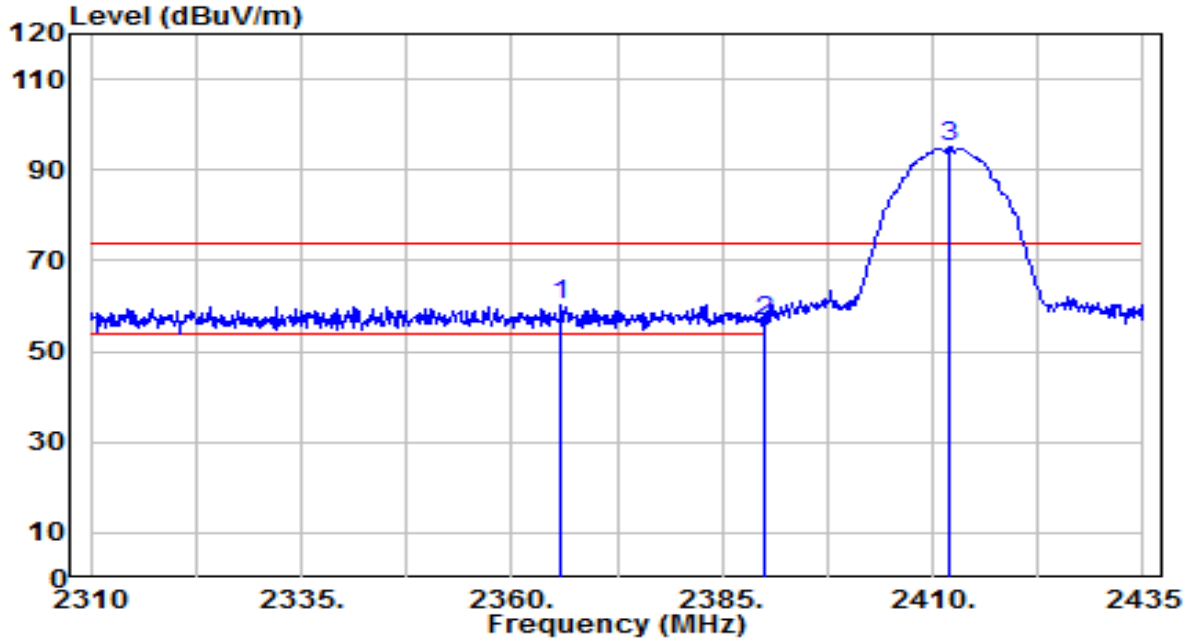

No		Frequency (MHz)	Reading (dBuV)	C.F (dB/m)	Measurement (dBuV/m)	Margin (dB)	Limit (dBuV/m)	Height (cm)	Angle (deg)	Remark (QP/PK/AV)
1	*	2365.750	28.51	31.76	60.27	-13.73	74.00	155	135	Peak
2		2390.000	24.82	31.85	56.67	-17.33	74.00	155	135	Peak
3		2412.000	63.03	31.93	94.96	N/A	N/A	155	135	Peak

Note:

1. " *", means this data is the worst emission level.
2. C.F (Correction Factor) = Antenna Factor (dB/m) + Cable Loss (dB).
3. Measurement (dBuV/m) = Reading(dBuV) + C.F (Correction Factor).
4. The emission levels of other frequencies are very lower than the limit and not show in test report.

EUT	Pan/Tilt AI Home Security Wi-Fi Camera	Date of Test	2025-03-27
Factor	BBHA 9120D	Temp. / Humidity	24°C /57%
Polarity	Horizontal	Site / Test Engineer	AC1 / Todd
Test Mode	802.11b_TX_CH 1_ANT 0	Test Voltage	By Notebook PC

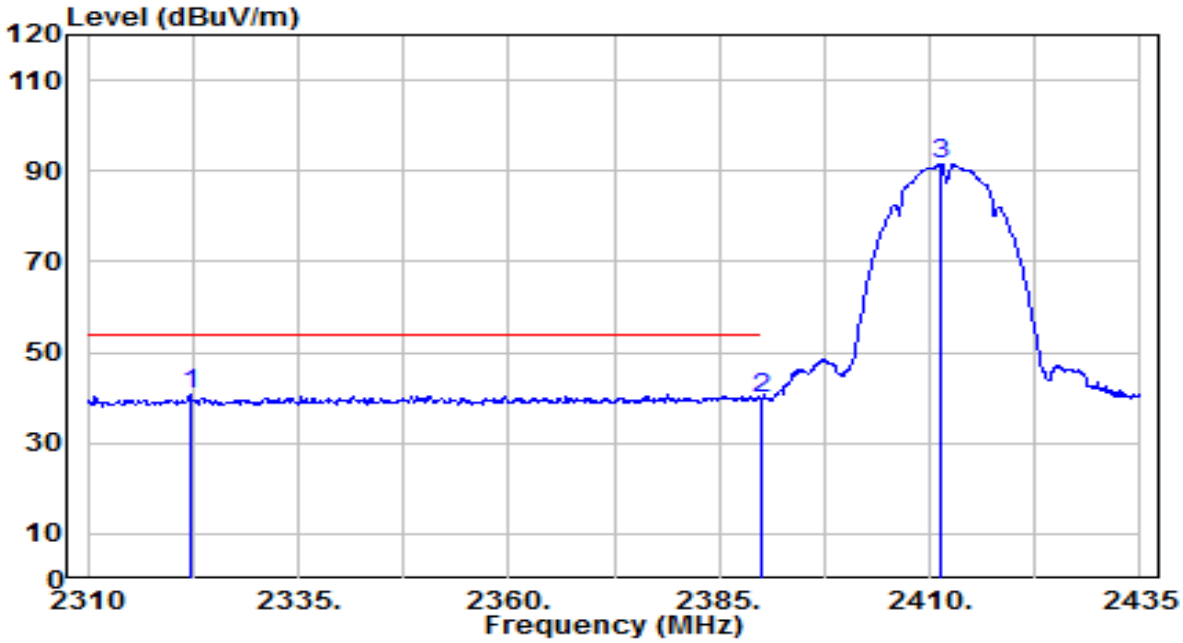

No		Frequency (MHz)	Reading (dBuV)	C.F (dB/m)	Measurement (dBuV/m)	Margin (dB)	Limit (dBuV/m)	Height (cm)	Angle (deg)	Remark (QP/PK/AV)
1	*	2322.125	9.19	31.59	40.78	-13.22	54.00	155	135	Average
2		2390.000	8.20	31.85	40.05	-13.95	54.00	155	135	Average
3		2411.250	59.62	31.93	91.54	N/A	N/A	155	135	Average

Note:

1. " *", means this data is the worst emission level.
2. C.F (Correction Factor) = Antenna Factor (dB/m) + Cable Loss (dB).
3. Measurement (dBuV/m) = Reading(dBuV) + C.F (Correction Factor).
4. The emission levels of other frequencies are very lower than the limit and not show in test report.

EUT	Pan/Tilt AI Home Security Wi-Fi Camera	Date of Test	2025-03-27
Factor	BBHA 9120D	Temp. / Humidity	24°C /57%
Polarity	Vertical	Site / Test Engineer	AC1 / Todd
Test Mode	802.11b_TX_CH 1_ANT 0	Test Voltage	By Notebook PC

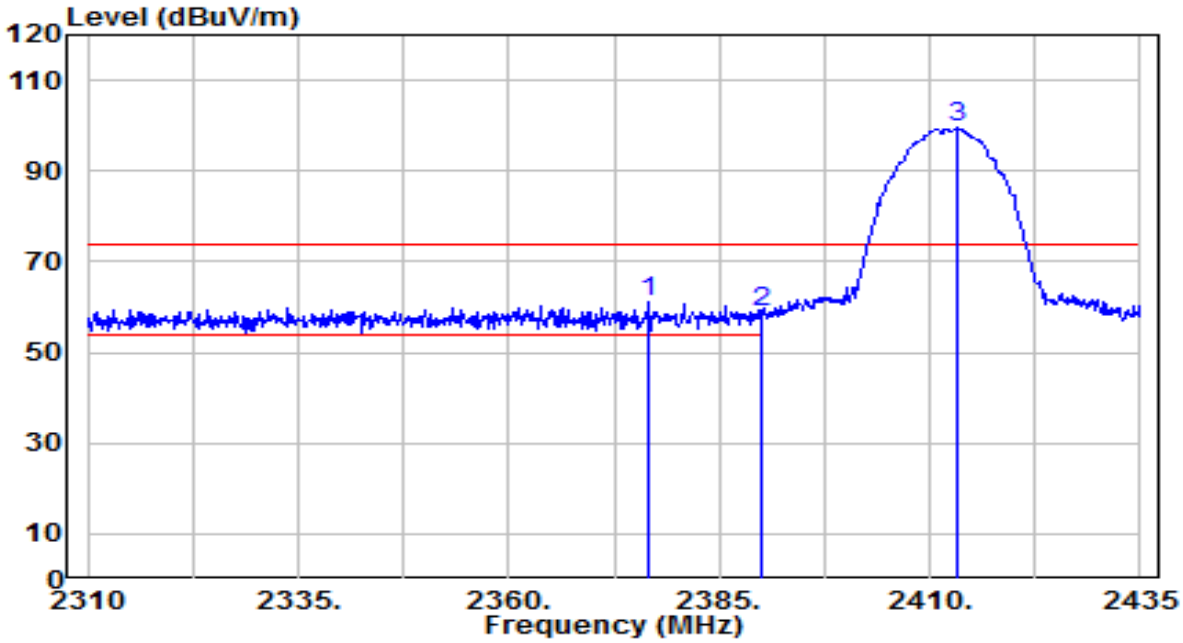

No		Frequency (MHz)	Reading (dBuV)	C.F (dB/m)	Measurement (dBuV/m)	Margin (dB)	Limit (dBuV/m)	Height (cm)	Angle (deg)	Remark (QP/PK/AV)
1	*	2376.625	29.20	31.80	61.00	-13.00	74.00	145	350	Peak
2		2390.000	27.12	31.85	58.97	-15.03	74.00	145	350	Peak
3		2413.125	67.51	31.94	99.44	N/A	N/A	145	350	Peak

Note:

1. " *", means this data is the worst emission level.
2. C.F (Correction Factor) = Antenna Factor (dB/m) + Cable Loss (dB).
3. Measurement (dBuV/m) = Reading(dBuV) + C.F (Correction Factor).
4. The emission levels of other frequencies are very lower than the limit and not show in test report.

EUT	Pan/Tilt AI Home Security Wi-Fi Camera	Date of Test	2025-03-27
Factor	BBHA 9120D	Temp. / Humidity	24°C /57%
Polarity	Vertical	Site / Test Engineer	AC1 / Todd
Test Mode	802.11b_TX_CH 1_ANT 0	Test Voltage	By Notebook PC

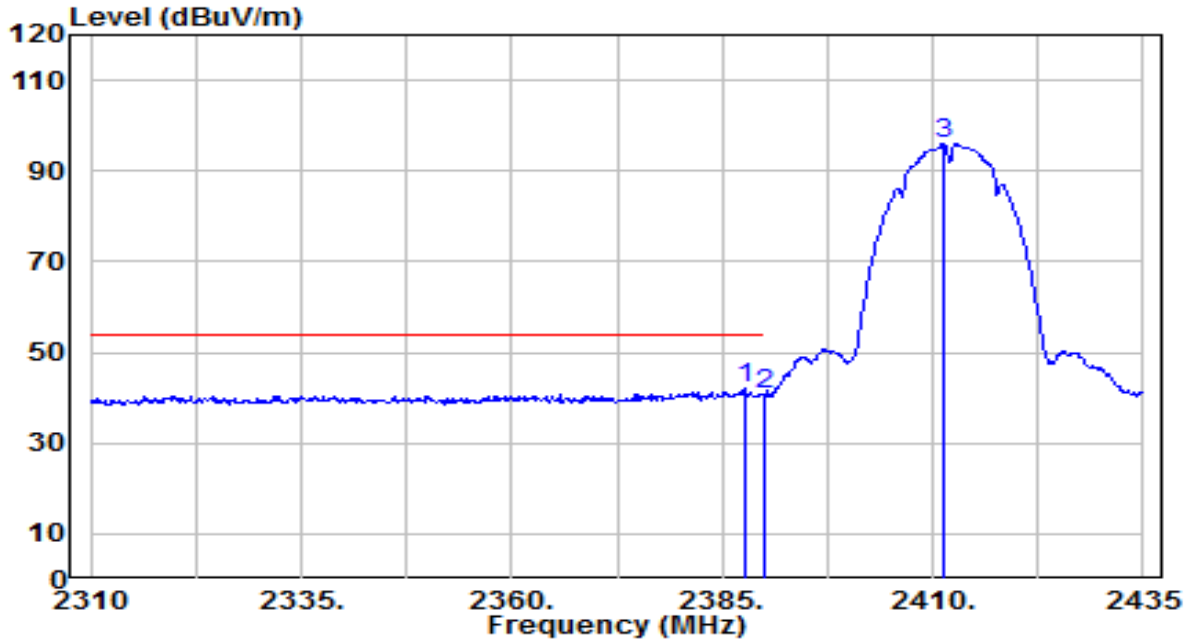

No		Frequency (MHz)	Reading (dBuV)	C.F (dB/m)	Measurement (dBuV/m)	Margin (dB)	Limit (dBuV/m)	Height (cm)	Angle (deg)	Remark (QP/PK/AV)
1	*	2387.625	10.06	31.84	41.90	-12.10	54.00	145	350	Average
2		2390.000	8.99	31.85	40.84	-13.16	54.00	145	350	Average
3		2411.250	63.98	31.93	95.91	N/A	N/A	145	350	Average

Note:

1. " *", means this data is the worst emission level.
2. C.F (Correction Factor) = Antenna Factor (dB/m) + Cable Loss (dB).
3. Measurement (dBuV/m) = Reading(dBuV) + C.F (Correction Factor).
4. The emission levels of other frequencies are very lower than the limit and not show in test report.

EUT	Pan/Tilt AI Home Security Wi-Fi Camera	Date of Test	2025-03-27
Factor	BBHA 9120D	Temp. / Humidity	24°C /57%
Polarity	Horizontal	Site / Test Engineer	AC1 / Todd
Test Mode	802.11b_TX_CH 6_ANT 0	Test Voltage	By Notebook PC

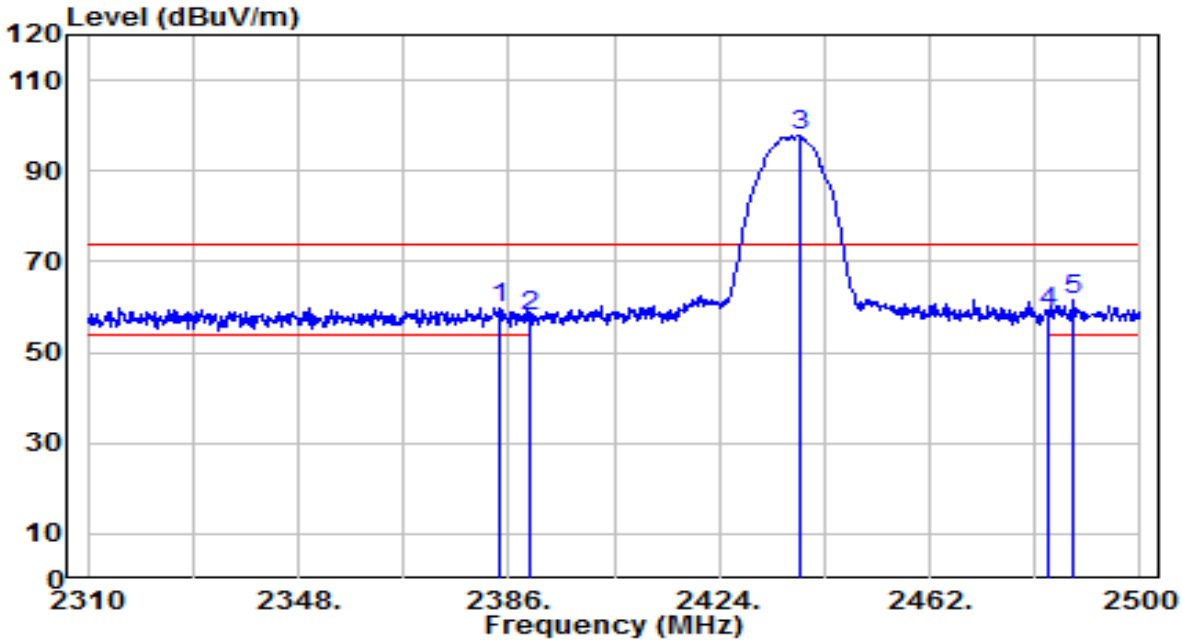

No		Frequency (MHz)	Reading (dBuV)	C.F (dB/m)	Measurement (dBuV/m)	Margin (dB)	Limit (dBuV/m)	Height (cm)	Angle (deg)	Remark (QP/PK/AV)
1		2384.480	28.14	31.83	59.97	-14.03	74.00	170	145	Peak
2		2390.000	25.97	31.85	57.82	-16.18	74.00	170	145	Peak
3		2438.440	65.77	32.03	97.80	N/A	N/A	170	145	Peak
4		2483.500	26.61	32.20	58.81	-15.19	74.00	170	145	Peak
5	*	2487.650	29.32	32.21	61.53	-12.47	74.00	170	145	Peak

Note:

1. " *", means this data is the worst emission level.
2. C.F (Correction Factor) = Antenna Factor (dB/m) + Cable Loss (dB).
3. Measurement (dBuV/m) = Reading(dBuV) + C.F (Correction Factor).
4. The emission levels of other frequencies are very lower than the limit and not show in test report.

EUT	Pan/Tilt AI Home Security Wi-Fi Camera	Date of Test	2025-03-27
Factor	BBHA 9120D	Temp. / Humidity	24°C /57%
Polarity	Horizontal	Site / Test Engineer	AC1 / Todd
Test Mode	802.11b_TX_CH 6_ANT 0	Test Voltage	By Notebook PC

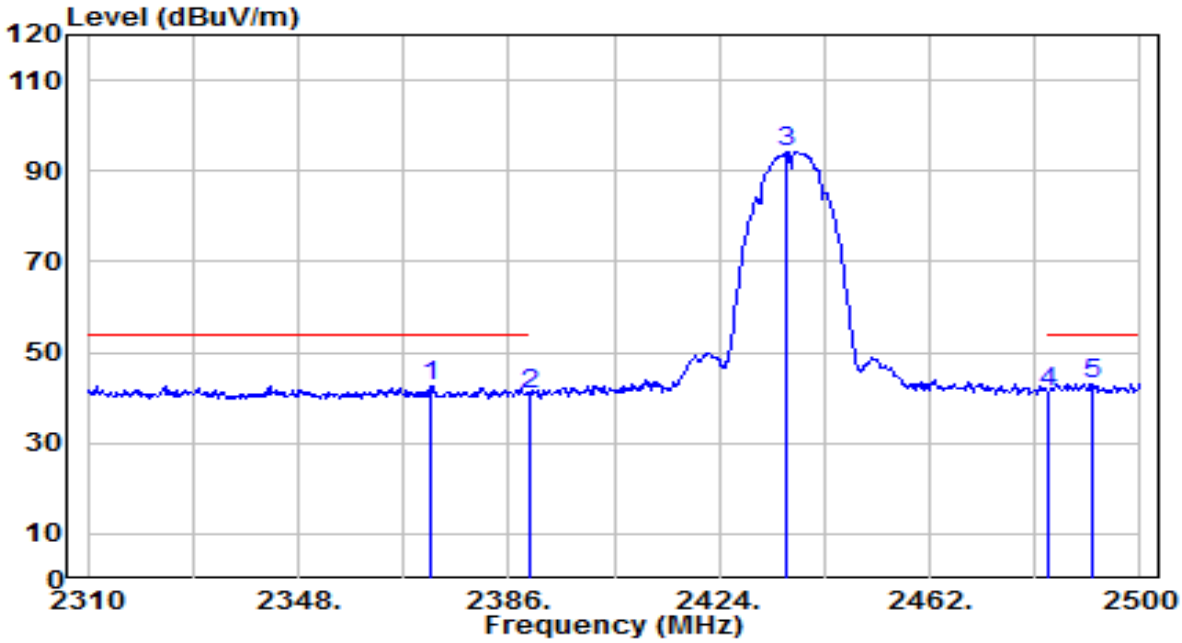

No		Frequency (MHz)	Reading (dBuV)	C.F (dB/m)	Measurement (dBuV/m)	Margin (dB)	Limit (dBuV/m)	Height (cm)	Angle (deg)	Remark (QP/PK/AV)
1		2372.130	10.76	31.78	42.54	-11.46	54.00	170	145	Average
2		2390.000	8.85	31.85	40.70	-13.30	54.00	170	145	Average
3		2436.160	62.24	32.02	94.26	N/A	N/A	170	145	Average
4		2483.500	9.16	32.20	41.36	-12.64	54.00	170	145	Average
5	*	2491.260	10.88	32.23	43.11	-10.89	54.00	170	145	Average

Note:

1. " *", means this data is the worst emission level.
2. C.F (Correction Factor) = Antenna Factor (dB/m) + Cable Loss (dB).
3. Measurement (dBuV/m) = Reading(dBuV) + C.F (Correction Factor).
4. The emission levels of other frequencies are very lower than the limit and not show in test report.

EUT	Pan/Tilt AI Home Security Wi-Fi Camera	Date of Test	2025-03-27
Factor	BBHA 9120D	Temp. / Humidity	24°C /57%
Polarity	Vertical	Site / Test Engineer	AC1 / Todd
Test Mode	802.11b_TX_CH 6_ANT 0	Test Voltage	By Notebook PC

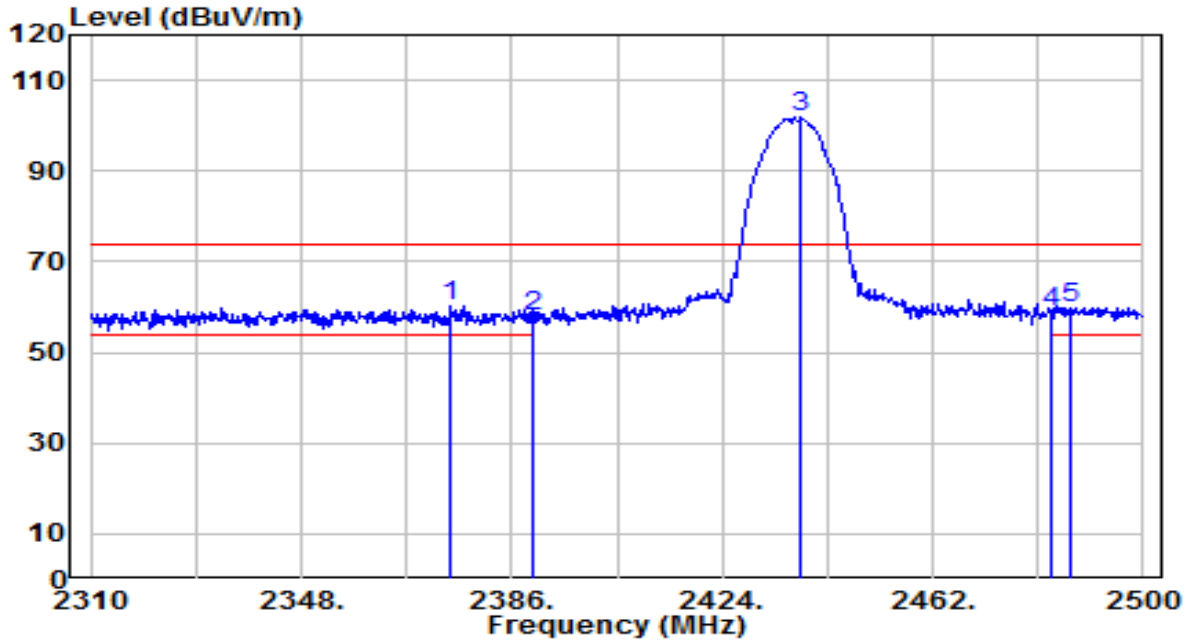

No		Frequency (MHz)	Reading (dBuV)	C.F (dB/m)	Measurement (dBuV/m)	Margin (dB)	Limit (dBuV/m)	Height (cm)	Angle (deg)	Remark (QP/PK/AV)
1	*	2374.980	28.47	31.79	60.26	-13.74	74.00	145	320	Peak
2		2390.000	25.97	31.85	57.82	-16.18	74.00	145	320	Peak
3		2438.250	69.71	32.03	101.74	N/A	N/A	145	320	Peak
4		2483.500	26.82	32.20	59.02	-14.98	74.00	145	320	Peak
5		2486.700	27.72	32.21	59.93	-14.07	74.00	145	320	Peak

Note:

1. " *", means this data is the worst emission level.
2. C.F (Correction Factor) = Antenna Factor (dB/m) + Cable Loss (dB).
3. Measurement (dBuV/m) = Reading(dBuV) + C.F (Correction Factor).
4. The emission levels of other frequencies are very lower than the limit and not show in test report.

EUT	Pan/Tilt AI Home Security Wi-Fi Camera	Date of Test	2025-03-27
Factor	BBHA 9120D	Temp. / Humidity	24°C /57%
Polarity	Vertical	Site / Test Engineer	AC1 / Todd
Test Mode	802.11b_TX_CH 6_ANT 0	Test Voltage	By Notebook PC

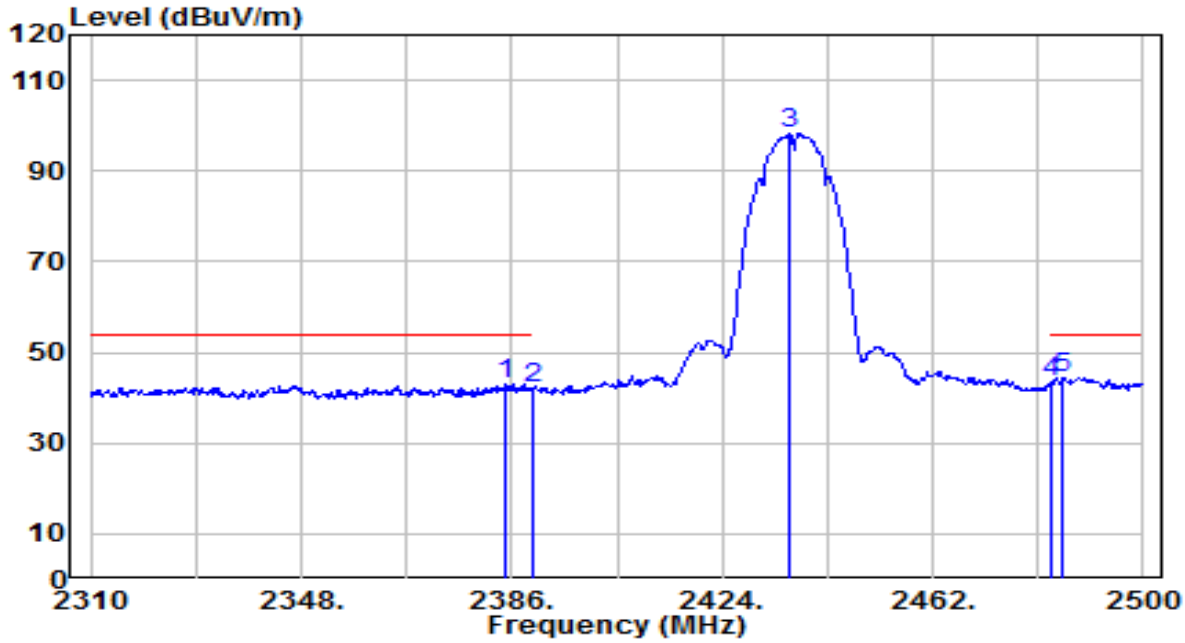

No		Frequency (MHz)	Reading (dBuV)	C.F (dB/m)	Measurement (dBuV/m)	Margin (dB)	Limit (dBuV/m)	Height (cm)	Angle (deg)	Remark (QP/PK/AV)
1		2385.050	11.01	31.83	42.84	-11.16	54.00	145	320	Average
2		2390.000	10.16	31.85	42.01	-11.99	54.00	145	320	Average
3		2436.160	66.24	32.02	98.26	N/A	N/A	145	320	Average
4		2483.500	11.27	32.20	43.46	-10.54	54.00	145	320	Average
5	*	2485.560	12.34	32.21	44.55	-9.45	54.00	145	320	Average

Note:

1. " *", means this data is the worst emission level.
2. C.F (Correction Factor) = Antenna Factor (dB/m) + Cable Loss (dB).
3. Measurement (dBuV/m) = Reading(dBuV) + C.F (Correction Factor).
4. The emission levels of other frequencies are very lower than the limit and not show in test report.

EUT	Pan/Tilt AI Home Security Wi-Fi Camera	Date of Test	2025-03-27
Factor	BBHA 9120D	Temp. / Humidity	24°C /57%
Polarity	Horizontal	Site / Test Engineer	AC1 / Todd
Test Mode	802.11b_TX_CH 11_ANT 0	Test Voltage	By Notebook PC

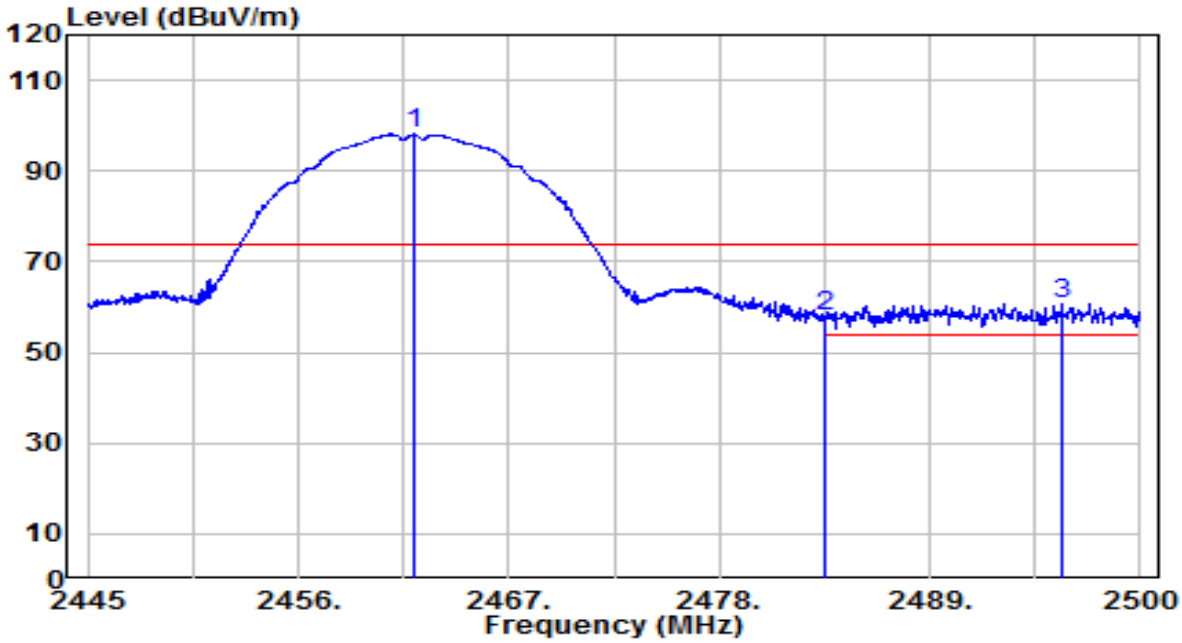

No		Frequency (MHz)	Reading (dBuV)	C.F (dB/m)	Measurement (dBuV/m)	Margin (dB)	Limit (dBuV/m)	Height (cm)	Angle (deg)	Remark (QP/PK/AV)
1		2461.995	66.01	32.12	98.13	N/A	N/A	155	160	Peak
2		2483.500	25.63	32.20	57.83	-16.17	74.00	155	160	Peak
3	*	2495.930	28.40	32.24	60.65	-13.35	74.00	155	160	Peak

Note:

1. " *", means this data is the worst emission level.
2. C.F (Correction Factor) = Antenna Factor (dB/m) + Cable Loss (dB).
3. Measurement (dBuV/m) = Reading(dBuV) + C.F (Correction Factor).
4. The emission levels of other frequencies are very lower than the limit and not show in test report.

EUT	Pan/Tilt AI Home Security Wi-Fi Camera	Date of Test	2025-03-27
Factor	BBHA 9120D	Temp. / Humidity	24°C /57%
Polarity	Horizontal	Site / Test Engineer	AC1 / Todd
Test Mode	802.11b_TX_CH 11_ANT 0	Test Voltage	By Notebook PC

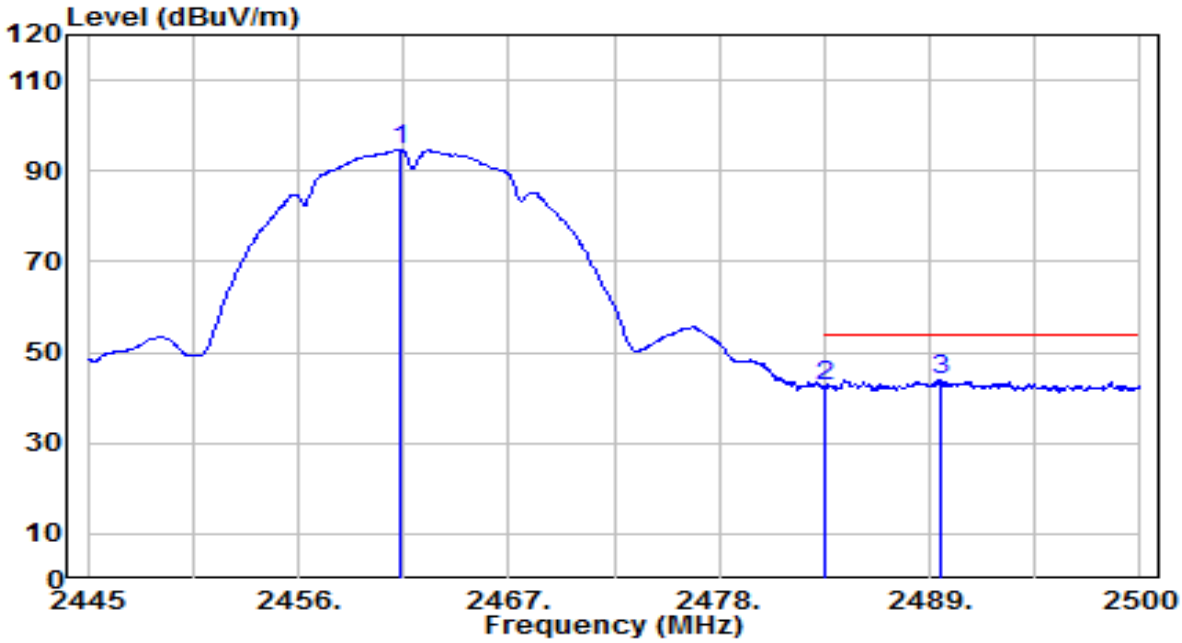

No		Frequency (MHz)	Reading (dBuV)	C.F (dB/m)	Measurement (dBuV/m)	Margin (dB)	Limit (dBuV/m)	Height (cm)	Angle (deg)	Remark (QP/PK/AV)
1		2461.335	62.68	32.12	94.80	N/A	N/A	155	160	Average
2		2483.500	10.45	32.20	42.65	-11.35	54.00	155	160	Average
3	*	2489.550	11.93	32.22	44.15	-9.85	54.00	155	160	Average

Note:

1. " *", means this data is the worst emission level.
2. C.F (Correction Factor) = Antenna Factor (dB/m) + Cable Loss (dB).
3. Measurement (dBuV/m) = Reading(dBuV) + C.F (Correction Factor).
4. The emission levels of other frequencies are very lower than the limit and not show in test report.

EUT	Pan/Tilt AI Home Security Wi-Fi Camera	Date of Test	2025-03-27
Factor	BBHA 9120D	Temp. / Humidity	24°C /57%
Polarity	Vertical	Site / Test Engineer	AC1 / Todd
Test Mode	802.11b_TX_CH 11_ANT 0	Test Voltage	By Notebook PC

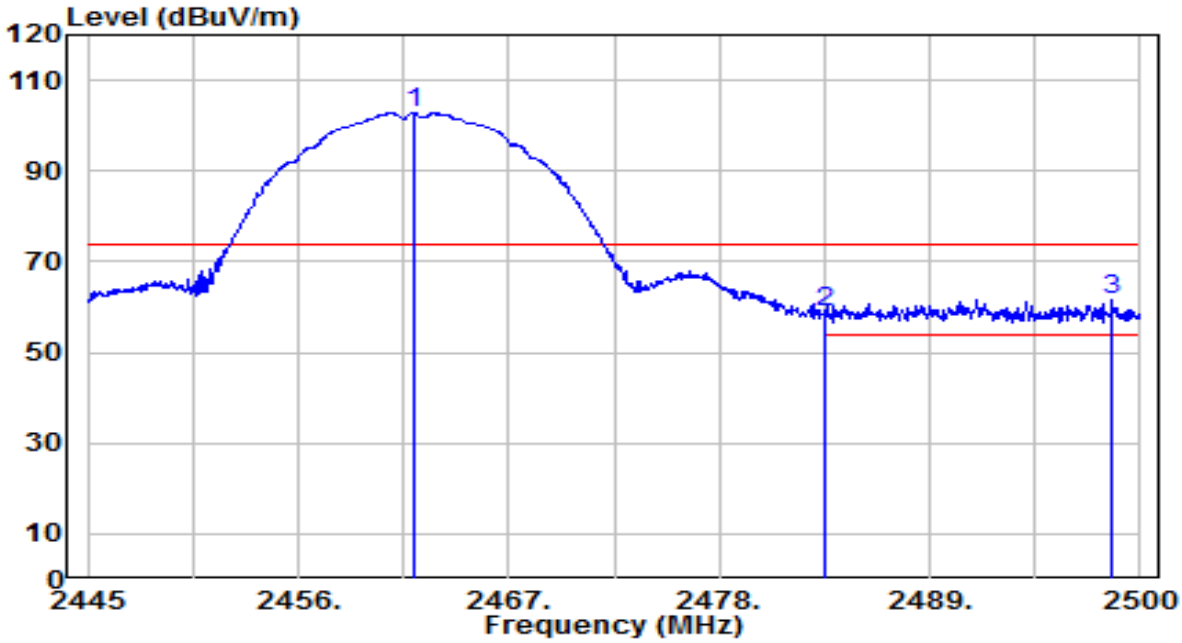

No		Frequency (MHz)	Reading (dBuV)	C.F (dB/m)	Measurement (dBuV/m)	Margin (dB)	Limit (dBuV/m)	Height (cm)	Angle (deg)	Remark (QP/PK/AV)
1		2462.050	70.63	32.12	102.75	N/A	N/A	145	320	Peak
2		2483.500	26.85	32.20	59.05	-14.95	74.00	145	320	Peak
3	*	2498.515	29.44	32.25	61.70	-12.30	74.00	145	320	Peak

Note:

1. " *", means this data is the worst emission level.
2. C.F (Correction Factor) = Antenna Factor (dB/m) + Cable Loss (dB).
3. Measurement (dBuV/m) = Reading(dBuV) + C.F (Correction Factor).
4. The emission levels of other frequencies are very lower than the limit and not show in test report.

EUT	Pan/Tilt AI Home Security Wi-Fi Camera	Date of Test	2025-03-27
Factor	BBHA 9120D	Temp. / Humidity	24°C /57%
Polarity	Vertical	Site / Test Engineer	AC1 / Todd
Test Mode	802.11b_TX_CH 11_ANT 0	Test Voltage	By Notebook PC

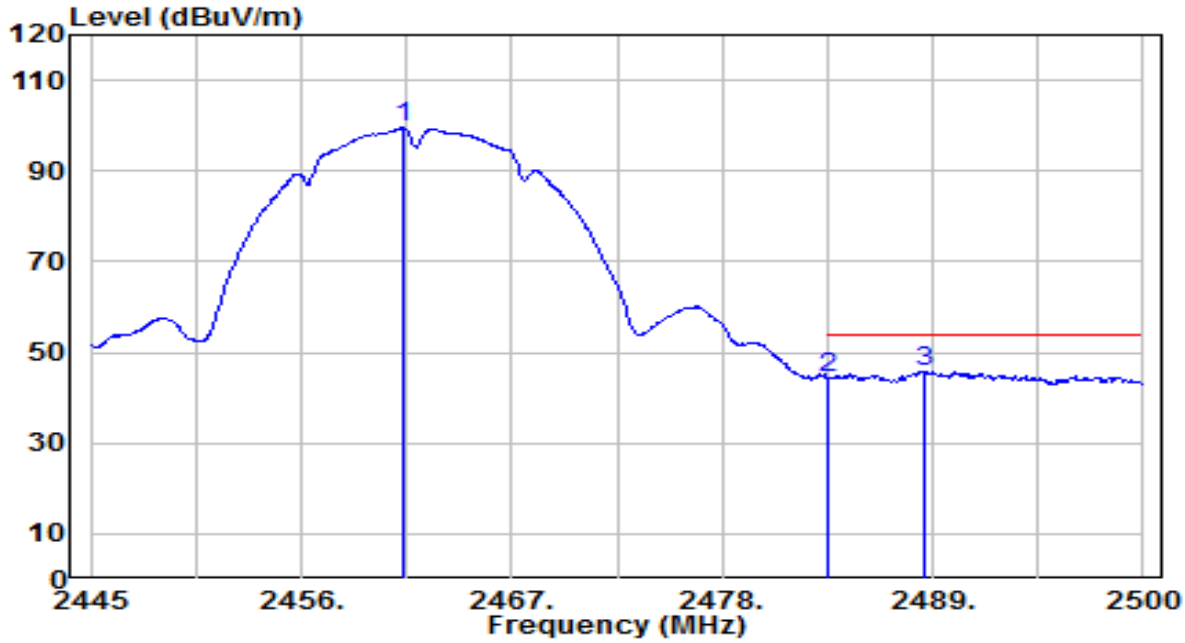

No		Frequency (MHz)	Reading (dBuV)	C.F (dB/m)	Measurement (dBuV/m)	Margin (dB)	Limit (dBuV/m)	Height (cm)	Angle (deg)	Remark (QP/PK/AV)
1		2461.280	67.32	32.12	99.44	N/A	N/A	145	320	Average
2		2483.500	12.03	32.20	44.22	-9.78	54.00	145	320	Average
3	*	2488.505	13.49	32.22	45.71	-8.29	54.00	145	320	Average

Note:

1. " *", means this data is the worst emission level.
2. C.F (Correction Factor) = Antenna Factor (dB/m) + Cable Loss (dB).
3. Measurement (dBuV/m) = Reading(dBuV) + C.F (Correction Factor).
4. The emission levels of other frequencies are very lower than the limit and not show in test report.

EUT	Pan/Tilt AI Home Security Wi-Fi Camera	Date of Test	2025-03-27
Factor	BBHA 9120D	Temp. / Humidity	24°C /57%
Polarity	Horizontal	Site / Test Engineer	AC1 / Todd
Test Mode	802.11b_TX_CH 1_ANT 1	Test Voltage	By Notebook PC

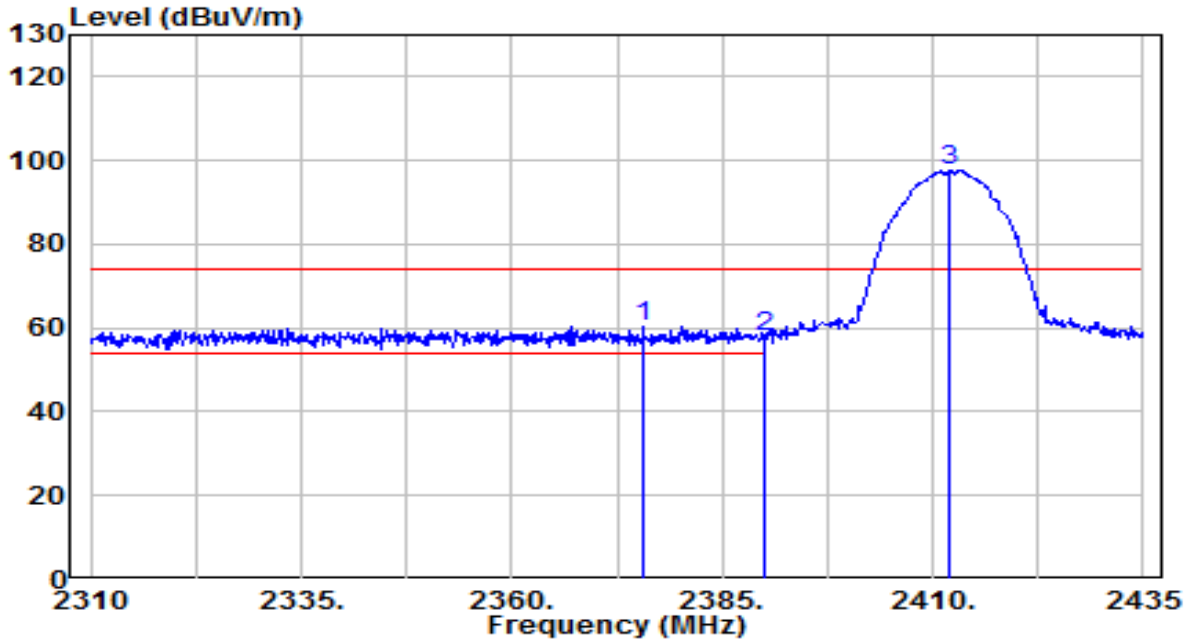

No		Frequency (MHz)	Reading (dBuV)	C.F (dB/m)	Measurement (dBuV/m)	Margin (dB)	Limit (dBuV/m)	Height (cm)	Angle (deg)	Remark (QP/PK/AV)
1	*	2375.625	28.68	31.79	60.47	-13.53	74.00	165	225	Peak
2		2390.000	25.85	31.85	57.70	-16.30	74.00	165	225	Peak
3		2412.000	65.78	31.93	97.71	N/A	N/A	165	225	Peak

Note:

1. " *", means this data is the worst emission level.
2. C.F (Correction Factor) = Antenna Factor (dB/m) + Cable Loss (dB).
3. Measurement (dBuV/m) = Reading(dBuV) + C.F (Correction Factor).
4. The emission levels of other frequencies are very lower than the limit and not show in test report.

EUT	Pan/Tilt AI Home Security Wi-Fi Camera	Date of Test	2025-03-27
Factor	BBHA 9120D	Temp. / Humidity	24°C /57%
Polarity	Horizontal	Site / Test Engineer	AC1 / Todd
Test Mode	802.11b_TX_CH 1_ANT 1	Test Voltage	By Notebook PC

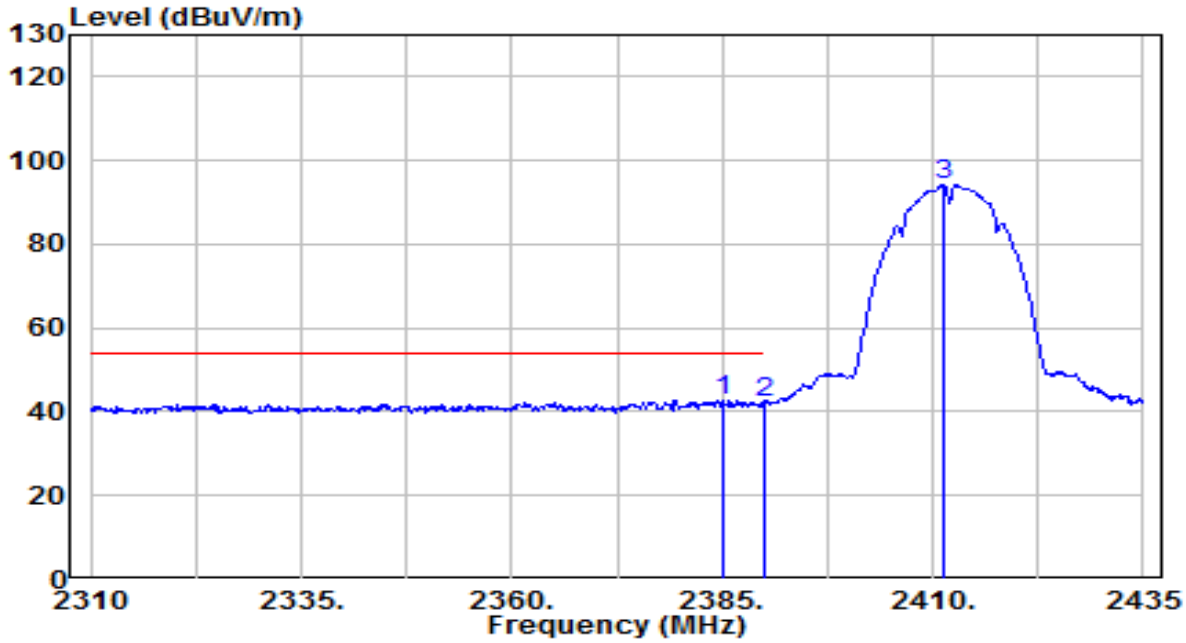

No		Frequency (MHz)	Reading (dBuV)	C.F (dB/m)	Measurement (dBuV/m)	Margin (dB)	Limit (dBuV/m)	Height (cm)	Angle (deg)	Remark (QP/PK/AV)
1	*	2385.250	11.00	31.83	42.83	-11.17	54.00	165	225	Average
2		2390.000	10.40	31.85	42.25	-11.75	54.00	165	225	Average
3		2411.250	62.16	31.93	94.09	N/A	N/A	165	225	Average

Note:

1. " *", means this data is the worst emission level.
2. C.F (Correction Factor) = Antenna Factor (dB/m) + Cable Loss (dB).
3. Measurement (dBuV/m) = Reading(dBuV) + C.F (Correction Factor).
4. The emission levels of other frequencies are very lower than the limit and not show in test report.

EUT	Pan/Tilt AI Home Security Wi-Fi Camera	Date of Test	2025-03-27
Factor	BBHA 9120D	Temp. / Humidity	24°C /57%
Polarity	Vertical	Site / Test Engineer	AC1 / Todd
Test Mode	802.11b_TX_CH 1_ANT 1	Test Voltage	By Notebook PC

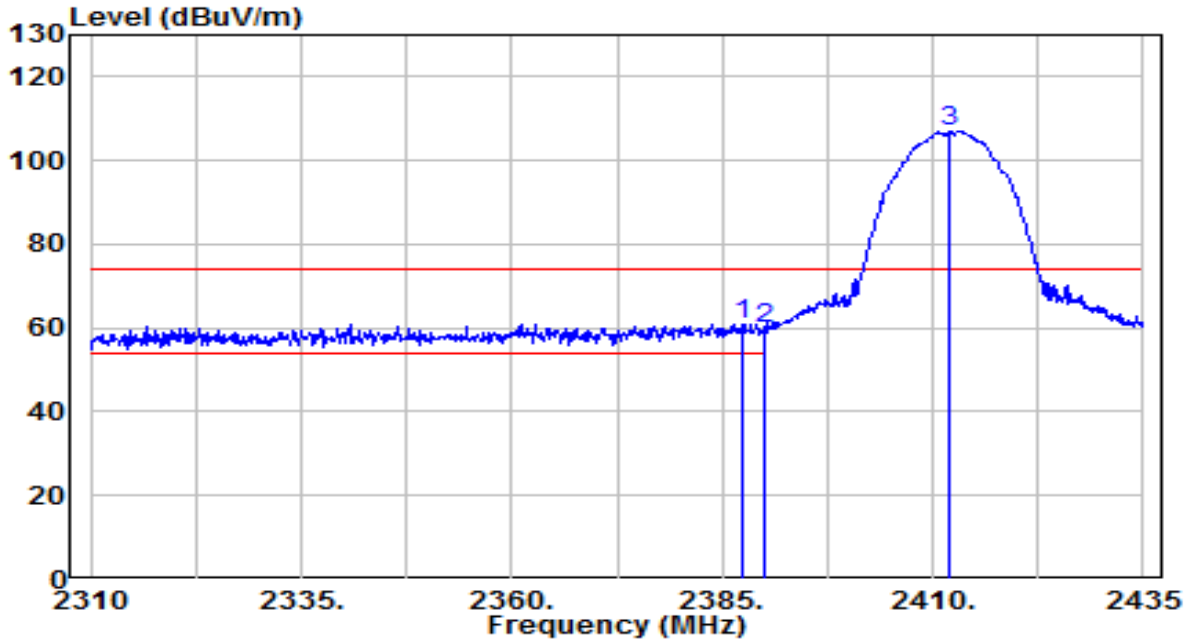

No		Frequency (MHz)	Reading (dBuV)	C.F (dB/m)	Measurement (dBuV/m)	Margin (dB)	Limit (dBuV/m)	Height (cm)	Angle (deg)	Remark (QP/PK/AV)
1	*	2387.250	29.05	31.84	60.89	-13.11	74.00	145	295	Peak
2		2390.000	28.08	31.85	59.93	-14.07	74.00	145	295	Peak
3		2412.000	75.02	31.93	106.95	N/A	N/A	145	295	Peak

Note:

1. " *", means this data is the worst emission level.
2. C.F (Correction Factor) = Antenna Factor (dB/m) + Cable Loss (dB).
3. Measurement (dBuV/m) = Reading(dBuV) + C.F (Correction Factor).
4. The emission levels of other frequencies are very lower than the limit and not show in test report.

EUT	Pan/Tilt AI Home Security Wi-Fi Camera	Date of Test	2025-03-27
Factor	BBHA 9120D	Temp. / Humidity	24°C /57%
Polarity	Vertical	Site / Test Engineer	AC1 / Todd
Test Mode	802.11b_TX_CH 1_ANT 1	Test Voltage	By Notebook PC

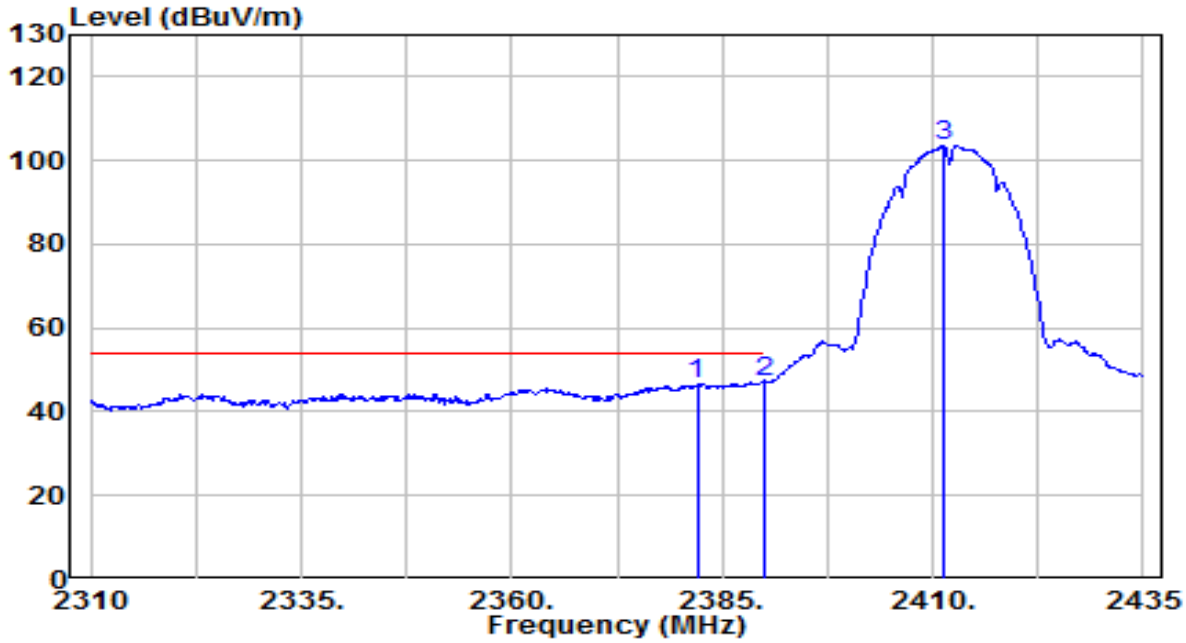

No		Frequency (MHz)	Reading (dBuV)	C.F (dB/m)	Measurement (dBuV/m)	Margin (dB)	Limit (dBuV/m)	Height (cm)	Angle (deg)	Remark (QP/PK/AV)
1		2382.000	14.79	31.82	46.61	-7.39	54.00	145	295	Average
2	*	2390.000	15.36	31.85	47.21	-6.79	54.00	145	295	Average
3		2411.250	71.62	31.93	103.55	N/A	N/A	145	295	Average

Note:

1. " *", means this data is the worst emission level.
2. C.F (Correction Factor) = Antenna Factor (dB/m) + Cable Loss (dB).
3. Measurement (dBuV/m) = Reading(dBuV) + C.F (Correction Factor).
4. The emission levels of other frequencies are very lower than the limit and not show in test report.

EUT	Pan/Tilt AI Home Security Wi-Fi Camera	Date of Test	2025-03-27
Factor	BBHA 9120D	Temp. / Humidity	24°C /57%
Polarity	Horizontal	Site / Test Engineer	AC1 / Todd
Test Mode	802.11b_TX_CH 6_ANT 1	Test Voltage	By Notebook PC

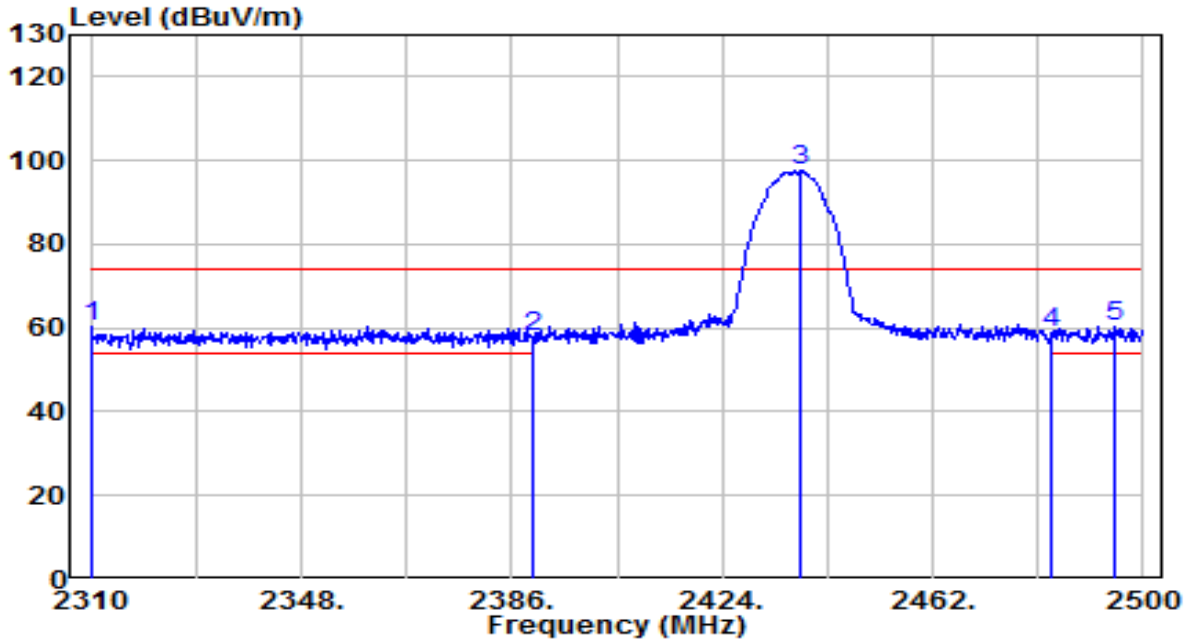

No		Frequency (MHz)	Reading (dBuV)	C.F (dB/m)	Measurement (dBuV/m)	Margin (dB)	Limit (dBuV/m)	Height (cm)	Angle (deg)	Remark (QP/PK/AV)
1		2310.000	28.73	31.55	60.28	-13.72	74.00	155	295	Peak
2		2390.000	26.06	31.85	57.91	-16.09	74.00	155	295	Peak
3		2438.250	65.41	32.03	97.44	N/A	N/A	155	295	Peak
4		2483.500	26.77	32.20	58.97	-15.03	74.00	155	295	Peak
5	*	2494.870	28.34	32.24	60.58	-13.42	74.00	155	295	Peak

Note:

1. " *", means this data is the worst emission level.
2. C.F (Correction Factor) = Antenna Factor (dB/m) + Cable Loss (dB).
3. Measurement (dBuV/m) = Reading(dBuV) + C.F (Correction Factor).
4. The emission levels of other frequencies are very lower than the limit and not show in test report.

EUT	Pan/Tilt AI Home Security Wi-Fi Camera	Date of Test	2025-03-27
Factor	BBHA 9120D	Temp. / Humidity	24°C /57%
Polarity	Horizontal	Site / Test Engineer	AC1 / Todd
Test Mode	802.11b_TX_CH 6_ANT 1	Test Voltage	By Notebook PC

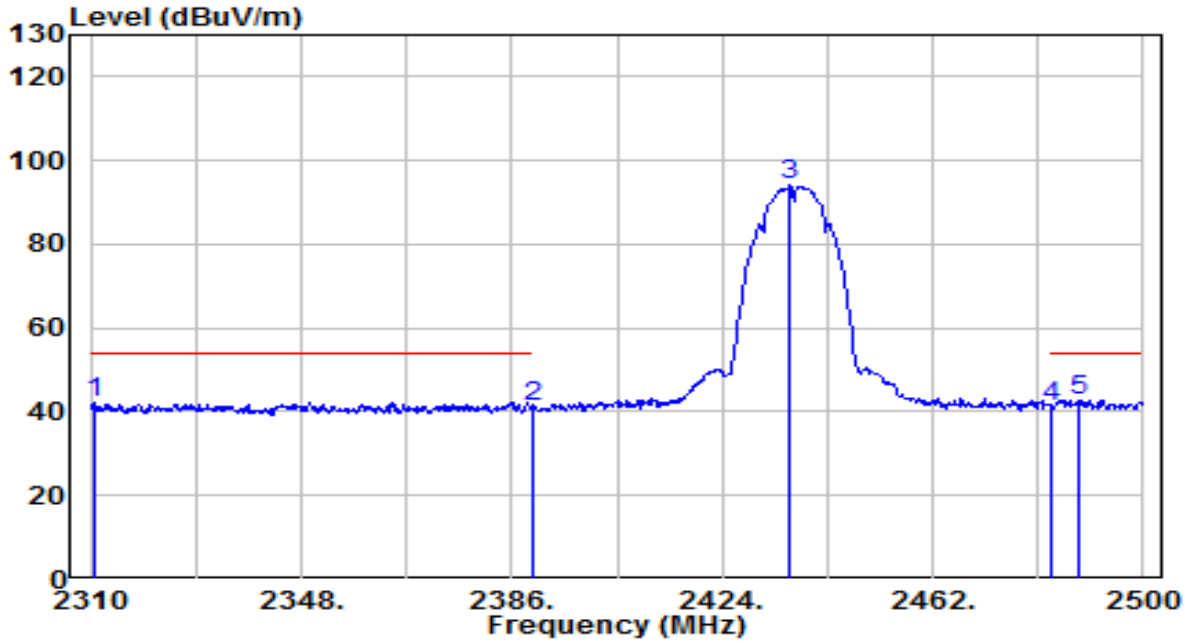

No		Frequency (MHz)	Reading (dBuV)	C.F (dB/m)	Measurement (dBuV/m)	Margin (dB)	Limit (dBuV/m)	Height (cm)	Angle (deg)	Remark (QP/PK/AV)
1		2310.570	10.71	31.55	42.27	-11.73	54.00	155	295	Average
2		2390.000	9.43	31.85	41.27	-12.73	54.00	155	295	Average
3		2436.160	61.98	32.02	94.00	N/A	N/A	155	295	Average
4		2483.500	9.12	32.20	41.31	-12.69	54.00	155	295	Average
5	*	2488.410	10.67	32.22	42.89	-11.11	54.00	155	295	Average

Note:

1. " *", means this data is the worst emission level.
2. C.F (Correction Factor) = Antenna Factor (dB/m) + Cable Loss (dB).
3. Measurement (dBuV/m) = Reading(dBuV) + C.F (Correction Factor).
4. The emission levels of other frequencies are very lower than the limit and not show in test report.

EUT	Pan/Tilt AI Home Security Wi-Fi Camera	Date of Test	2025-03-27
Factor	BBHA 9120D	Temp. / Humidity	24°C /57%
Polarity	Vertical	Site / Test Engineer	AC1 / Todd
Test Mode	802.11b_TX_CH 6_ANT 1	Test Voltage	By Notebook PC

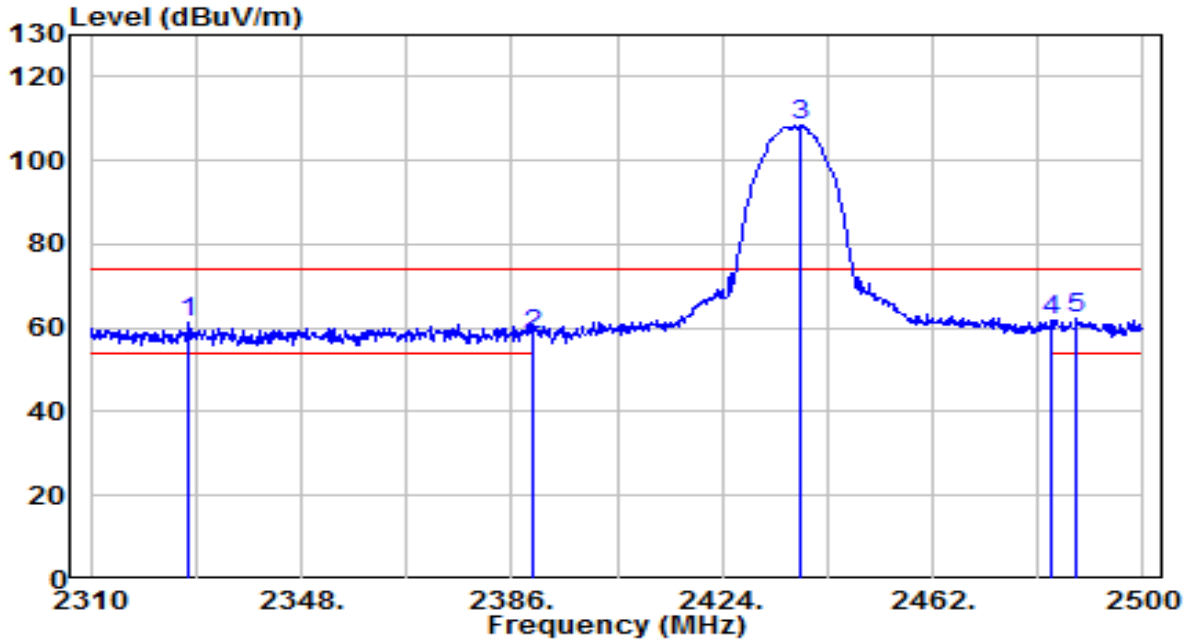

No		Frequency (MHz)	Reading (dBuV)	C.F (dB/m)	Measurement (dBuV/m)	Margin (dB)	Limit (dBuV/m)	Height (cm)	Angle (deg)	Remark (QP/PK/AV)
1		2327.670	29.67	31.62	61.28	-12.72	74.00	135	295	Peak
2		2390.000	26.52	31.85	58.37	-15.63	74.00	135	295	Peak
3		2438.060	76.27	32.03	108.30	N/A	N/A	135	295	Peak
4		2483.500	29.54	32.20	61.74	-12.26	74.00	135	295	Peak
5	*	2487.840	30.10	32.21	62.32	-11.68	74.00	135	295	Peak

Note:

1. " *", means this data is the worst emission level.
2. C.F (Correction Factor) = Antenna Factor (dB/m) + Cable Loss (dB).
3. Measurement (dBuV/m) = Reading(dBuV) + C.F (Correction Factor).
4. The emission levels of other frequencies are very lower than the limit and not show in test report.

EUT	Pan/Tilt AI Home Security Wi-Fi Camera	Date of Test	2025-03-27
Factor	BBHA 9120D	Temp. / Humidity	24°C /57%
Polarity	Vertical	Site / Test Engineer	AC1 / Todd
Test Mode	802.11b_TX_CH 6_ANT 1	Test Voltage	By Notebook PC

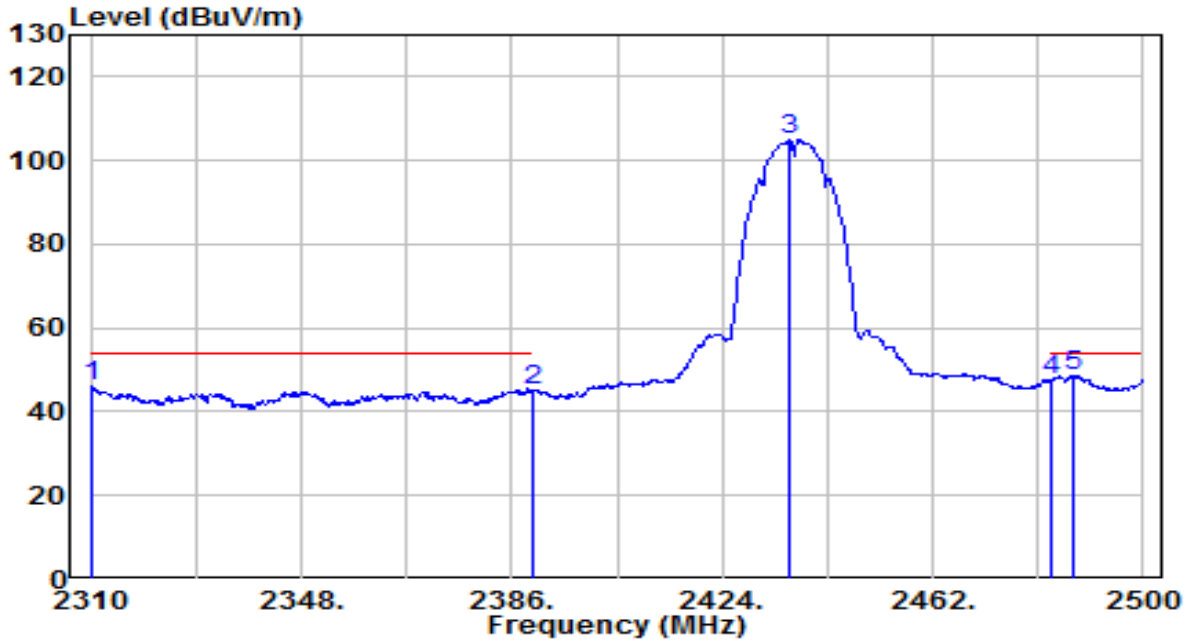

No		Frequency (MHz)	Reading (dBuV)	C.F (dB/m)	Measurement (dBuV/m)	Margin (dB)	Limit (dBuV/m)	Height (cm)	Angle (deg)	Remark (QP/PK/AV)
1		2310.000	14.32	31.55	45.87	-8.13	54.00	135	295	Average
2		2390.000	13.35	31.85	45.19	-8.81	54.00	135	295	Average
3		2436.350	72.90	32.02	104.92	N/A	N/A	135	295	Average
4		2483.500	15.39	32.20	47.59	-6.41	54.00	135	295	Average
5	*	2487.460	16.38	32.21	48.60	-5.40	54.00	135	295	Average

Note:

1. " *", means this data is the worst emission level.
2. C.F (Correction Factor) = Antenna Factor (dB/m) + Cable Loss (dB).
3. Measurement (dBuV/m) = Reading(dBuV) + C.F (Correction Factor).
4. The emission levels of other frequencies are very lower than the limit and not show in test report.

EUT	Pan/Tilt AI Home Security Wi-Fi Camera	Date of Test	2025-03-27
Factor	BBHA 9120D	Temp. / Humidity	24°C /57%
Polarity	Horizontal	Site / Test Engineer	AC1 / Todd
Test Mode	802.11b_TX_CH 11_ANT 1	Test Voltage	By Notebook PC

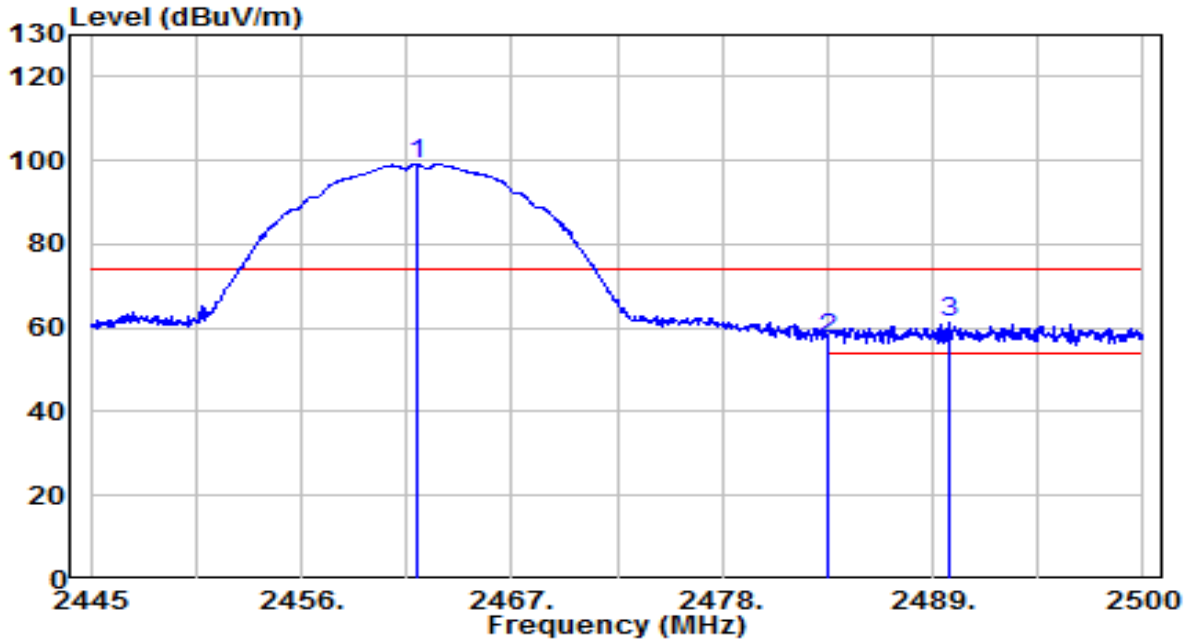

No		Frequency (MHz)	Reading (dBuV)	C.F (dB/m)	Measurement (dBuV/m)	Margin (dB)	Limit (dBuV/m)	Height (cm)	Angle (deg)	Remark (QP/PK/AV)
1		2461.995	66.99	32.12	99.10	N/A	N/A	160	220	Peak
2		2483.500	25.44	32.20	57.64	-16.36	74.00	160	220	Peak
3	*	2489.825	28.90	32.22	61.12	-12.88	74.00	160	220	Peak

Note:

1. " *", means this data is the worst emission level.
2. C.F (Correction Factor) = Antenna Factor (dB/m) + Cable Loss (dB).
3. Measurement (dBuV/m) = Reading(dBuV) + C.F (Correction Factor).
4. The emission levels of other frequencies are very lower than the limit and not show in test report.

EUT	Pan/Tilt AI Home Security Wi-Fi Camera	Date of Test	2025-03-27
Factor	BBHA 9120D	Temp. / Humidity	24°C /57%
Polarity	Horizontal	Site / Test Engineer	AC1 / Todd
Test Mode	802.11b_TX_CH 11_ANT 1	Test Voltage	By Notebook PC

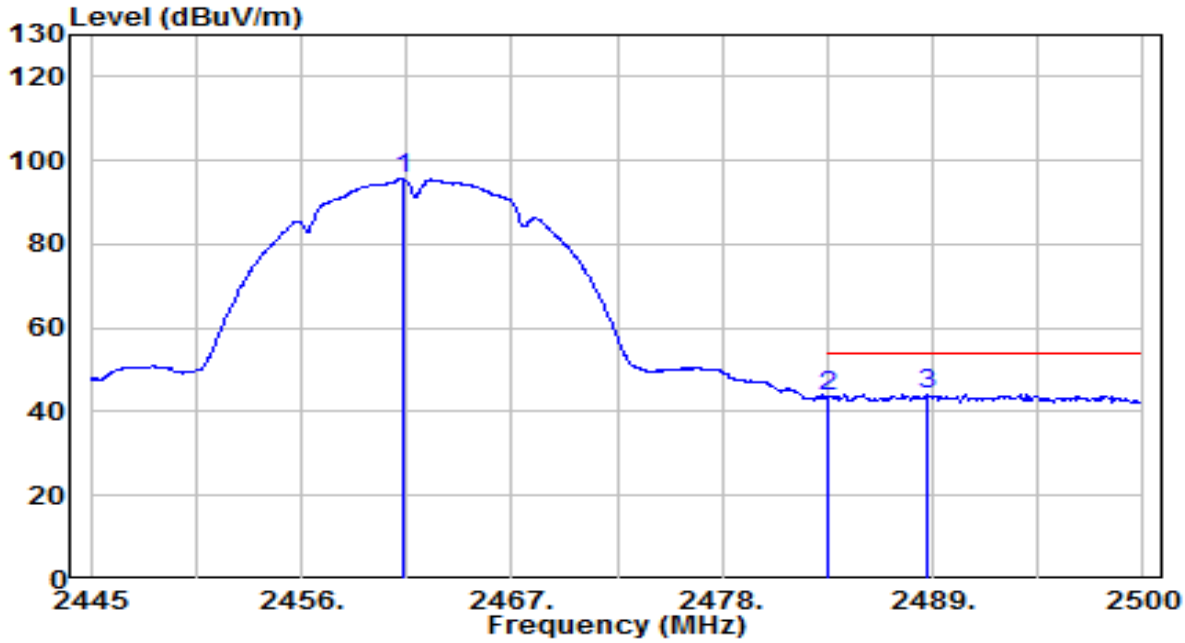

No		Frequency (MHz)	Reading (dBuV)	C.F (dB/m)	Measurement (dBuV/m)	Margin (dB)	Limit (dBuV/m)	Height (cm)	Angle (deg)	Remark (QP/PK/AV)
1		2461.280	63.43	32.12	95.55	N/A	N/A	160	220	Average
2		2483.500	11.42	32.20	43.62	-10.38	54.00	160	220	Average
3	*	2488.725	12.03	32.22	44.25	-9.75	54.00	160	220	Average

Note:

1. " *", means this data is the worst emission level.
2. C.F (Correction Factor) = Antenna Factor (dB/m) + Cable Loss (dB).
3. Measurement (dBuV/m) = Reading(dBuV) + C.F (Correction Factor).
4. The emission levels of other frequencies are very lower than the limit and not show in test report.

EUT	Pan/Tilt AI Home Security Wi-Fi Camera	Date of Test	2025-03-27
Factor	BBHA 9120D	Temp. / Humidity	24°C /57%
Polarity	Vertical	Site / Test Engineer	AC1 / Todd
Test Mode	802.11b_TX_CH 11_ANT 1	Test Voltage	By Notebook PC

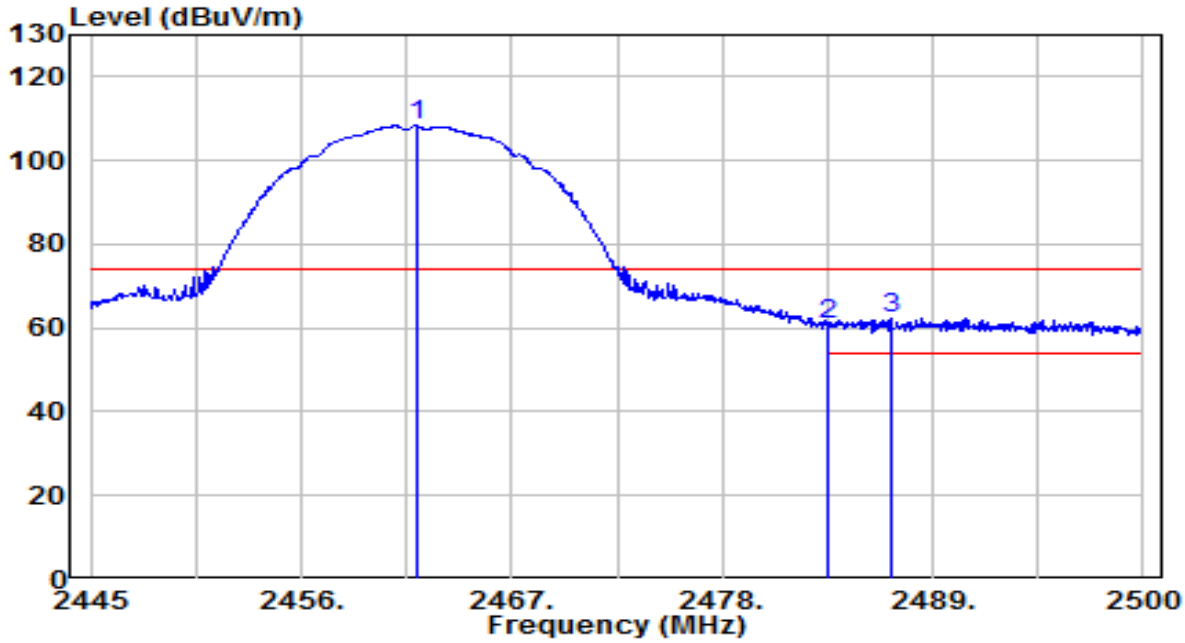

No		Frequency (MHz)	Reading (dBuV)	C.F (dB/m)	Measurement (dBuV/m)	Margin (dB)	Limit (dBuV/m)	Height (cm)	Angle (deg)	Remark (QP/PK/AV)
1		2461.995	76.21	32.12	108.32	N/A	N/A	145	295	Peak
2		2483.500	28.61	32.20	60.81	-13.19	74.00	145	295	Peak
3	*	2486.800	30.18	32.21	62.39	-11.61	74.00	145	295	Peak

Note:

1. " *", means this data is the worst emission level.
2. C.F (Correction Factor) = Antenna Factor (dB/m) + Cable Loss (dB).
3. Measurement (dBuV/m) = Reading(dBuV) + C.F (Correction Factor).
4. The emission levels of other frequencies are very lower than the limit and not show in test report.

EUT	Pan/Tilt AI Home Security Wi-Fi Camera	Date of Test	2025-03-27
Factor	BBHA 9120D	Temp. / Humidity	24°C /57%
Polarity	Vertical	Site / Test Engineer	AC1 / Todd
Test Mode	802.11b_TX_CH 11_ANT 1	Test Voltage	By Notebook PC

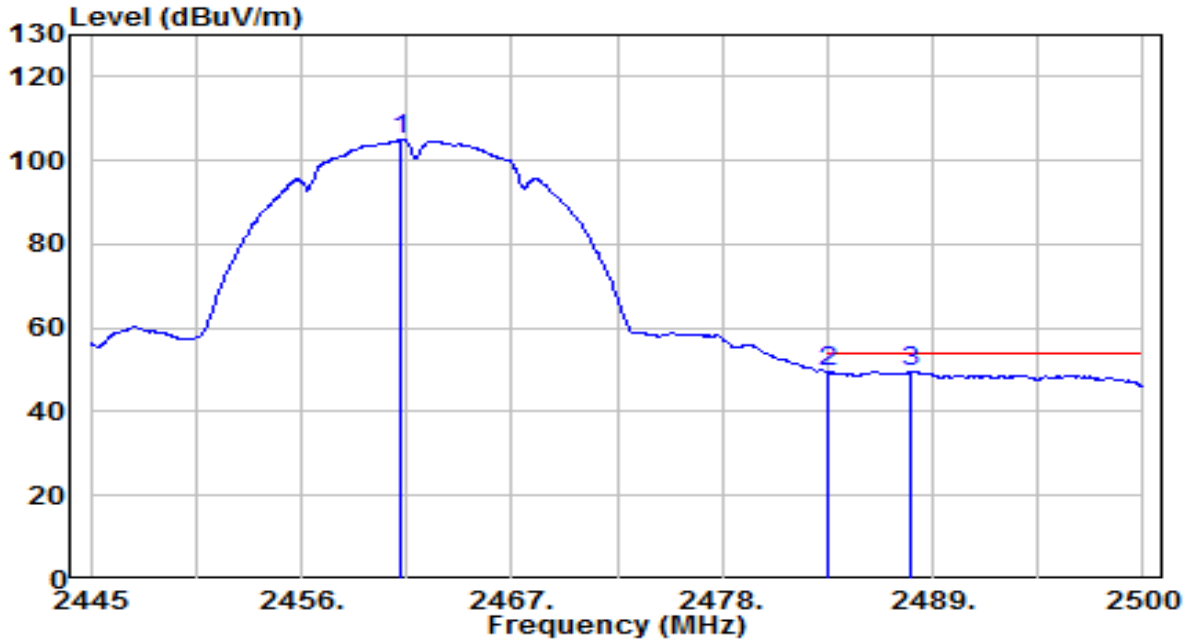

No		Frequency (MHz)	Reading (dBuV)	C.F (dB/m)	Measurement (dBuV/m)	Margin (dB)	Limit (dBuV/m)	Height (cm)	Angle (deg)	Remark (QP/PK/AV)
1		2461.225	72.86	32.11	104.97	N/A	N/A	145	295	Average
2		2483.500	17.14	32.20	49.33	-4.67	54.00	145	295	Average
3	*	2487.900	17.53	32.21	49.74	-4.26	54.00	145	295	Average

Note:

1. " *", means this data is the worst emission level.
2. C.F (Correction Factor) = Antenna Factor (dB/m) + Cable Loss (dB).
3. Measurement (dBuV/m) = Reading(dBuV) + C.F (Correction Factor).
4. The emission levels of other frequencies are very lower than the limit and not show in test report.

EUT	Pan/Tilt AI Home Security Wi-Fi Camera	Date of Test	2025-03-27
Factor	BBHA 9120D	Temp. / Humidity	24°C /57%
Polarity	Horizontal	Site / Test Engineer	AC1 / Todd
Test Mode	802.11g_TX_CH 1_ANT 0	Test Voltage	By Notebook PC

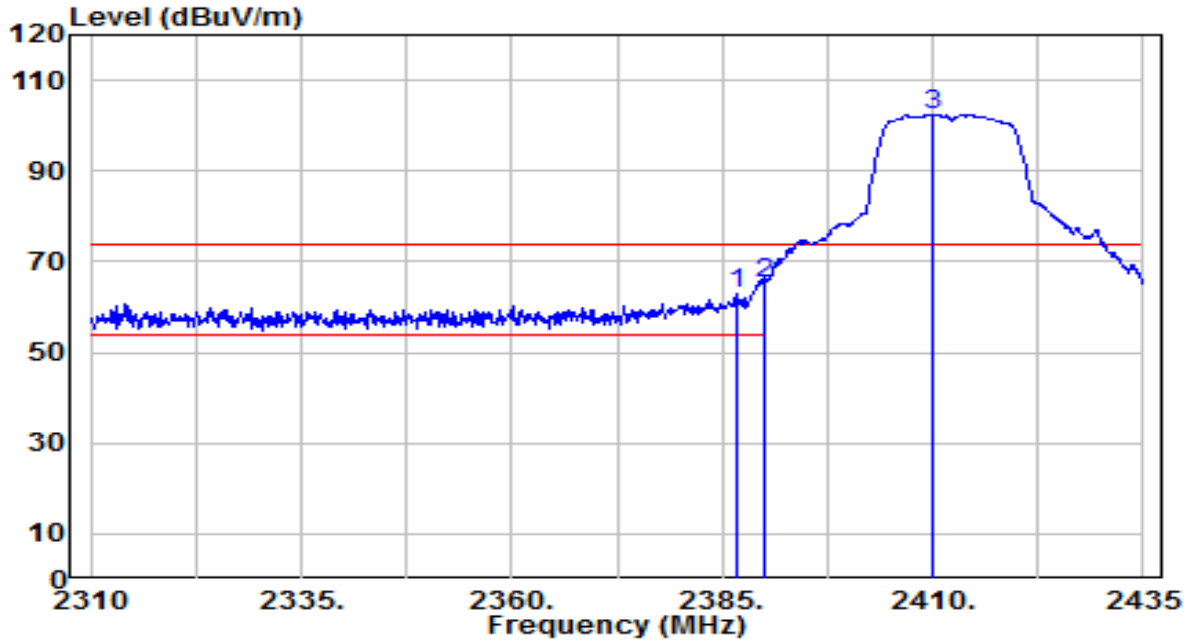

No		Frequency (MHz)	Reading (dBuV)	C.F (dB/m)	Measurement (dBuV/m)	Margin (dB)	Limit (dBuV/m)	Height (cm)	Angle (deg)	Remark (QP/PK/AV)
1		2386.625	31.10	31.84	62.94	-11.06	74.00	155	135	Peak
2	*	2390.000	33.46	31.85	65.30	-8.70	74.00	155	135	Peak
3		2410.125	70.62	31.92	102.55	N/A	N/A	155	135	Peak

Note:

1. " *", means this data is the worst emission level.
2. C.F (Correction Factor) = Antenna Factor (dB/m) + Cable Loss (dB).
3. Measurement (dBuV/m) = Reading(dBuV) + C.F (Correction Factor).
4. The emission levels of other frequencies are very lower than the limit and not show in test report.

EUT	Pan/Tilt AI Home Security Wi-Fi Camera	Date of Test	2025-03-27
Factor	BBHA 9120D	Temp. / Humidity	24°C /57%
Polarity	Horizontal	Site / Test Engineer	AC1 / Todd
Test Mode	802.11g_TX_CH 1_ANT 0	Test Voltage	By Notebook PC

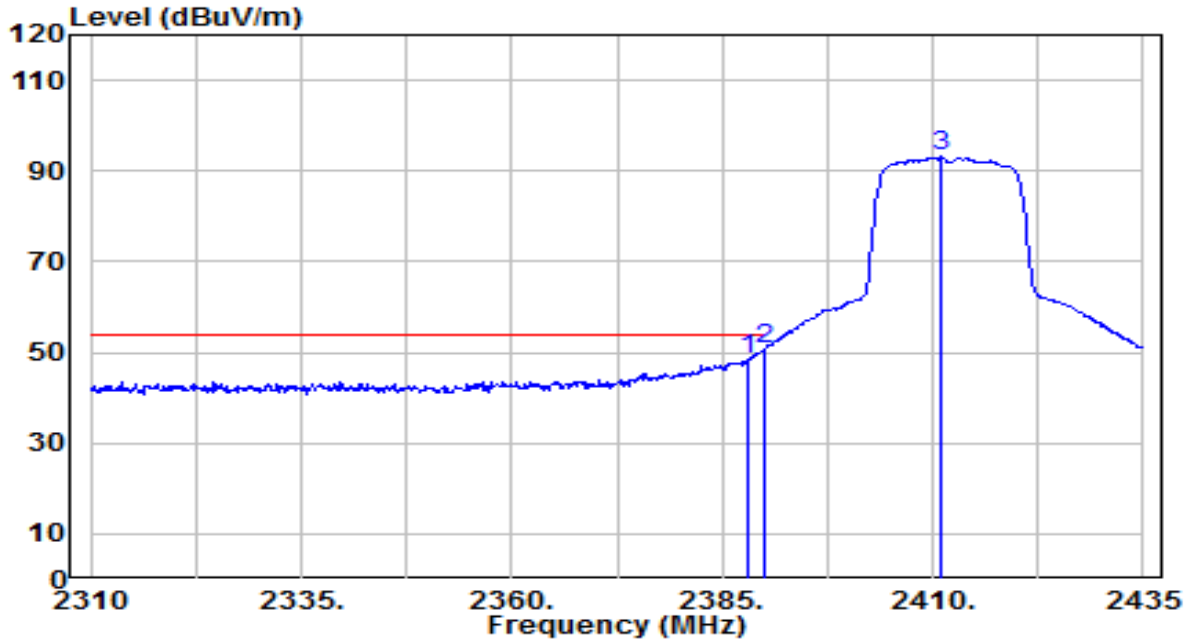

No		Frequency (MHz)	Reading (dBuV)	C.F (dB/m)	Measurement (dBuV/m)	Margin (dB)	Limit (dBuV/m)	Height (cm)	Angle (deg)	Remark (QP/PK/AV)
1		2388.000	16.47	31.84	48.31	-5.69	54.00	155	135	Average
2	*	2390.000	18.82	31.85	50.67	-3.33	54.00	155	135	Average
3		2410.875	61.24	31.93	93.16	N/A	N/A	155	135	Average

Note:

1. " *", means this data is the worst emission level.
2. C.F (Correction Factor) = Antenna Factor (dB/m) + Cable Loss (dB).
3. Measurement (dBuV/m) = Reading(dBuV) + C.F (Correction Factor).
4. The emission levels of other frequencies are very lower than the limit and not show in test report.

EUT	Pan/Tilt AI Home Security Wi-Fi Camera	Date of Test	2025-03-27
Factor	BBHA 9120D	Temp. / Humidity	24°C /57%
Polarity	Vertical	Site / Test Engineer	AC1 / Todd
Test Mode	802.11g_TX_CH 1_ANT 0	Test Voltage	By Notebook PC

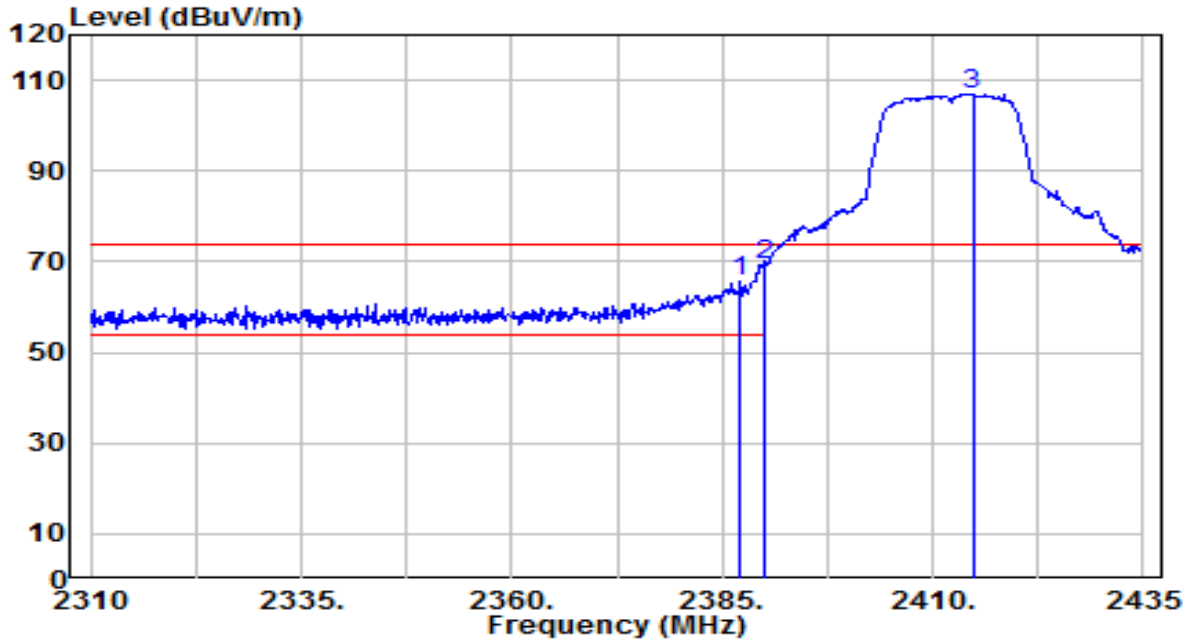

No		Frequency (MHz)	Reading (dBuV)	C.F (dB/m)	Measurement (dBuV/m)	Margin (dB)	Limit (dBuV/m)	Height (cm)	Angle (deg)	Remark (QP/PK/AV)
1		2387.125	33.78	31.84	65.62	-8.38	74.00	145	350	Peak
2	*	2390.000	37.44	31.85	69.29	-4.71	74.00	145	350	Peak
3		2414.750	75.14	31.94	107.08	N/A	N/A	145	350	Peak

Note:

1. " *", means this data is the worst emission level.
2. C.F (Correction Factor) = Antenna Factor (dB/m) + Cable Loss (dB).
3. Measurement (dBuV/m) = Reading(dBuV) + C.F (Correction Factor).
4. The emission levels of other frequencies are very lower than the limit and not show in test report.

EUT	Pan/Tilt AI Home Security Wi-Fi Camera	Date of Test	2025-03-27
Factor	BBHA 9120D	Temp. / Humidity	24°C /57%
Polarity	Vertical	Site / Test Engineer	AC1 / Todd
Test Mode	802.11g_TX_CH 1_ANT 0	Test Voltage	By Notebook PC

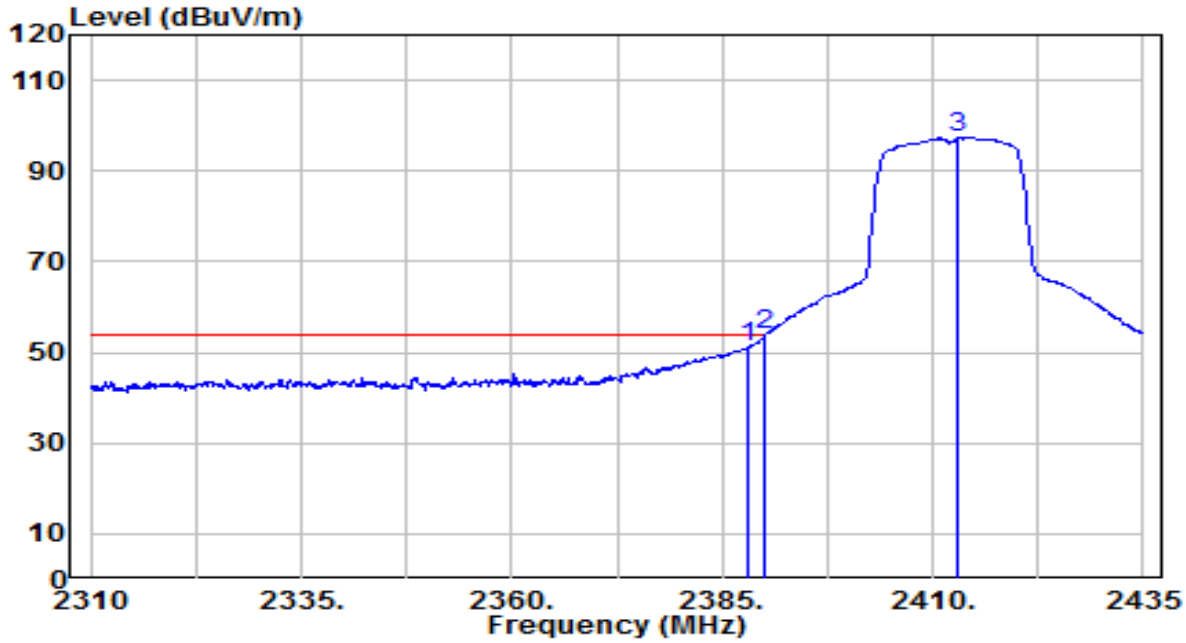

No		Frequency (MHz)	Reading (dBuV)	C.F (dB/m)	Measurement (dBuV/m)	Margin (dB)	Limit (dBuV/m)	Height (cm)	Angle (deg)	Remark (QP/PK/AV)
1		2388.000	19.23	31.84	51.07	-2.93	54.00	145	350	Average
2	*	2390.000	21.91	31.85	53.76	-0.24	54.00	145	350	Average
3		2413.000	65.51	31.93	97.44	N/A	N/A	145	350	Average

Note:

1. " *", means this data is the worst emission level.
2. C.F (Correction Factor) = Antenna Factor (dB/m) + Cable Loss (dB).
3. Measurement (dBuV/m) = Reading(dBuV) + C.F (Correction Factor).
4. The emission levels of other frequencies are very lower than the limit and not show in test report.

EUT	Pan/Tilt AI Home Security Wi-Fi Camera	Date of Test	2025-03-27
Factor	BBHA 9120D	Temp. / Humidity	24°C /57%
Polarity	Horizontal	Site / Test Engineer	AC1 / Todd
Test Mode	802.11g_TX_CH 6_ANT 0	Test Voltage	By Notebook PC

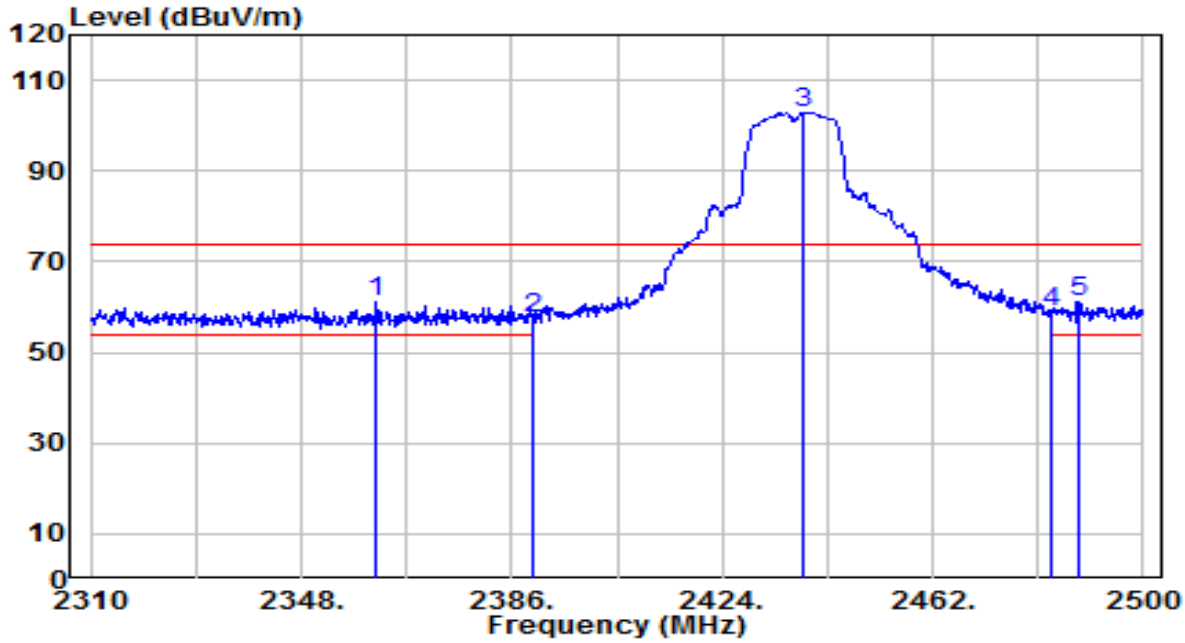

No		Frequency (MHz)	Reading (dBuV)	C.F (dB/m)	Measurement (dBuV/m)	Margin (dB)	Limit (dBuV/m)	Height (cm)	Angle (deg)	Remark (QP/PK/AV)
1		2361.680	29.29	31.74	61.04	-12.96	74.00	170	145	Peak
2		2390.000	25.67	31.85	57.51	-16.49	74.00	170	145	Peak
3		2438.630	70.76	32.03	102.79	N/A	N/A	170	145	Peak
4		2483.500	26.51	32.20	58.71	-15.29	74.00	170	145	Peak
5	*	2488.600	28.91	32.22	61.13	-12.87	74.00	170	145	Peak

Note:

1. " *", means this data is the worst emission level.
2. C.F (Correction Factor) = Antenna Factor (dB/m) + Cable Loss (dB).
3. Measurement (dBuV/m) = Reading(dBuV) + C.F (Correction Factor).
4. The emission levels of other frequencies are very lower than the limit and not show in test report.

EUT	Pan/Tilt AI Home Security Wi-Fi Camera	Date of Test	2025-03-27
Factor	BBHA 9120D	Temp. / Humidity	24°C /57%
Polarity	Horizontal	Site / Test Engineer	AC1 / Todd
Test Mode	802.11g_TX_CH 6_ANT 0	Test Voltage	By Notebook PC

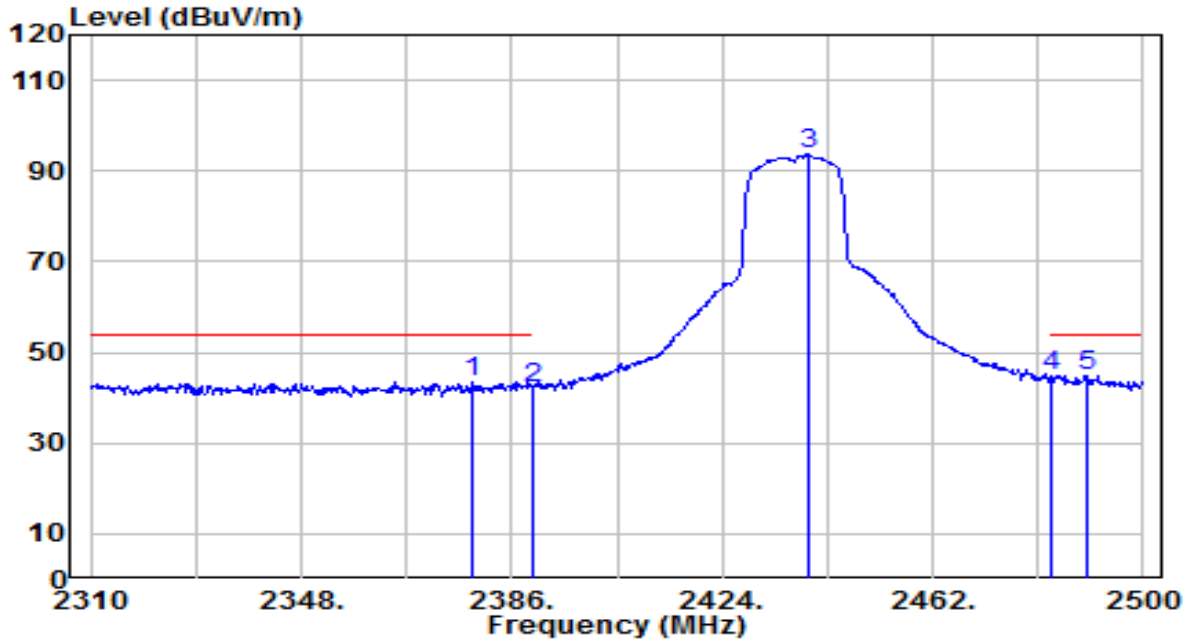

No		Frequency (MHz)	Reading (dBuV)	C.F (dB/m)	Measurement (dBuV/m)	Margin (dB)	Limit (dBuV/m)	Height (cm)	Angle (deg)	Remark (QP/PK/AV)
1		2378.970	11.63	31.81	43.44	-10.56	54.00	170	145	Average
2		2390.000	10.22	31.85	42.07	-11.93	54.00	170	145	Average
3		2439.580	61.72	32.03	93.75	N/A	N/A	170	145	Average
4		2483.500	12.47	32.20	44.67	-9.33	54.00	170	145	Average
5	*	2489.930	12.82	32.22	45.04	-8.96	54.00	170	145	Average

Note:

1. " *", means this data is the worst emission level.
2. C.F (Correction Factor) = Antenna Factor (dB/m) + Cable Loss (dB).
3. Measurement (dBuV/m) = Reading(dBuV) + C.F (Correction Factor).
4. The emission levels of other frequencies are very lower than the limit and not show in test report.

EUT	Pan/Tilt AI Home Security Wi-Fi Camera	Date of Test	2025-03-27
Factor	BBHA 9120D	Temp. / Humidity	24°C /57%
Polarity	Vertical	Site / Test Engineer	AC1 / Todd
Test Mode	802.11g_TX_CH 6_ANT 0	Test Voltage	By Notebook PC

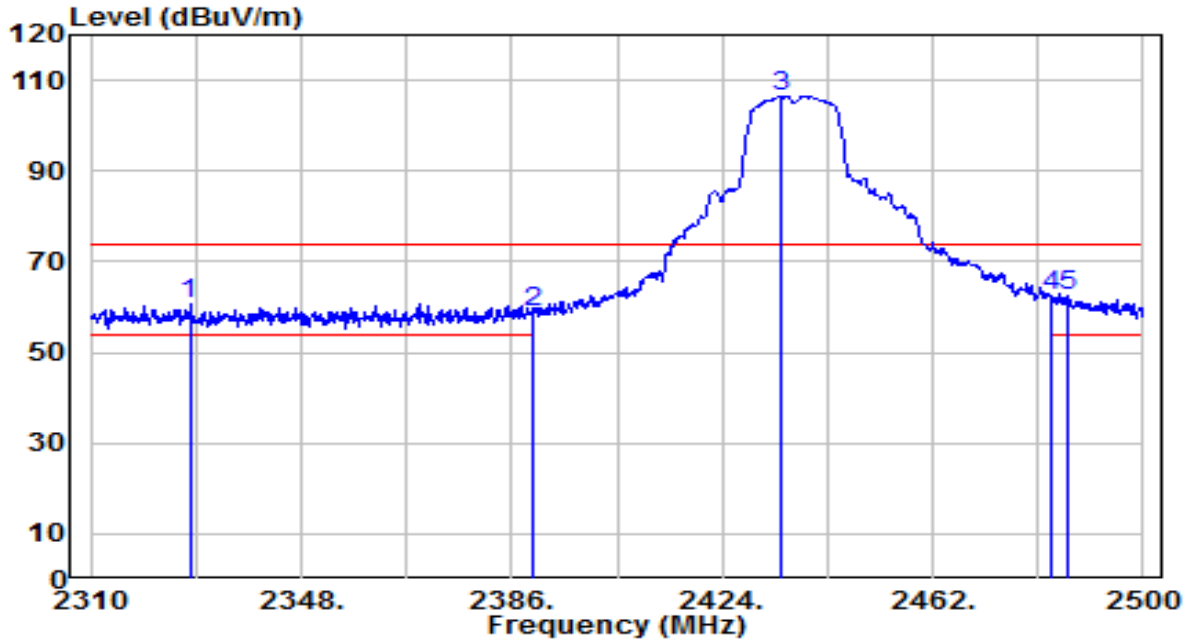

No		Frequency (MHz)	Reading (dBuV)	C.F (dB/m)	Measurement (dBuV/m)	Margin (dB)	Limit (dBuV/m)	Height (cm)	Angle (deg)	Remark (QP/PK/AV)
1		2327.860	28.93	31.62	60.55	-13.45	74.00	145	320	Peak
2		2390.000	27.12	31.85	58.97	-15.03	74.00	145	320	Peak
3		2434.640	74.50	32.02	106.51	N/A	N/A	145	320	Peak
4		2483.500	30.17	32.20	62.37	-11.63	74.00	145	320	Peak
5	*	2486.510	30.18	32.21	62.39	-11.61	74.00	145	320	Peak

Note:

1. " *", means this data is the worst emission level.
2. C.F (Correction Factor) = Antenna Factor (dB/m) + Cable Loss (dB).
3. Measurement (dBuV/m) = Reading(dBuV) + C.F (Correction Factor).
4. The emission levels of other frequencies are very lower than the limit and not show in test report.

EUT	Pan/Tilt AI Home Security Wi-Fi Camera	Date of Test	2025-03-27
Factor	BBHA 9120D	Temp. / Humidity	24°C /57%
Polarity	Vertical	Site / Test Engineer	AC1 / Todd
Test Mode	802.11g_TX_CH 6_ANT 0	Test Voltage	By Notebook PC

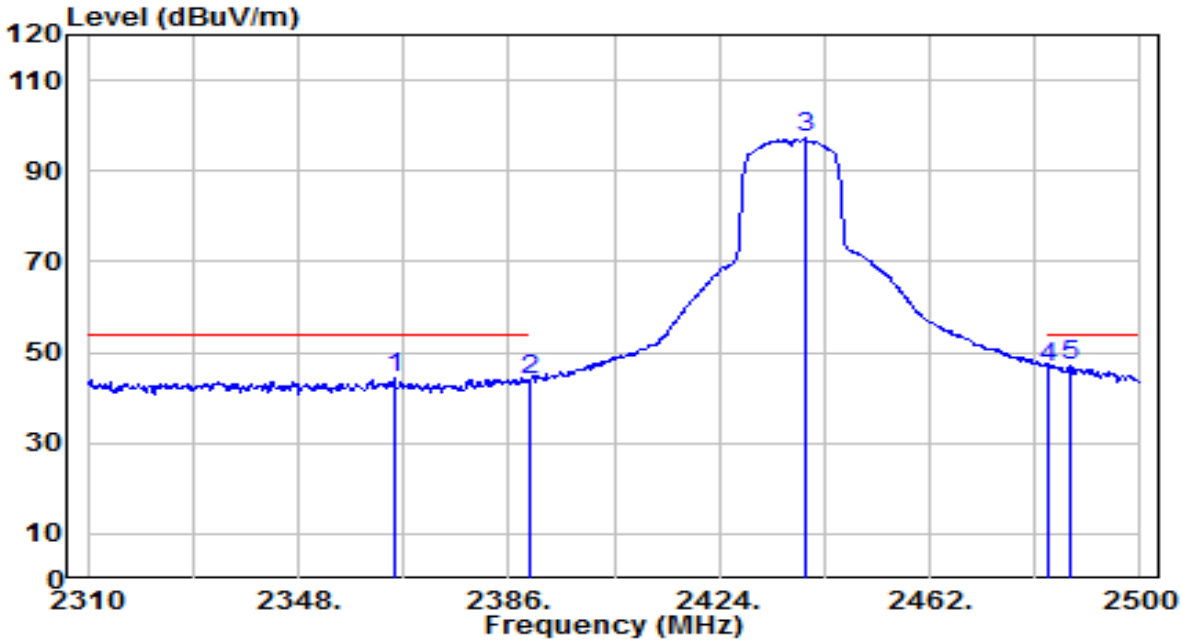

No		Frequency (MHz)	Reading (dBuV)	C.F (dB/m)	Measurement (dBuV/m)	Margin (dB)	Limit (dBuV/m)	Height (cm)	Angle (deg)	Remark (QP/PK/AV)
1		2365.290	12.51	31.76	44.26	-9.74	54.00	145	320	Average
2		2390.000	12.23	31.85	44.08	-9.92	54.00	145	320	Average
3		2439.580	65.28	32.03	97.32	N/A	N/A	145	320	Average
4		2483.500	14.34	32.20	46.54	-7.46	54.00	145	320	Average
5	*	2487.270	14.82	32.21	47.03	-6.97	54.00	145	320	Average

Note:

1. " *", means this data is the worst emission level.
2. C.F (Correction Factor) = Antenna Factor (dB/m) + Cable Loss (dB).
3. Measurement (dBuV/m) = Reading(dBuV) + C.F (Correction Factor).
4. The emission levels of other frequencies are very lower than the limit and not show in test report.

EUT	Pan/Tilt AI Home Security Wi-Fi Camera	Date of Test	2025-03-27
Factor	BBHA 9120D	Temp. / Humidity	24°C /57%
Polarity	Horizontal	Site / Test Engineer	AC1 / Todd
Test Mode	802.11g_TX_CH 10_ANT 0	Test Voltage	By Notebook PC

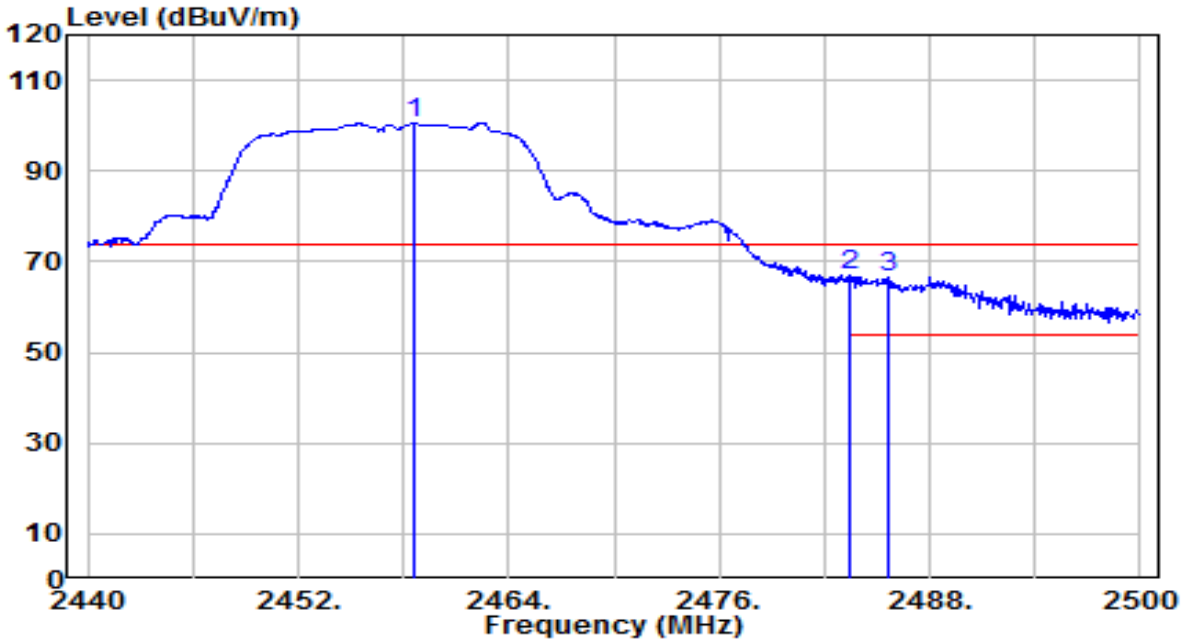

No		Frequency (MHz)	Reading (dBuV)	C.F (dB/m)	Measurement (dBuV/m)	Margin (dB)	Limit (dBuV/m)	Height (cm)	Angle (deg)	Remark (QP/PK/AV)
1		2458.600	68.57	32.11	100.67	N/A	N/A	155	160	Peak
2	*	2483.500	34.79	32.20	66.99	-7.01	74.00	155	160	Peak
3		2485.660	34.50	32.21	66.71	-7.29	74.00	155	160	Peak

Note:

1. " *", means this data is the worst emission level.
2. C.F (Correction Factor) = Antenna Factor (dB/m) + Cable Loss (dB).
3. Measurement (dBuV/m) = Reading(dBuV) + C.F (Correction Factor).
4. The emission levels of other frequencies are very lower than the limit and not show in test report.

EUT	Pan/Tilt AI Home Security Wi-Fi Camera	Date of Test	2025-03-27
Factor	BBHA 9120D	Temp. / Humidity	24°C /57%
Polarity	Horizontal	Site / Test Engineer	AC1 / Todd
Test Mode	802.11g_TX_CH 10_ANT 0	Test Voltage	By Notebook PC

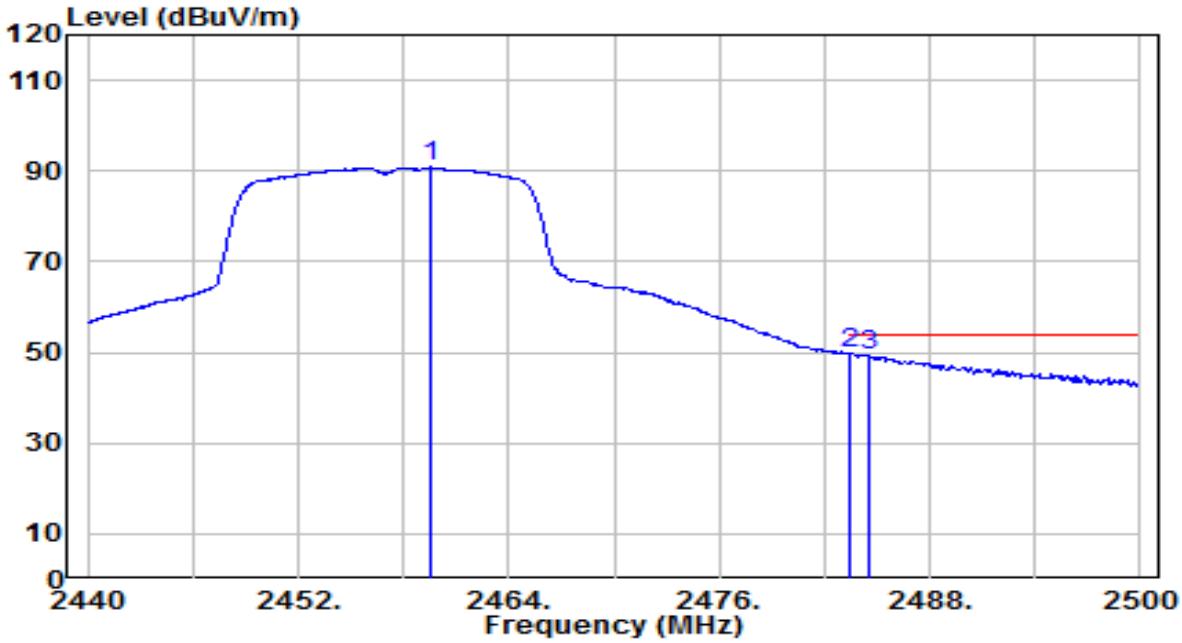

No		Frequency (MHz)	Reading (dBuV)	C.F (dB/m)	Measurement (dBuV/m)	Margin (dB)	Limit (dBuV/m)	Height (cm)	Angle (deg)	Remark (QP/PK/AV)
1		2459.500	58.72	32.11	90.83	N/A	N/A	155	160	Average
2	*	2483.500	17.50	32.20	49.70	-4.30	54.00	155	160	Average
3		2484.520	17.19	32.20	49.39	-4.61	54.00	155	160	Average

Note:

1. " *", means this data is the worst emission level.
2. C.F (Correction Factor) = Antenna Factor (dB/m) + Cable Loss (dB).
3. Measurement (dBuV/m) = Reading(dBuV) + C.F (Correction Factor).
4. The emission levels of other frequencies are very lower than the limit and not show in test report.

EUT	Pan/Tilt AI Home Security Wi-Fi Camera	Date of Test	2025-03-27
Factor	BBHA 9120D	Temp. / Humidity	24°C /57%
Polarity	Vertical	Site / Test Engineer	AC1 / Todd
Test Mode	802.11g_TX_CH 10_ANT 0	Test Voltage	By Notebook PC

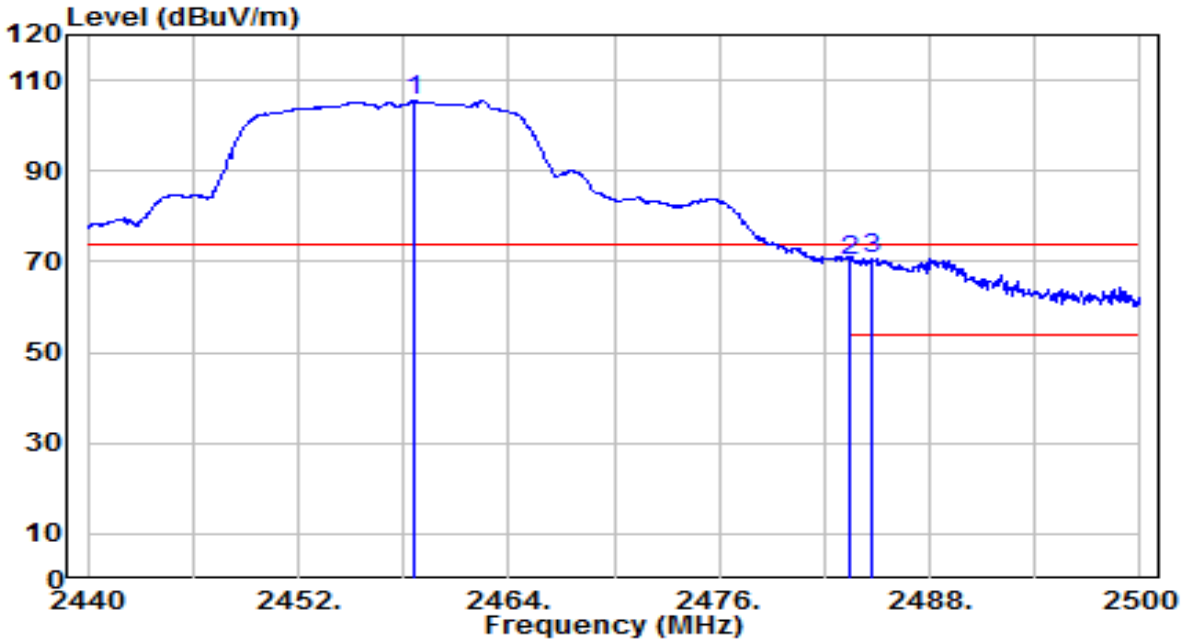

No		Frequency (MHz)	Reading (dBuV)	C.F (dB/m)	Measurement (dBuV/m)	Margin (dB)	Limit (dBuV/m)	Height (cm)	Angle (deg)	Remark (QP/PK/AV)
1		2458.660	73.40	32.11	105.51	N/A	N/A	145	320	Peak
2		2483.500	38.01	32.20	70.21	-3.79	74.00	145	320	Peak
3	*	2484.700	38.45	32.20	70.65	-3.35	74.00	145	320	Peak

Note:

1. " *", means this data is the worst emission level.
2. C.F (Correction Factor) = Antenna Factor (dB/m) + Cable Loss (dB).
3. Measurement (dBuV/m) = Reading(dBuV) + C.F (Correction Factor).
4. The emission levels of other frequencies are very lower than the limit and not show in test report.

EUT	Pan/Tilt AI Home Security Wi-Fi Camera	Date of Test	2025-03-27
Factor	BBHA 9120D	Temp. / Humidity	24°C /57%
Polarity	Vertical	Site / Test Engineer	AC1 / Todd
Test Mode	802.11g_TX_CH 10_ANT 0	Test Voltage	By Notebook PC

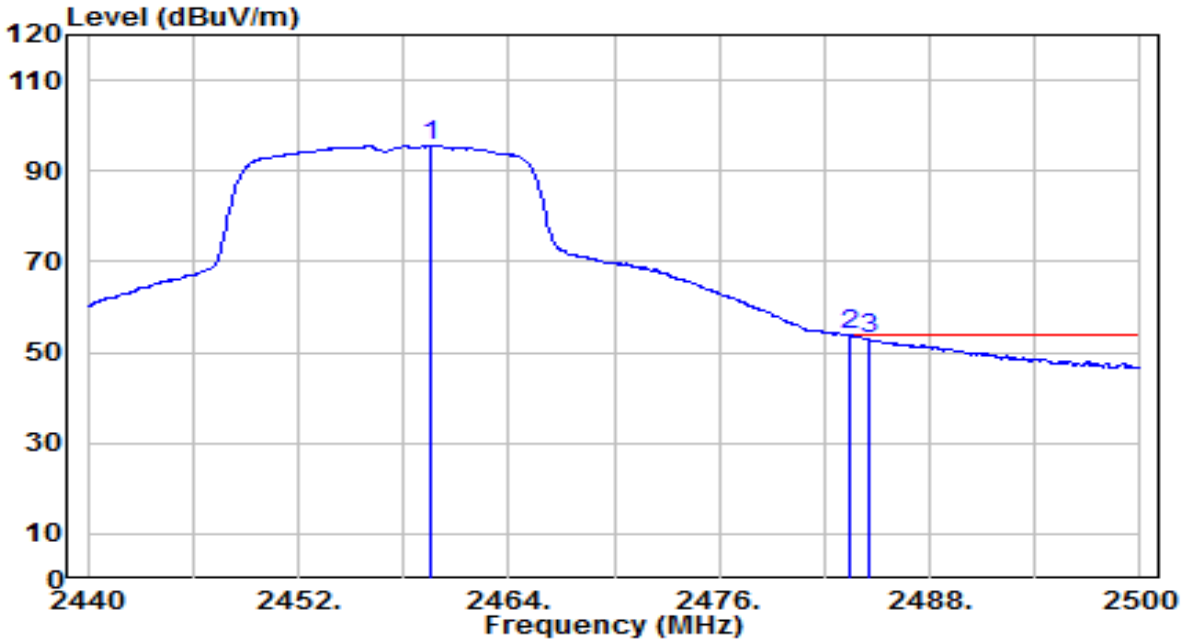

No		Frequency (MHz)	Reading (dBuV)	C.F (dB/m)	Measurement (dBuV/m)	Margin (dB)	Limit (dBuV/m)	Height (cm)	Angle (deg)	Remark (QP/PK/AV)
1		2459.500	63.60	32.11	95.70	N/A	N/A	145	320	Average
2	*	2483.500	21.57	32.20	53.76	-0.24	54.00	145	320	Average
3		2484.580	20.60	32.20	52.80	-1.20	54.00	145	320	Average

Note:

1. " *", means this data is the worst emission level.
2. C.F (Correction Factor) = Antenna Factor (dB/m) + Cable Loss (dB).
3. Measurement (dBuV/m) = Reading(dBuV) + C.F (Correction Factor).
4. The emission levels of other frequencies are very lower than the limit and not show in test report.

EUT	Pan/Tilt AI Home Security Wi-Fi Camera	Date of Test	2025-03-27
Factor	BBHA 9120D	Temp. / Humidity	24°C /57%
Polarity	Horizontal	Site / Test Engineer	AC1 / Todd
Test Mode	802.11g_TX_CH 11_ANT 0	Test Voltage	By Notebook PC

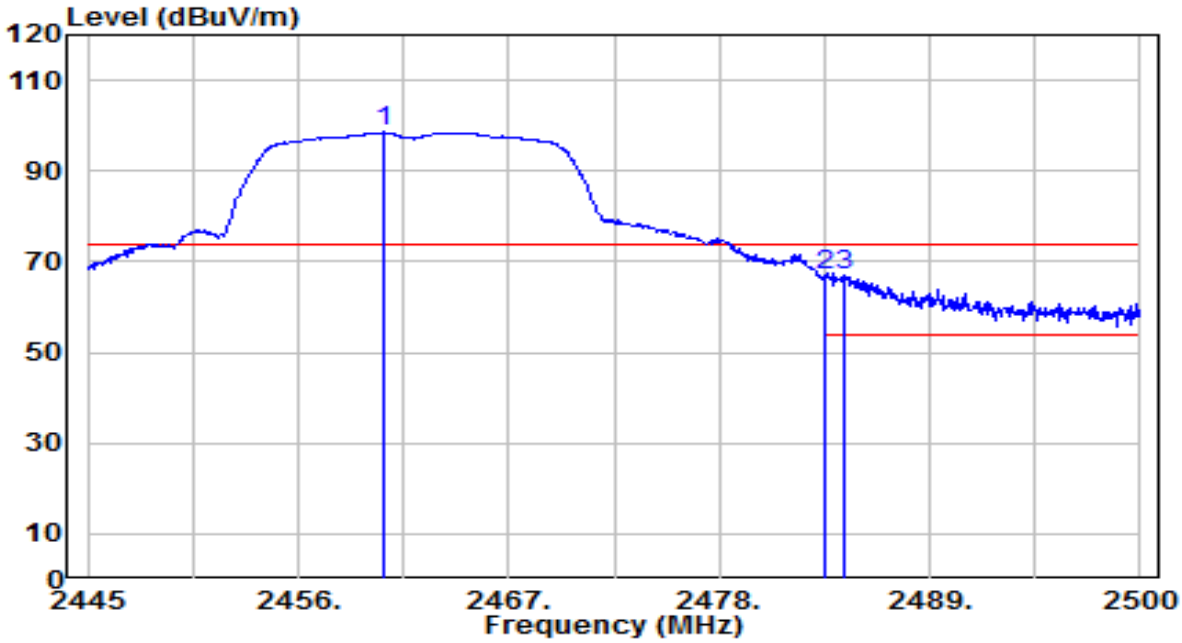

No		Frequency (MHz)	Reading (dBuV)	C.F (dB/m)	Measurement (dBuV/m)	Margin (dB)	Limit (dBuV/m)	Height (cm)	Angle (deg)	Remark (QP/PK/AV)
1		2460.455	66.41	32.11	98.52	N/A	N/A	155	160	Peak
2	*	2483.500	35.04	32.20	67.24	-6.76	74.00	155	160	Peak
3		2484.600	34.97	32.20	67.17	-6.83	74.00	155	160	Peak

Note:

1. " *", means this data is the worst emission level.
2. C.F (Correction Factor) = Antenna Factor (dB/m) + Cable Loss (dB).
3. Measurement (dBuV/m) = Reading(dBuV) + C.F (Correction Factor).
4. The emission levels of other frequencies are very lower than the limit and not show in test report.

EUT	Pan/Tilt AI Home Security Wi-Fi Camera	Date of Test	2025-03-27
Factor	BBHA 9120D	Temp. / Humidity	24°C /57%
Polarity	Horizontal	Site / Test Engineer	AC1 / Todd
Test Mode	802.11g_TX_CH 11_ANT 0	Test Voltage	By Notebook PC

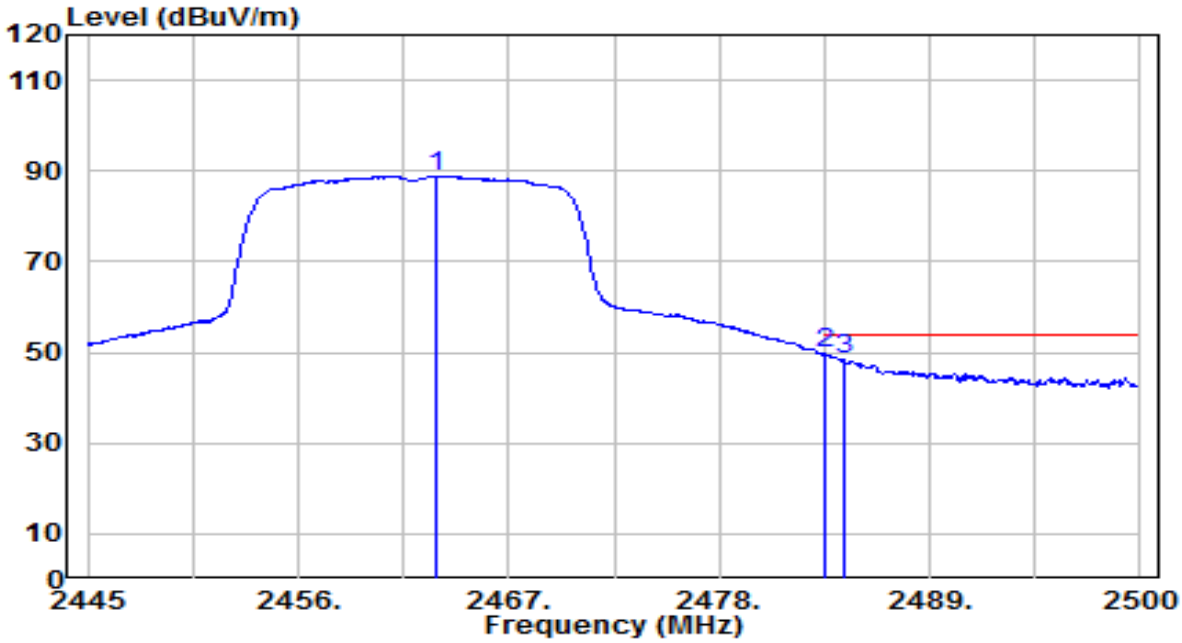

No		Frequency (MHz)	Reading (dBuV)	C.F (dB/m)	Measurement (dBuV/m)	Margin (dB)	Limit (dBuV/m)	Height (cm)	Angle (deg)	Remark (QP/PK/AV)
1		2463.205	56.82	32.12	88.94	N/A	N/A	155	160	Average
2	*	2483.500	17.41	32.20	49.61	-4.39	54.00	155	160	Average
3		2484.545	16.23	32.20	48.43	-5.57	54.00	155	160	Average

Note:

1. " *", means this data is the worst emission level.
2. C.F (Correction Factor) = Antenna Factor (dB/m) + Cable Loss (dB).
3. Measurement (dBuV/m) = Reading(dBuV) + C.F (Correction Factor).
4. The emission levels of other frequencies are very lower than the limit and not show in test report.

EUT	Pan/Tilt AI Home Security Wi-Fi Camera	Date of Test	2025-03-27
Factor	BBHA 9120D	Temp. / Humidity	24°C /57%
Polarity	Vertical	Site / Test Engineer	AC1 / Todd
Test Mode	802.11g_TX_CH 11_ANT 0	Test Voltage	By Notebook PC

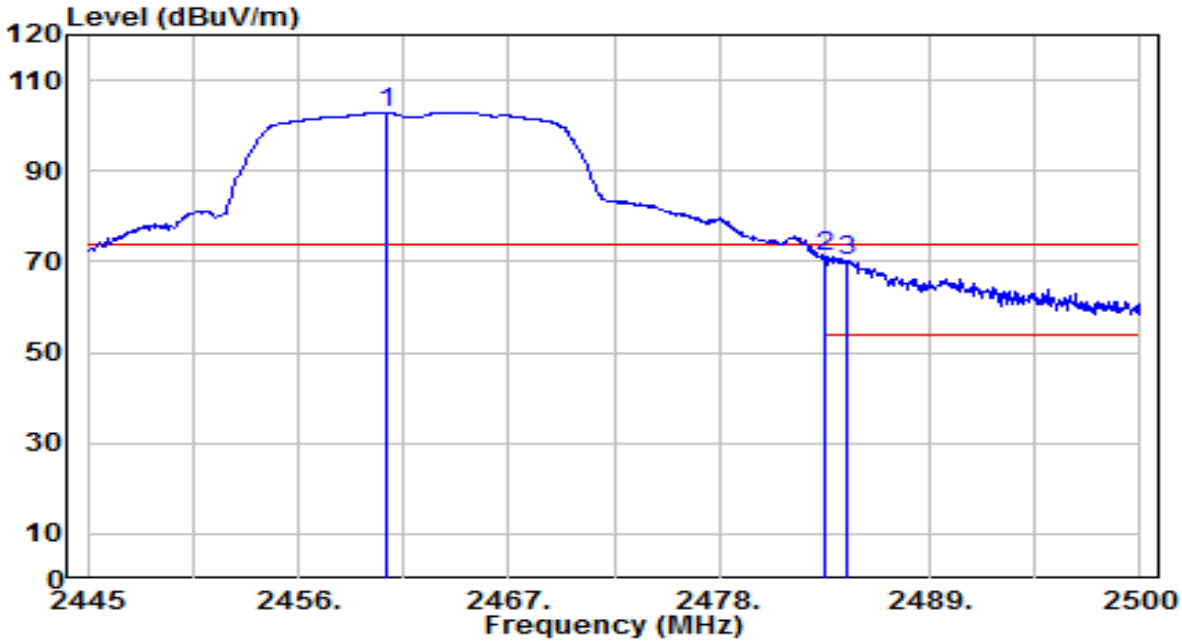

No		Frequency (MHz)	Reading (dBuV)	C.F (dB/m)	Measurement (dBuV/m)	Margin (dB)	Limit (dBuV/m)	Height (cm)	Angle (deg)	Remark (QP/PK/AV)
1		2460.620	70.83	32.11	102.94	N/A	N/A	145	320	Peak
2	*	2483.500	38.94	32.20	71.13	-2.87	74.00	145	320	Peak
3		2484.710	38.07	32.20	70.28	-3.72	74.00	145	320	Peak

Note:

1. " *", means this data is the worst emission level.
2. C.F (Correction Factor) = Antenna Factor (dB/m) + Cable Loss (dB).
3. Measurement (dBuV/m) = Reading(dBuV) + C.F (Correction Factor).
4. The emission levels of other frequencies are very lower than the limit and not show in test report.

EUT	Pan/Tilt AI Home Security Wi-Fi Camera	Date of Test	2025-03-27
Factor	BBHA 9120D	Temp. / Humidity	24°C /57%
Polarity	Vertical	Site / Test Engineer	AC1 / Todd
Test Mode	802.11g_TX_CH 11_ANT 0	Test Voltage	By Notebook PC

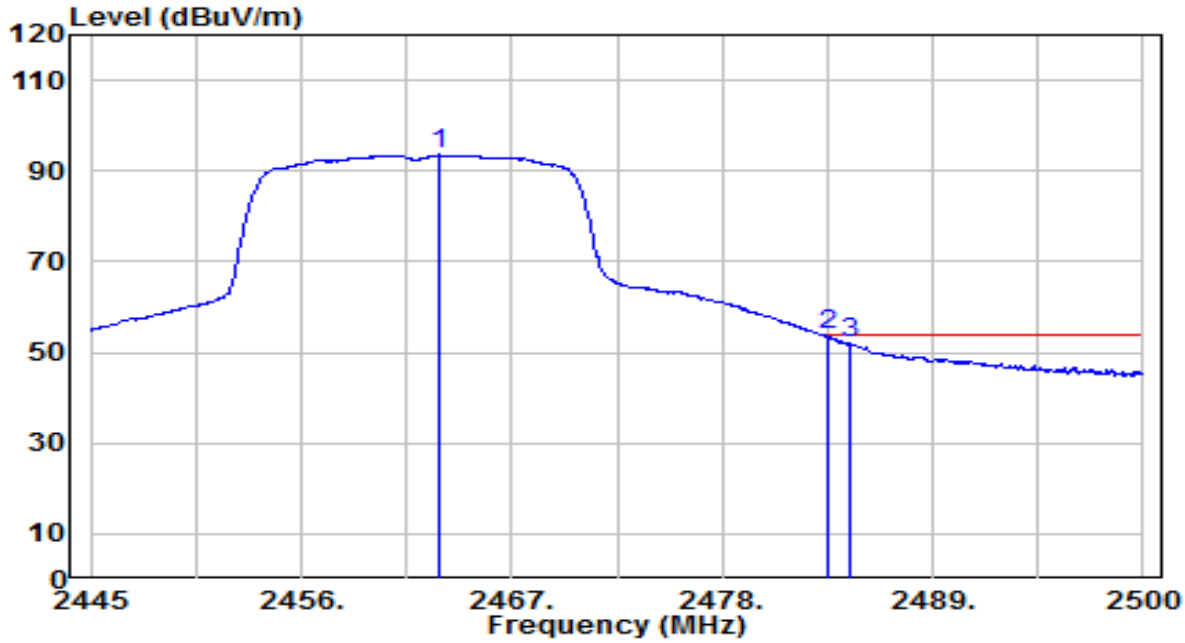

No		Frequency (MHz)	Reading (dBuV)	C.F (dB/m)	Measurement (dBuV/m)	Margin (dB)	Limit (dBuV/m)	Height (cm)	Angle (deg)	Remark (QP/PK/AV)
1		2463.205	61.44	32.12	93.56	N/A	N/A	145	320	Average
2	*	2483.500	21.57	32.20	53.77	-0.23	54.00	145	320	Average
3		2484.655	19.76	32.20	51.96	-2.04	54.00	145	320	Average

Note:

1. " *", means this data is the worst emission level.
2. C.F (Correction Factor) = Antenna Factor (dB/m) + Cable Loss (dB).
3. Measurement (dBuV/m) = Reading(dBuV) + C.F (Correction Factor).
4. The emission levels of other frequencies are very lower than the limit and not show in test report.

EUT	Pan/Tilt AI Home Security Wi-Fi Camera	Date of Test	2025-03-27
Factor	BBHA 9120D	Temp. / Humidity	24°C /57%
Polarity	Horizontal	Site / Test Engineer	AC1 / Todd
Test Mode	802.11g_TX_CH 1_ANT 1	Test Voltage	By Notebook PC

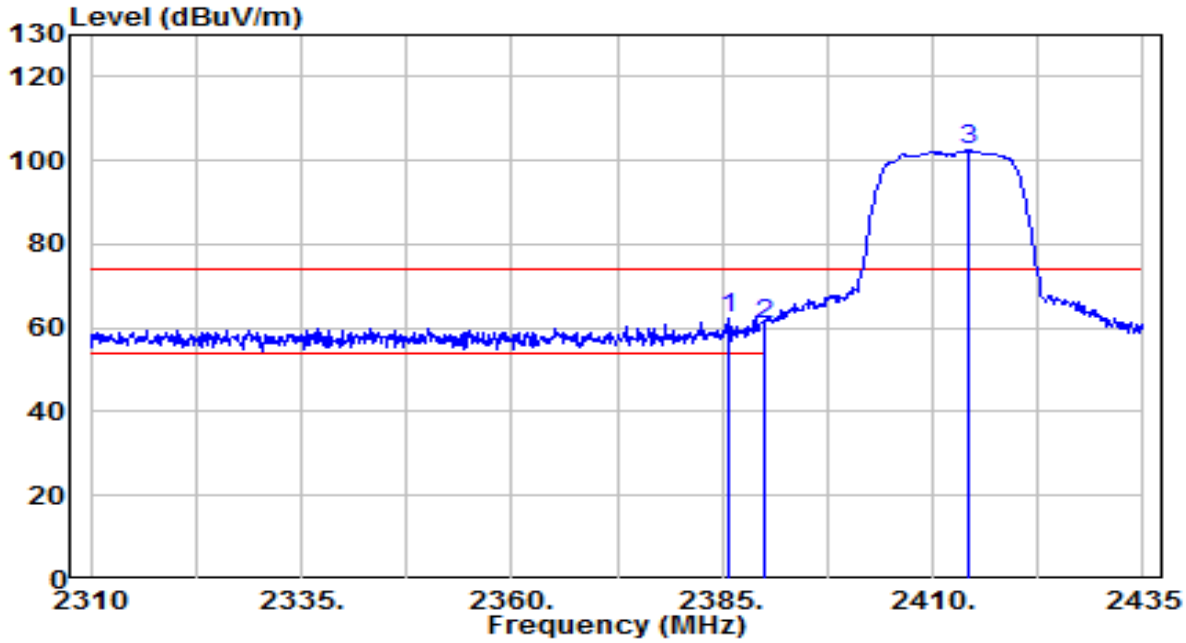

No		Frequency (MHz)	Reading (dBuV)	C.F (dB/m)	Measurement (dBuV/m)	Margin (dB)	Limit (dBuV/m)	Height (cm)	Angle (deg)	Remark (QP/PK/AV)
1	*	2385.625	30.51	31.83	62.34	-11.66	74.00	165	225	Peak
2		2390.000	28.98	31.85	60.83	-13.17	74.00	165	225	Peak
3		2414.375	70.63	31.94	102.57	N/A	N/A	165	225	Peak

Note:

1. " *", means this data is the worst emission level.
2. C.F (Correction Factor) = Antenna Factor (dB/m) + Cable Loss (dB).
3. Measurement (dBuV/m) = Reading(dBuV) + C.F (Correction Factor).
4. The emission levels of other frequencies are very lower than the limit and not show in test report.

EUT	Pan/Tilt AI Home Security Wi-Fi Camera	Date of Test	2025-03-27
Factor	BBHA 9120D	Temp. / Humidity	24°C /57%
Polarity	Horizontal	Site / Test Engineer	AC1 / Todd
Test Mode	802.11g_TX_CH 1_ANT 1	Test Voltage	By Notebook PC

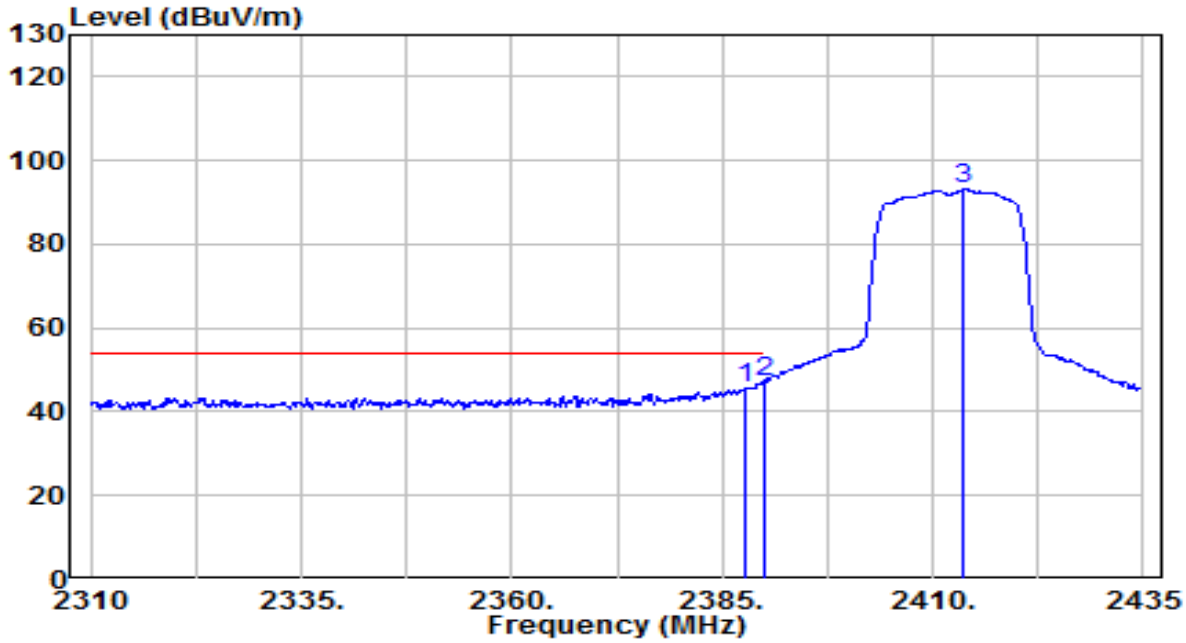

No		Frequency (MHz)	Reading (dBuV)	C.F (dB/m)	Measurement (dBuV/m)	Margin (dB)	Limit (dBuV/m)	Height (cm)	Angle (deg)	Remark (QP/PK/AV)
1		2387.625	13.96	31.84	45.80	-8.20	54.00	165	225	Average
2	*	2390.000	15.40	31.85	47.25	-6.75	54.00	165	225	Average
3		2413.750	61.07	31.94	93.01	N/A	N/A	165	225	Average

Note:

1. " *", means this data is the worst emission level.
2. C.F (Correction Factor) = Antenna Factor (dB/m) + Cable Loss (dB).
3. Measurement (dBuV/m) = Reading(dBuV) + C.F (Correction Factor).
4. The emission levels of other frequencies are very lower than the limit and not show in test report.

EUT	Pan/Tilt AI Home Security Wi-Fi Camera	Date of Test	2025-03-27
Factor	BBHA 9120D	Temp. / Humidity	24°C /57%
Polarity	Vertical	Site / Test Engineer	AC1 / Todd
Test Mode	802.11g_TX_CH 1_ANT 1	Test Voltage	By Notebook PC

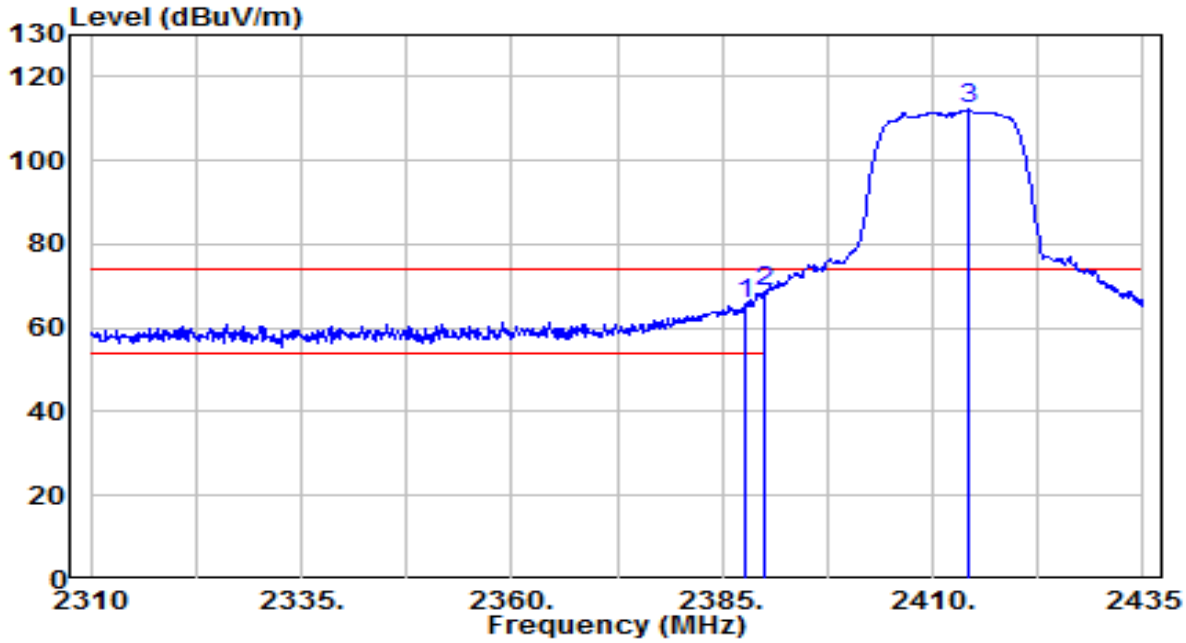

No		Frequency (MHz)	Reading (dBuV)	C.F (dB/m)	Measurement (dBuV/m)	Margin (dB)	Limit (dBuV/m)	Height (cm)	Angle (deg)	Remark (QP/PK/AV)
1		2387.875	33.94	31.84	65.78	-8.22	74.00	145	295	Peak
2	*	2390.000	36.75	31.85	68.60	-5.40	74.00	145	295	Peak
3		2414.250	80.17	31.94	112.11	N/A	N/A	145	295	Peak

Note:

1. " *", means this data is the worst emission level.
2. C.F (Correction Factor) = Antenna Factor (dB/m) + Cable Loss (dB).
3. Measurement (dBuV/m) = Reading(dBuV) + C.F (Correction Factor).
4. The emission levels of other frequencies are very lower than the limit and not show in test report.

EUT	Pan/Tilt AI Home Security Wi-Fi Camera	Date of Test	2025-03-27
Factor	BBHA 9120D	Temp. / Humidity	24°C /57%
Polarity	Vertical	Site / Test Engineer	AC1 / Todd
Test Mode	802.11g_TX_CH 1_ANT 1	Test Voltage	By Notebook PC

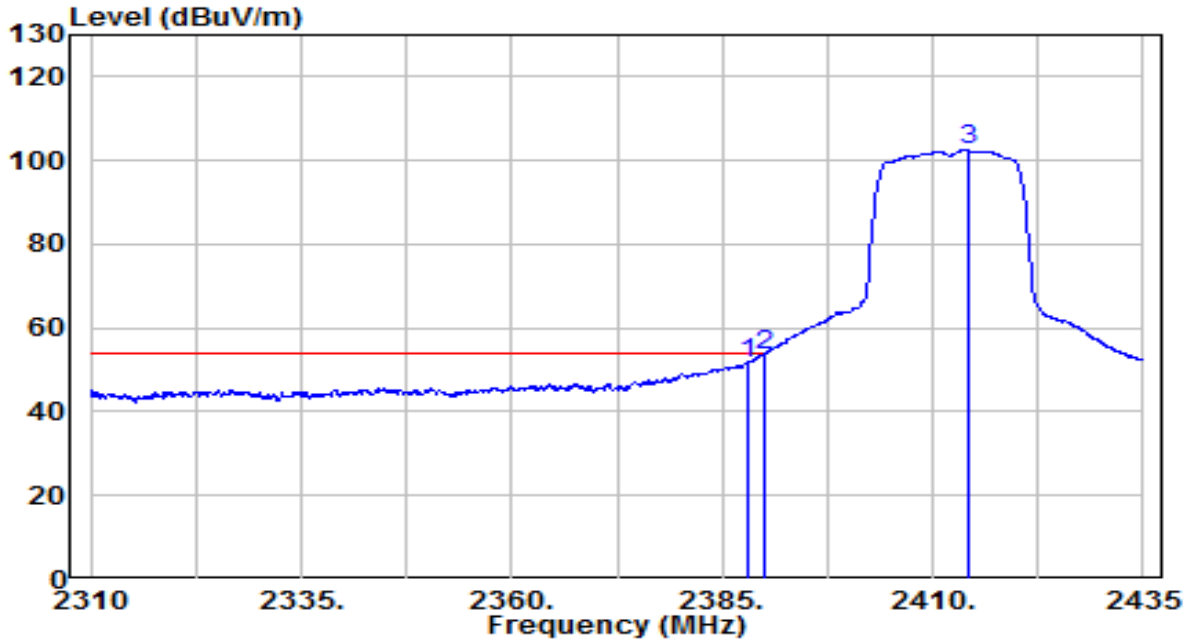

No		Frequency (MHz)	Reading (dBuV)	C.F (dB/m)	Measurement (dBuV/m)	Margin (dB)	Limit (dBuV/m)	Height (cm)	Angle (deg)	Remark (QP/PK/AV)
1		2388.000	19.72	31.84	51.56	-2.44	54.00	145	295	Average
2	*	2390.000	21.87	31.85	53.71	-0.29	54.00	145	295	Average
3		2414.125	70.61	31.94	102.55	N/A	N/A	145	295	Average

Note:

1. " *", means this data is the worst emission level.
2. C.F (Correction Factor) = Antenna Factor (dB/m) + Cable Loss (dB).
3. Measurement (dBuV/m) = Reading(dBuV) + C.F (Correction Factor).
4. The emission levels of other frequencies are very lower than the limit and not show in test report.

EUT	Pan/Tilt AI Home Security Wi-Fi Camera	Date of Test	2025-03-27
Factor	BBHA 9120D	Temp. / Humidity	24°C /57%
Polarity	Horizontal	Site / Test Engineer	AC1 / Todd
Test Mode	802.11g_TX_CH 2_ANT 1	Test Voltage	By Notebook PC

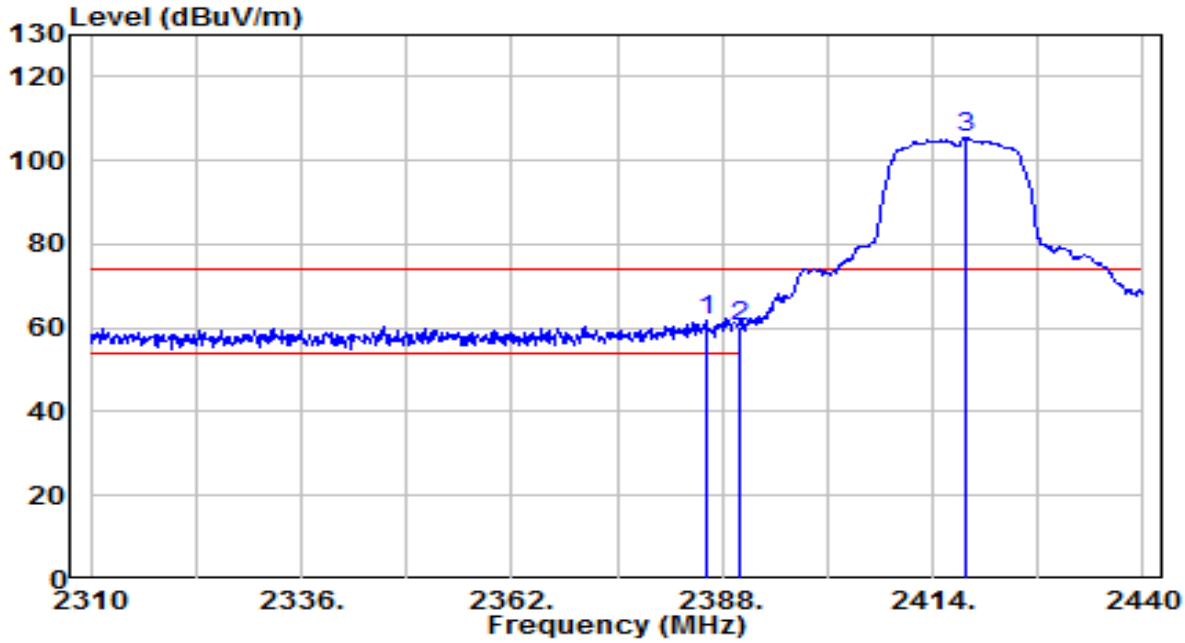

No		Frequency (MHz)	Reading (dBuV)	C.F (dB/m)	Measurement (dBuV/m)	Margin (dB)	Limit (dBuV/m)	Height (cm)	Angle (deg)	Remark (QP/PK/AV)
1	*	2385.920	29.74	31.83	61.57	-12.43	74.00	165	225	Peak
2		2390.000	28.68	31.85	60.53	-13.47	74.00	165	225	Peak
3		2418.030	73.57	31.95	105.52	N/A	N/A	165	225	Peak

Note:

1. " *", means this data is the worst emission level.
2. C.F (Correction Factor) = Antenna Factor (dB/m) + Cable Loss (dB).
3. Measurement (dBuV/m) = Reading(dBuV) + C.F (Correction Factor).
4. The emission levels of other frequencies are very lower than the limit and not show in test report.

EUT	Pan/Tilt AI Home Security Wi-Fi Camera	Date of Test	2025-03-27
Factor	BBHA 9120D	Temp. / Humidity	24°C /57%
Polarity	Horizontal	Site / Test Engineer	AC1 / Todd
Test Mode	802.11g_TX_CH 2_ANT 1	Test Voltage	By Notebook PC

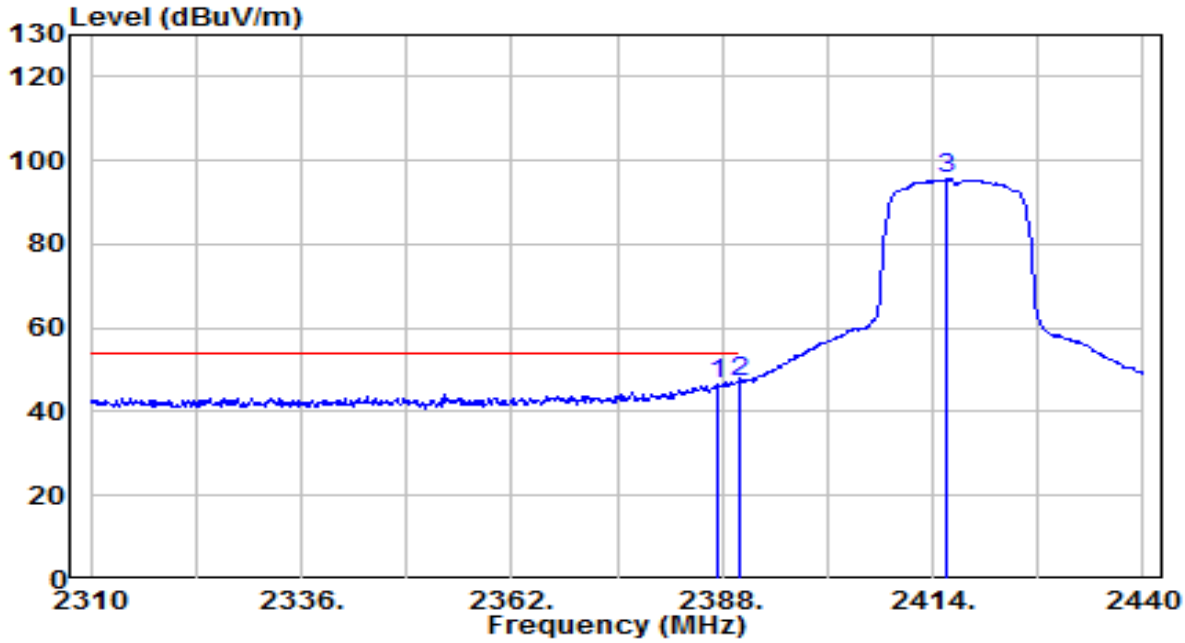

No		Frequency (MHz)	Reading (dBuV)	C.F (dB/m)	Measurement (dBuV/m)	Margin (dB)	Limit (dBuV/m)	Height (cm)	Angle (deg)	Remark (QP/PK/AV)
1		2387.350	14.55	31.84	46.38	-7.62	54.00	165	225	Average
2	*	2390.000	15.41	31.85	47.26	-6.74	54.00	165	225	Average
3		2415.820	63.69	31.95	95.63	N/A	N/A	165	225	Average

Note:

1. " *", means this data is the worst emission level.
2. C.F (Correction Factor) = Antenna Factor (dB/m) + Cable Loss (dB).
3. Measurement (dBuV/m) = Reading(dBuV) + C.F (Correction Factor).
4. The emission levels of other frequencies are very lower than the limit and not show in test report.

EUT	Pan/Tilt AI Home Security Wi-Fi Camera	Date of Test	2025-03-27
Factor	BBHA 9120D	Temp. / Humidity	24°C /57%
Polarity	Vertical	Site / Test Engineer	AC1 / Todd
Test Mode	802.11g_TX_CH 2_ANT 1	Test Voltage	By Notebook PC

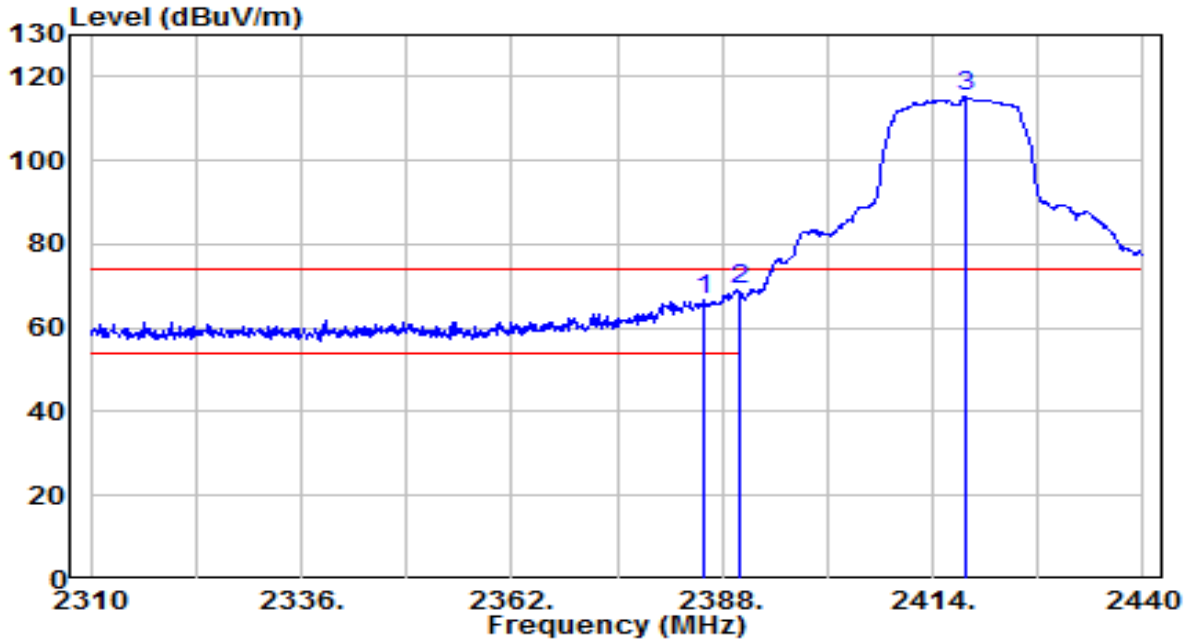

No		Frequency (MHz)	Reading (dBuV)	C.F (dB/m)	Measurement (dBuV/m)	Margin (dB)	Limit (dBuV/m)	Height (cm)	Angle (deg)	Remark (QP/PK/AV)
1		2385.660	35.10	31.83	66.94	-7.06	74.00	145	295	Peak
2	*	2390.000	37.38	31.85	69.23	-4.77	74.00	145	295	Peak
3		2418.030	83.27	31.95	115.23	N/A	N/A	145	295	Peak

Note:

1. " *", means this data is the worst emission level.
2. C.F (Correction Factor) = Antenna Factor (dB/m) + Cable Loss (dB).
3. Measurement (dBuV/m) = Reading(dBuV) + C.F (Correction Factor).
4. The emission levels of other frequencies are very lower than the limit and not show in test report.

EUT	Pan/Tilt AI Home Security Wi-Fi Camera	Date of Test	2025-03-27
Factor	BBHA 9120D	Temp. / Humidity	24°C /57%
Polarity	Vertical	Site / Test Engineer	AC1 / Todd
Test Mode	802.11g_TX_CH 2_ANT 1	Test Voltage	By Notebook PC

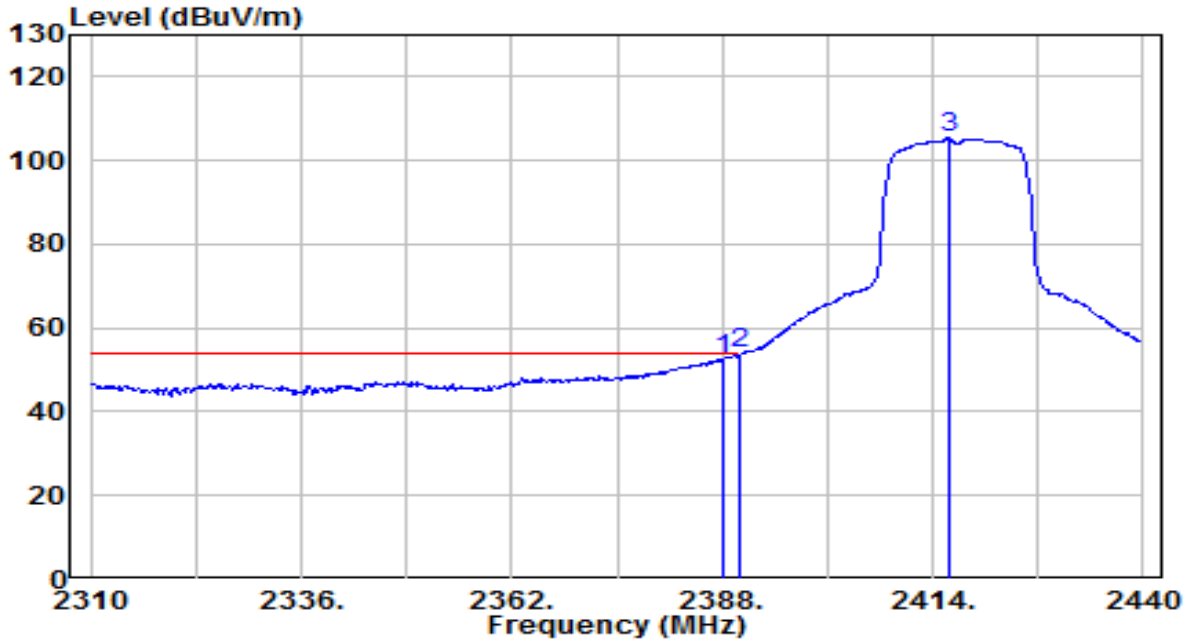

No		Frequency (MHz)	Reading (dBuV)	C.F (dB/m)	Measurement (dBuV/m)	Margin (dB)	Limit (dBuV/m)	Height (cm)	Angle (deg)	Remark (QP/PK/AV)
1		2388.000	20.66	31.84	52.50	-1.50	54.00	145	295	Average
2	*	2390.000	21.87	31.85	53.72	-0.28	54.00	145	295	Average
3		2415.950	73.36	31.95	105.31	N/A	N/A	145	295	Average

Note:

1. " *", means this data is the worst emission level.
2. C.F (Correction Factor) = Antenna Factor (dB/m) + Cable Loss (dB).
3. Measurement (dBuV/m) = Reading(dBuV) + C.F (Correction Factor).
4. The emission levels of other frequencies are very lower than the limit and not show in test report.

EUT	Pan/Tilt AI Home Security Wi-Fi Camera	Date of Test	2025-03-27
Factor	BBHA 9120D	Temp. / Humidity	24°C /57%
Polarity	Horizontal	Site / Test Engineer	AC1 / Todd
Test Mode	802.11g_TX_CH 6_ANT 1	Test Voltage	By Notebook PC

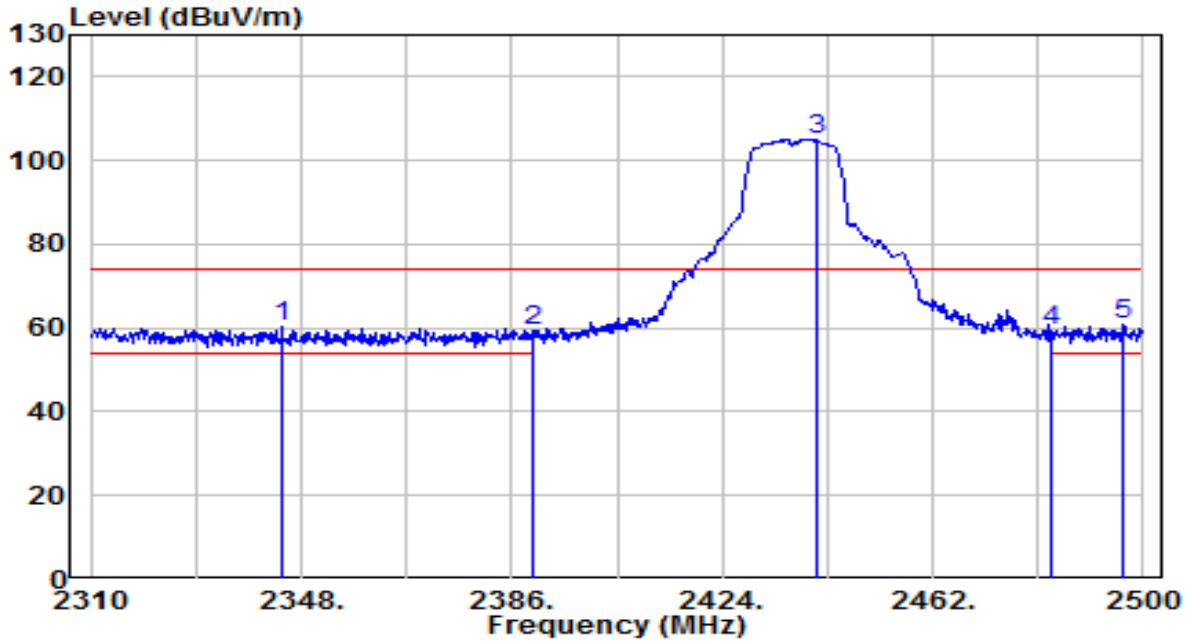

No		Frequency (MHz)	Reading (dBuV)	C.F (dB/m)	Measurement (dBuV/m)	Margin (dB)	Limit (dBuV/m)	Height (cm)	Angle (deg)	Remark (QP/PK/AV)
1		2344.580	28.60	31.68	60.28	-13.72	74.00	155	295	Peak
2		2390.000	27.28	31.85	59.12	-14.88	74.00	155	295	Peak
3		2440.910	73.14	32.04	105.18	N/A	N/A	155	295	Peak
4		2483.500	27.37	32.20	59.57	-14.43	74.00	155	295	Peak
5	*	2496.580	28.69	32.25	60.94	-13.06	74.00	155	295	Peak

Note:

1. " *", means this data is the worst emission level.
2. C.F (Correction Factor) = Antenna Factor (dB/m) + Cable Loss (dB).
3. Measurement (dBuV/m) = Reading(dBuV) + C.F (Correction Factor).
4. The emission levels of other frequencies are very lower than the limit and not show in test report.

EUT	Pan/Tilt AI Home Security Wi-Fi Camera	Date of Test	2025-03-27
Factor	BBHA 9120D	Temp. / Humidity	24°C /57%
Polarity	Horizontal	Site / Test Engineer	AC1 / Todd
Test Mode	802.11g_TX_CH 6_ANT 1	Test Voltage	By Notebook PC

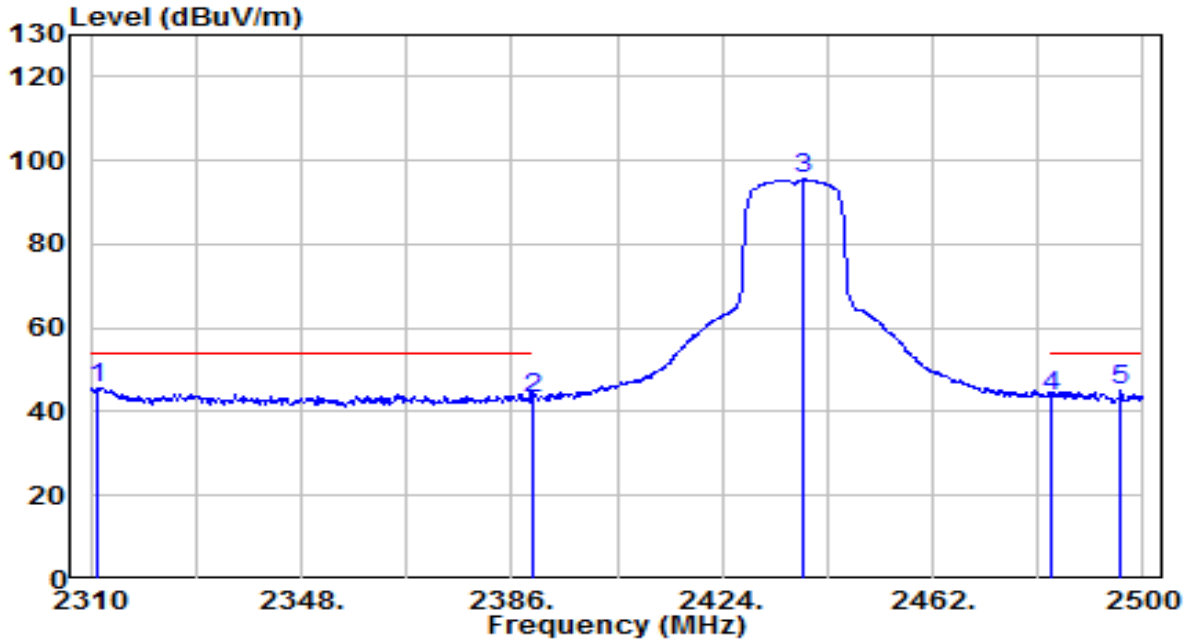

No		Frequency (MHz)	Reading (dBuV)	C.F (dB/m)	Measurement (dBuV/m)	Margin (dB)	Limit (dBuV/m)	Height (cm)	Angle (deg)	Remark (QP/PK/AV)
1	*	2311.140	14.24	31.55	45.80	-8.20	54.00	155	295	Average
2		2390.000	11.57	31.85	43.41	-10.59	54.00	155	295	Average
3		2438.440	63.55	32.03	95.58	N/A	N/A	155	295	Average
4		2483.500	11.66	32.20	43.86	-10.14	54.00	155	295	Average
5		2496.010	12.72	32.25	44.97	-9.03	54.00	155	295	Average

Note:

1. " *", means this data is the worst emission level.
2. C.F (Correction Factor) = Antenna Factor (dB/m) + Cable Loss (dB).
3. Measurement (dBuV/m) = Reading(dBuV) + C.F (Correction Factor).
4. The emission levels of other frequencies are very lower than the limit and not show in test report.

EUT	Pan/Tilt AI Home Security Wi-Fi Camera	Date of Test	2025-03-27
Factor	BBHA 9120D	Temp. / Humidity	24°C /57%
Polarity	Vertical	Site / Test Engineer	AC1 / Todd
Test Mode	802.11g_TX_CH 6_ANT 1	Test Voltage	By Notebook PC

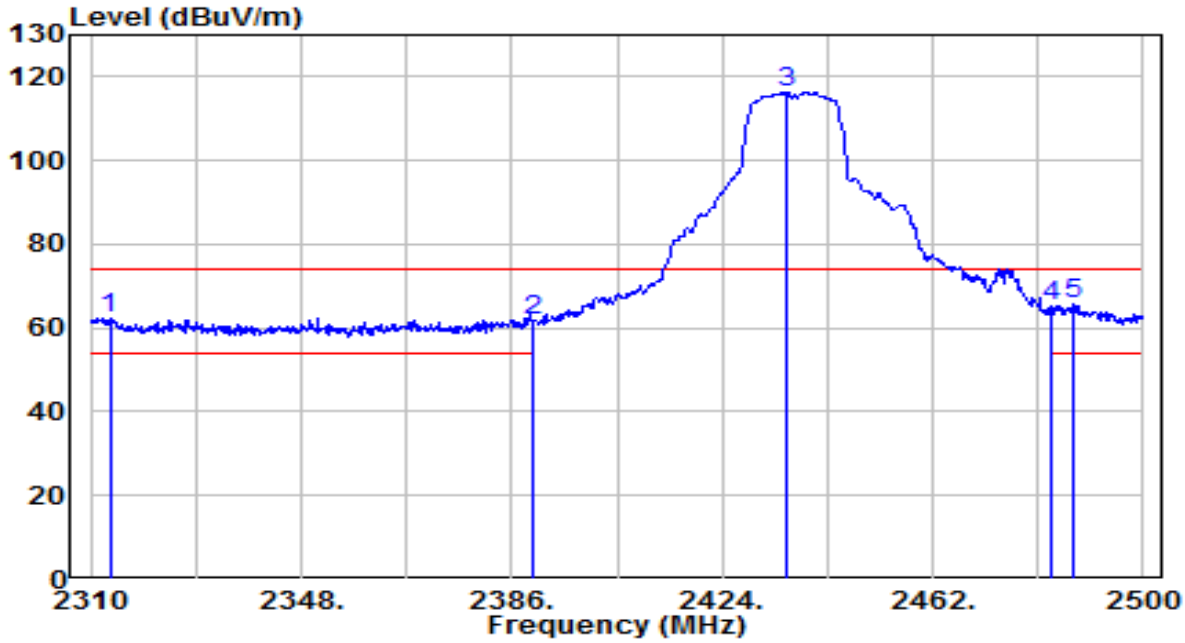

No		Frequency (MHz)	Reading (dBuV)	C.F (dB/m)	Measurement (dBuV/m)	Margin (dB)	Limit (dBuV/m)	Height (cm)	Angle (deg)	Remark (QP/PK/AV)
1		2313.420	30.92	31.56	62.49	-11.51	74.00	135	295	Peak
2		2390.000	29.85	31.85	61.70	-12.30	74.00	135	295	Peak
3		2435.780	84.46	32.02	116.48	N/A	N/A	135	295	Peak
4		2483.500	33.22	32.20	65.41	-8.59	74.00	135	295	Peak
5	*	2487.460	33.43	32.21	65.64	-8.36	74.00	135	295	Peak

Note:

1. " *", means this data is the worst emission level.
2. C.F (Correction Factor) = Antenna Factor (dB/m) + Cable Loss (dB).
3. Measurement (dBuV/m) = Reading(dBuV) + C.F (Correction Factor).
4. The emission levels of other frequencies are very lower than the limit and not show in test report.

EUT	Pan/Tilt AI Home Security Wi-Fi Camera	Date of Test	2025-03-27
Factor	BBHA 9120D	Temp. / Humidity	24°C /57%
Polarity	Vertical	Site / Test Engineer	AC1 / Todd
Test Mode	802.11g_TX_CH 6_ANT 1	Test Voltage	By Notebook PC

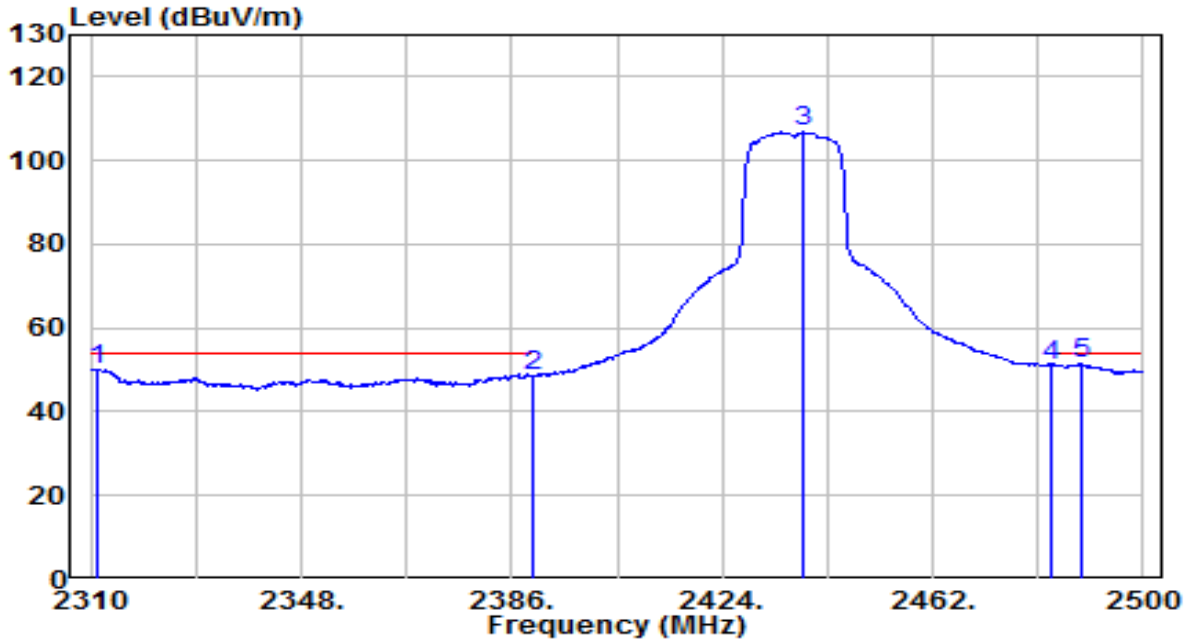

No		Frequency (MHz)	Reading (dBuV)	C.F (dB/m)	Measurement (dBuV/m)	Margin (dB)	Limit (dBuV/m)	Height (cm)	Angle (deg)	Remark (QP/PK/AV)
1		2311.140	18.58	31.55	50.14	-3.86	54.00	135	295	Average
2		2390.000	16.53	31.85	48.38	-5.62	54.00	135	295	Average
3		2438.440	74.77	32.03	106.80	N/A	N/A	135	295	Average
4		2483.500	18.89	32.20	51.09	-2.91	54.00	135	295	Average
5	*	2488.790	19.17	32.22	51.39	-2.61	54.00	135	295	Average

Note:

1. " *", means this data is the worst emission level.
2. C.F (Correction Factor) = Antenna Factor (dB/m) + Cable Loss (dB).
3. Measurement (dBuV/m) = Reading(dBuV) + C.F (Correction Factor).
4. The emission levels of other frequencies are very lower than the limit and not show in test report.

EUT	Pan/Tilt AI Home Security Wi-Fi Camera	Date of Test	2025-03-27
Factor	BBHA 9120D	Temp. / Humidity	24°C /57%
Polarity	Horizontal	Site / Test Engineer	AC1 / Todd
Test Mode	802.11g_TX_CH 10_ANT 1	Test Voltage	By Notebook PC

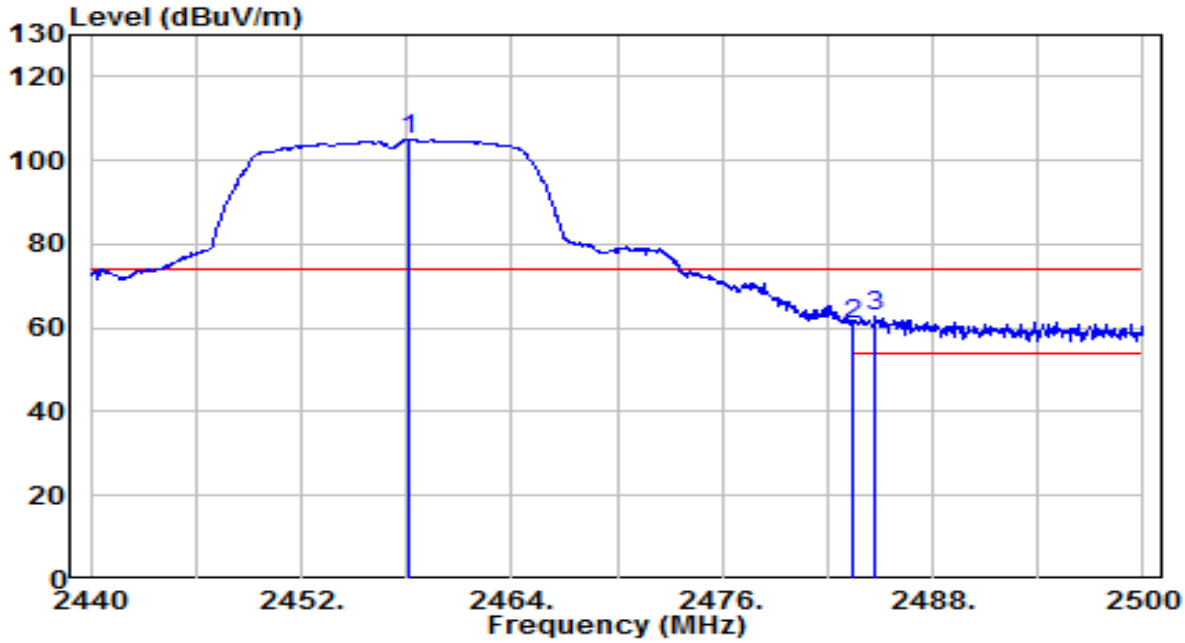

No		Frequency (MHz)	Reading (dBuV)	C.F (dB/m)	Measurement (dBuV/m)	Margin (dB)	Limit (dBuV/m)	Height (cm)	Angle (deg)	Remark (QP/PK/AV)
1		2458.180	72.97	32.10	105.08	N/A	N/A	160	220	Peak
2		2483.500	28.49	32.20	60.68	-13.32	74.00	160	220	Peak
3	*	2484.760	30.42	32.20	62.62	-11.38	74.00	160	220	Peak

Note:

1. " *", means this data is the worst emission level.
2. C.F (Correction Factor) = Antenna Factor (dB/m) + Cable Loss (dB).
3. Measurement (dBuV/m) = Reading(dBuV) + C.F (Correction Factor).
4. The emission levels of other frequencies are very lower than the limit and not show in test report.

EUT	Pan/Tilt AI Home Security Wi-Fi Camera	Date of Test	2025-03-27
Factor	BBHA 9120D	Temp. / Humidity	24°C /57%
Polarity	Horizontal	Site / Test Engineer	AC1 / Todd
Test Mode	802.11g_TX_CH 10_ANT 1	Test Voltage	By Notebook PC

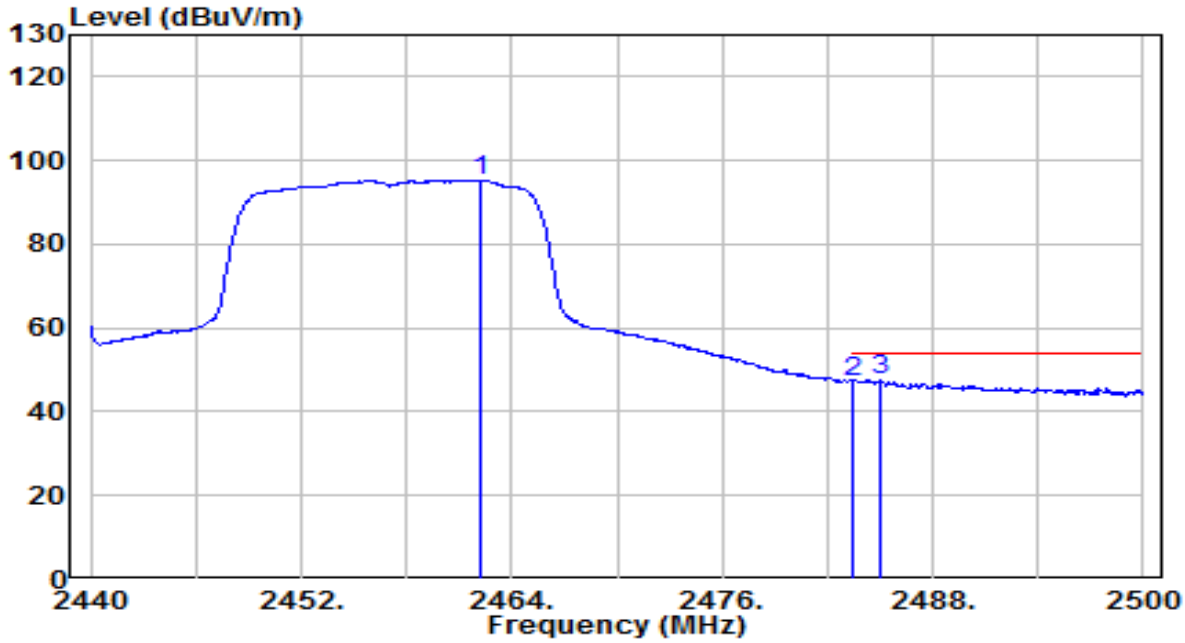

No		Frequency (MHz)	Reading (dBuV)	C.F (dB/m)	Measurement (dBuV/m)	Margin (dB)	Limit (dBuV/m)	Height (cm)	Angle (deg)	Remark (QP/PK/AV)
1		2462.200	63.16	32.12	95.28	N/A	N/A	160	220	Average
2		2483.500	15.12	32.20	47.31	-6.69	54.00	160	220	Average
3	*	2485.060	15.18	32.20	47.39	-6.61	54.00	160	220	Average

Note:

1. " *", means this data is the worst emission level.
2. C.F (Correction Factor) = Antenna Factor (dB/m) + Cable Loss (dB).
3. Measurement (dBuV/m) = Reading(dBuV) + C.F (Correction Factor).
4. The emission levels of other frequencies are very lower than the limit and not show in test report.

EUT	Pan/Tilt AI Home Security Wi-Fi Camera	Date of Test	2025-03-27
Factor	BBHA 9120D	Temp. / Humidity	24°C /57%
Polarity	Vertical	Site / Test Engineer	AC1 / Todd
Test Mode	802.11g_TX_CH 10_ANT 1	Test Voltage	By Notebook PC

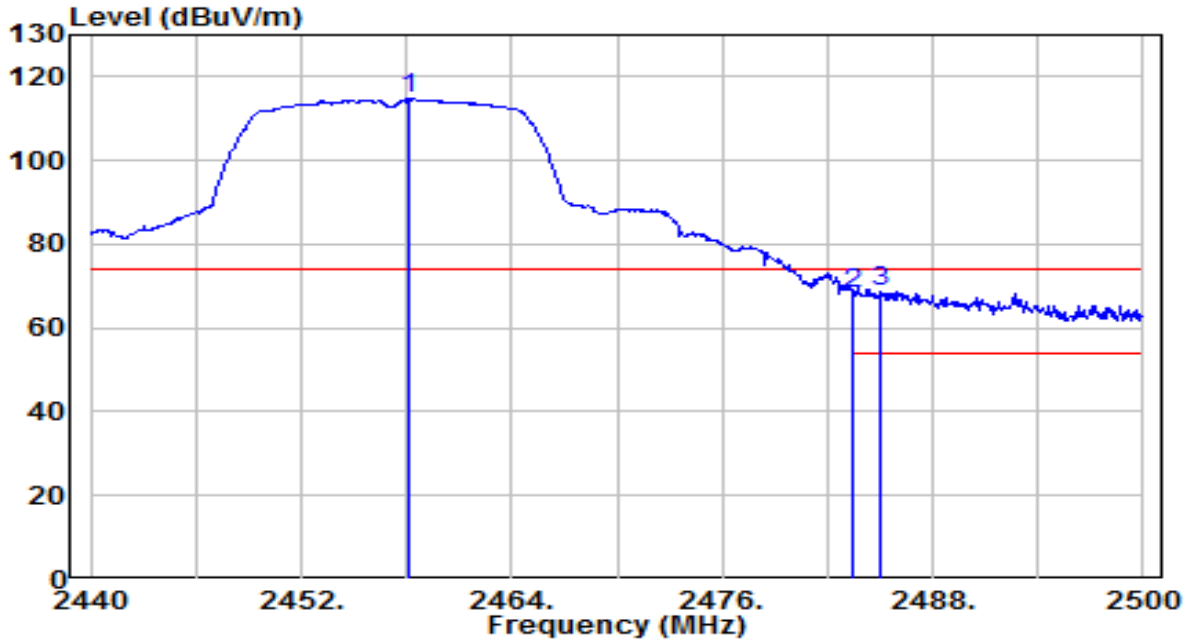

No		Frequency (MHz)	Reading (dBuV)	C.F (dB/m)	Measurement (dBuV/m)	Margin (dB)	Limit (dBuV/m)	Height (cm)	Angle (deg)	Remark (QP/PK/AV)
1		2458.180	82.62	32.10	114.72	N/A	N/A	145	295	Peak
2		2483.500	36.14	32.20	68.34	-5.66	74.00	145	295	Peak
3	*	2485.000	36.53	32.20	68.74	-5.26	74.00	145	295	Peak

Note:

1. " *", means this data is the worst emission level.
2. C.F (Correction Factor) = Antenna Factor (dB/m) + Cable Loss (dB).
3. Measurement (dBuV/m) = Reading(dBuV) + C.F (Correction Factor).
4. The emission levels of other frequencies are very lower than the limit and not show in test report.

EUT	Pan/Tilt AI Home Security Wi-Fi Camera	Date of Test	2025-03-27
Factor	BBHA 9120D	Temp. / Humidity	24°C /57%
Polarity	Vertical	Site / Test Engineer	AC1 / Todd
Test Mode	802.11g_TX_CH 10_ANT 1	Test Voltage	By Notebook PC

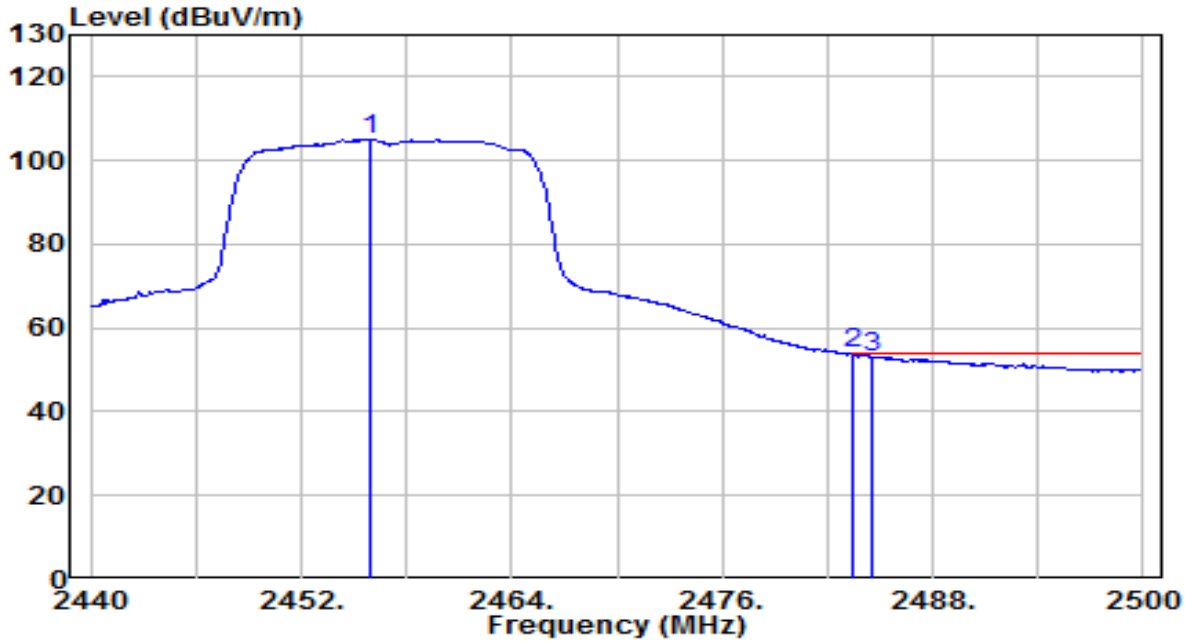

No		Frequency (MHz)	Reading (dBuV)	C.F (dB/m)	Measurement (dBuV/m)	Margin (dB)	Limit (dBuV/m)	Height (cm)	Angle (deg)	Remark (QP/PK/AV)
1		2455.960	72.87	32.10	104.96	N/A	N/A	145	295	Average
2	*	2483.500	21.53	32.20	53.73	-0.27	54.00	145	295	Average
3		2484.520	20.97	32.20	53.17	-0.83	54.00	145	295	Average

Note:

1. " *", means this data is the worst emission level.
2. C.F (Correction Factor) = Antenna Factor (dB/m) + Cable Loss (dB).
3. Measurement (dBuV/m) = Reading(dBuV) + C.F (Correction Factor).
4. The emission levels of other frequencies are very lower than the limit and not show in test report.

EUT	Pan/Tilt AI Home Security Wi-Fi Camera	Date of Test	2025-03-27
Factor	BBHA 9120D	Temp. / Humidity	24°C /57%
Polarity	Horizontal	Site / Test Engineer	AC1 / Todd
Test Mode	802.11g_TX_CH 11_ANT 1	Test Voltage	By Notebook PC

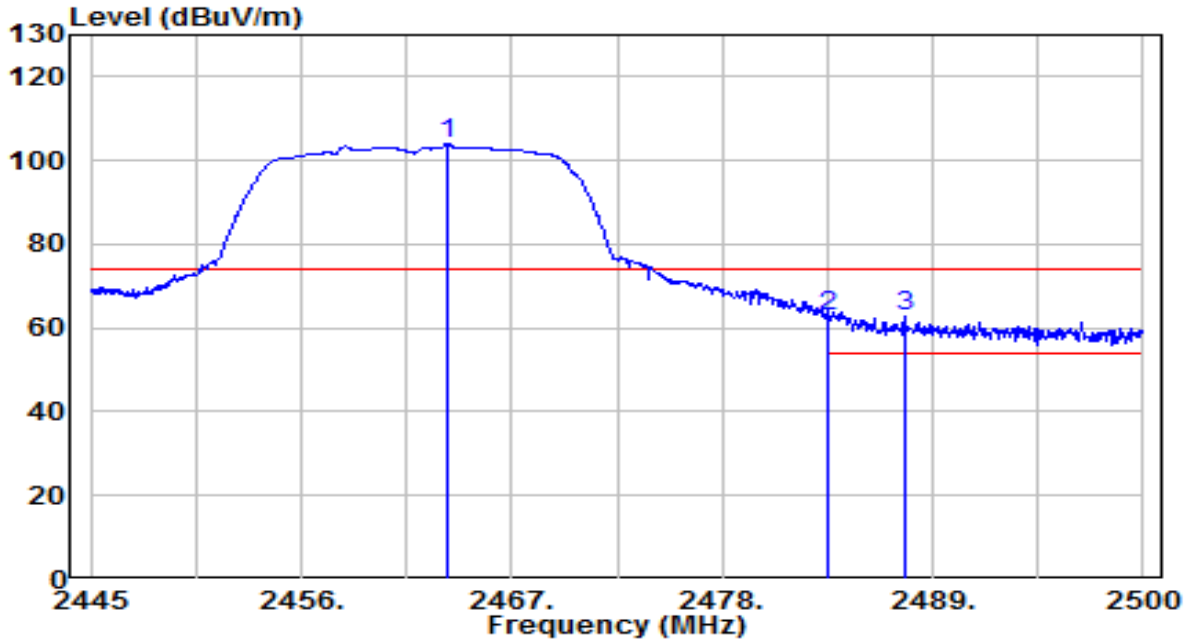

No		Frequency (MHz)	Reading (dBuV)	C.F (dB/m)	Measurement (dBuV/m)	Margin (dB)	Limit (dBuV/m)	Height (cm)	Angle (deg)	Remark (QP/PK/AV)
1		2463.645	71.79	32.12	103.92	N/A	N/A	160	220	Peak
2	*	2483.500	30.55	32.20	62.75	-11.25	74.00	160	220	Peak
3		2487.515	30.35	32.21	62.57	-11.43	74.00	160	220	Peak

Note:

1. " *", means this data is the worst emission level.
2. C.F (Correction Factor) = Antenna Factor (dB/m) + Cable Loss (dB).
3. Measurement (dBuV/m) = Reading(dBuV) + C.F (Correction Factor).
4. The emission levels of other frequencies are very lower than the limit and not show in test report.

EUT	Pan/Tilt AI Home Security Wi-Fi Camera	Date of Test	2025-03-27
Factor	BBHA 9120D	Temp. / Humidity	24°C /57%
Polarity	Horizontal	Site / Test Engineer	AC1 / Todd
Test Mode	802.11g_TX_CH 11_ANT 1	Test Voltage	By Notebook PC

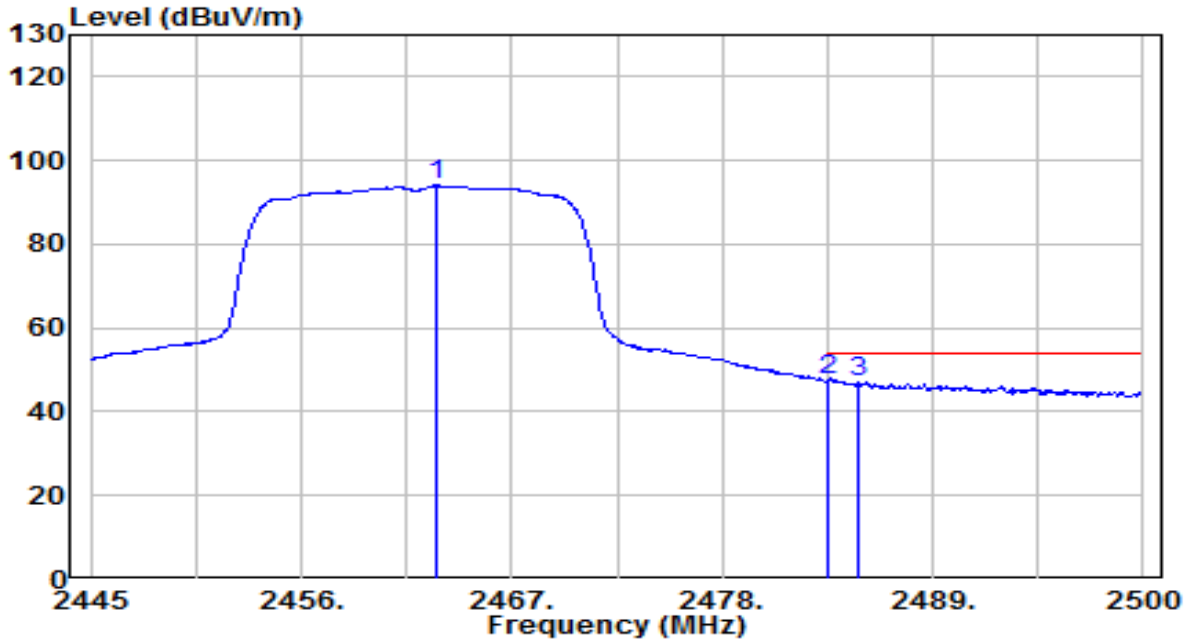

No		Frequency (MHz)	Reading (dBuV)	C.F (dB/m)	Measurement (dBuV/m)	Margin (dB)	Limit (dBuV/m)	Height (cm)	Angle (deg)	Remark (QP/PK/AV)
1		2463.095	61.94	32.12	94.07	N/A	N/A	160	220	Average
2	*	2483.500	15.22	32.20	47.41	-6.59	54.00	160	220	Average
3		2485.095	14.92	32.20	47.12	-6.88	54.00	160	220	Average

Note:

1. " *", means this data is the worst emission level.
2. C.F (Correction Factor) = Antenna Factor (dB/m) + Cable Loss (dB).
3. Measurement (dBuV/m) = Reading(dBuV) + C.F (Correction Factor).
4. The emission levels of other frequencies are very lower than the limit and not show in test report.

EUT	Pan/Tilt AI Home Security Wi-Fi Camera	Date of Test	2025-03-27
Factor	BBHA 9120D	Temp. / Humidity	24°C /57%
Polarity	Vertical	Site / Test Engineer	AC1 / Todd
Test Mode	802.11g_TX_CH 11_ANT 1	Test Voltage	By Notebook PC

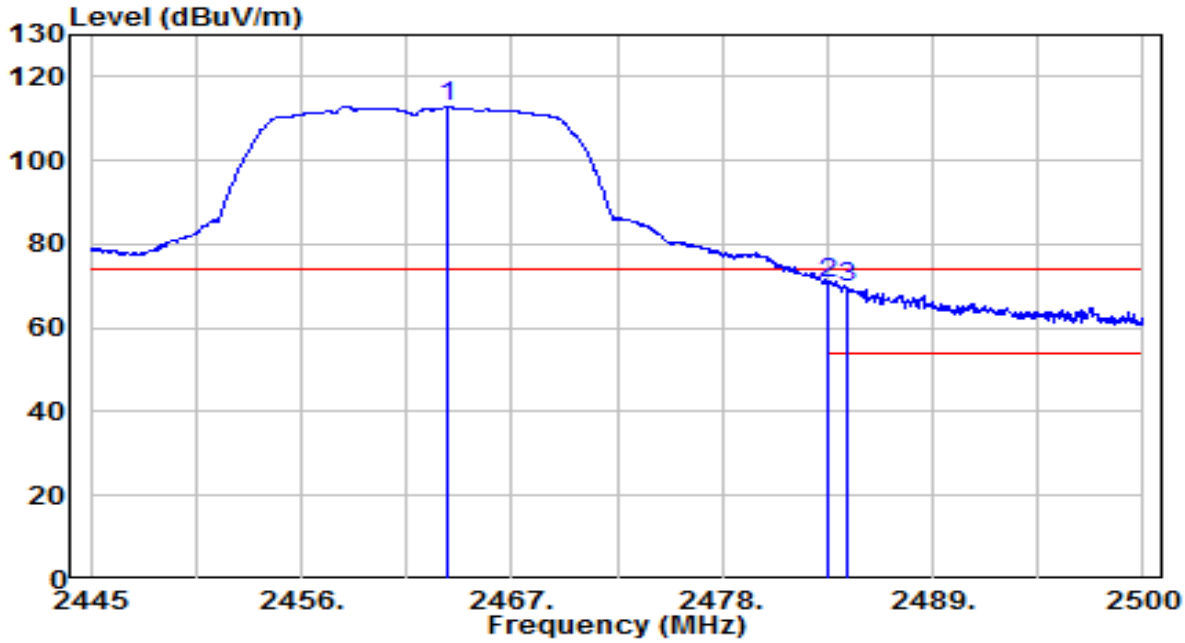

No		Frequency (MHz)	Reading (dBuV)	C.F (dB/m)	Measurement (dBuV/m)	Margin (dB)	Limit (dBuV/m)	Height (cm)	Angle (deg)	Remark (QP/PK/AV)
1		2463.645	80.92	32.12	113.04	N/A	N/A	145	295	Peak
2	*	2483.500	38.45	32.20	70.65	-3.35	74.00	145	295	Peak
3		2484.545	37.37	32.20	69.57	-4.43	74.00	145	295	Peak

Note:

1. " *", means this data is the worst emission level.
2. C.F (Correction Factor) = Antenna Factor (dB/m) + Cable Loss (dB).
3. Measurement (dBuV/m) = Reading(dBuV) + C.F (Correction Factor).
4. The emission levels of other frequencies are very lower than the limit and not show in test report.

EUT	Pan/Tilt AI Home Security Wi-Fi Camera	Date of Test	2025-03-27
Factor	BBHA 9120D	Temp. / Humidity	24°C /57%
Polarity	Vertical	Site / Test Engineer	AC1 / Todd
Test Mode	802.11g_TX_CH 11_ANT 1	Test Voltage	By Notebook PC

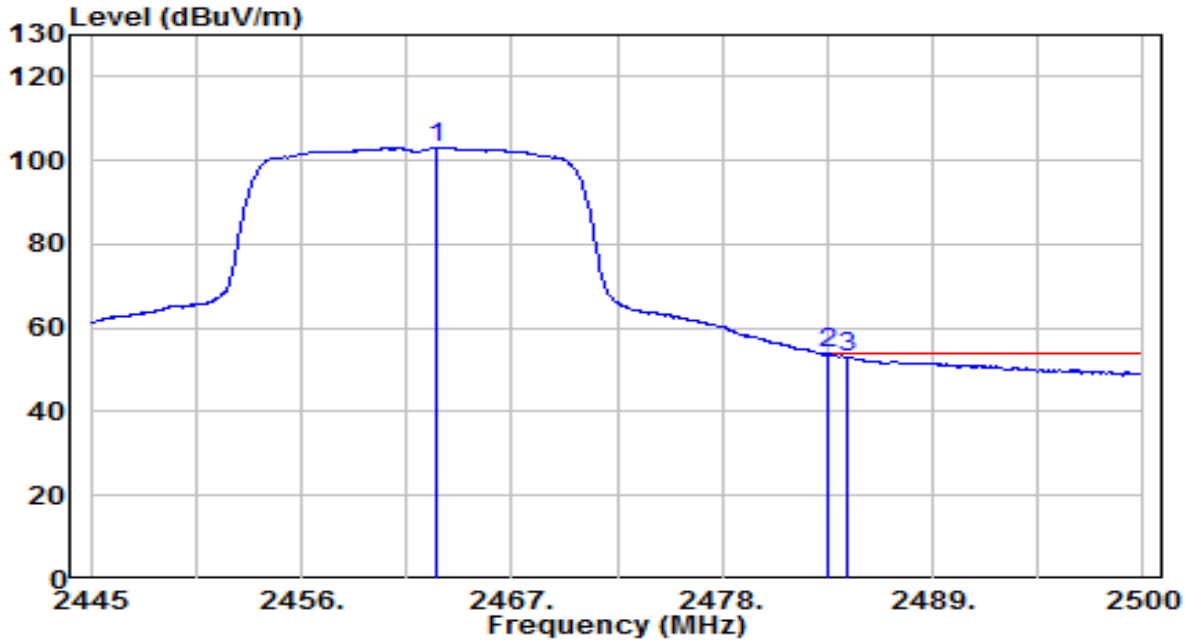

No		Frequency (MHz)	Reading (dBuV)	C.F (dB/m)	Measurement (dBuV/m)	Margin (dB)	Limit (dBuV/m)	Height (cm)	Angle (deg)	Remark (QP/PK/AV)
1		2463.095	71.09	32.12	103.21	N/A	N/A	145	295	Average
2	*	2483.500	21.57	32.20	53.76	-0.24	54.00	145	295	Average
3		2484.490	20.86	32.20	53.06	-0.94	54.00	145	295	Average

Note:

1. " *", means this data is the worst emission level.
2. C.F (Correction Factor) = Antenna Factor (dB/m) + Cable Loss (dB).
3. Measurement (dBuV/m) = Reading(dBuV) + C.F (Correction Factor).
4. The emission levels of other frequencies are very lower than the limit and not show in test report.

EUT	Pan/Tilt AI Home Security Wi-Fi Camera	Date of Test	2025-03-27
Factor	BBHA 9120D	Temp. / Humidity	24°C /57%
Polarity	Horizontal	Site / Test Engineer	AC1 / Todd
Test Mode	802.11n-20MHz_TX_CH 1_ANT 0	Test Voltage	By Notebook PC

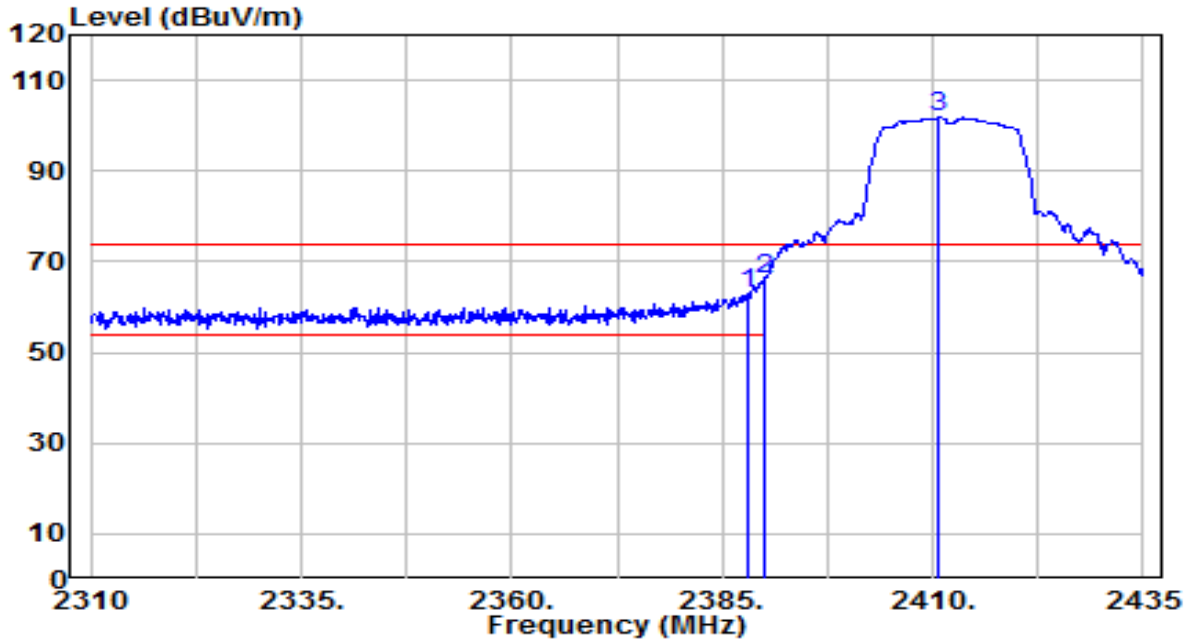

No		Frequency (MHz)	Reading (dBuV)	C.F (dB/m)	Measurement (dBuV/m)	Margin (dB)	Limit (dBuV/m)	Height (cm)	Angle (deg)	Remark (QP/PK/AV)
1		2388.000	31.00	31.84	62.84	-11.16	74.00	155	135	Peak
2	*	2390.000	34.34	31.85	66.19	-7.81	74.00	155	135	Peak
3		2410.750	70.03	31.93	101.95	N/A	N/A	155	135	Peak

Note:

1. " *", means this data is the worst emission level.
2. C.F (Correction Factor) = Antenna Factor (dB/m) + Cable Loss (dB).
3. Measurement (dBuV/m) = Reading(dBuV) + C.F (Correction Factor).
4. The emission levels of other frequencies are very lower than the limit and not show in test report.

EUT	Pan/Tilt AI Home Security Wi-Fi Camera	Date of Test	2025-03-27
Factor	BBHA 9120D	Temp. / Humidity	24°C /57%
Polarity	Horizontal	Site / Test Engineer	AC1 / Todd
Test Mode	802.11n-20MHz_TX_CH 1_ANT 0	Test Voltage	By Notebook PC

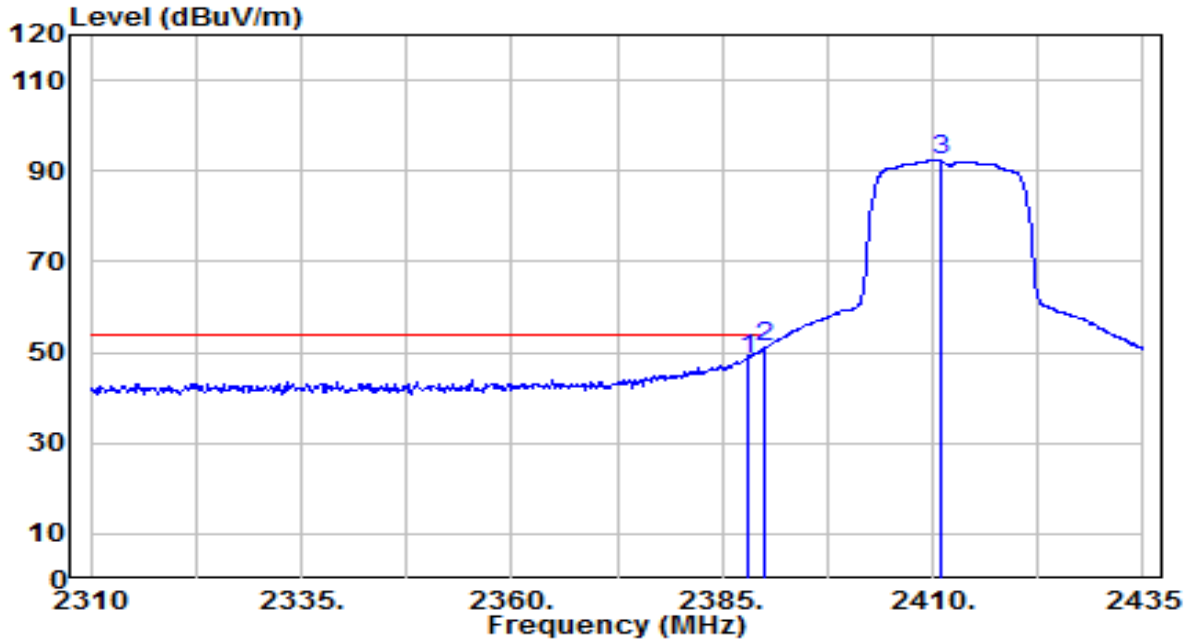

No		Frequency (MHz)	Reading (dBuV)	C.F (dB/m)	Measurement (dBuV/m)	Margin (dB)	Limit (dBuV/m)	Height (cm)	Angle (deg)	Remark (QP/PK/AV)
1		2388.000	16.72	31.84	48.56	-5.44	54.00	155	135	Average
2	*	2390.000	19.15	31.85	51.00	-3.00	54.00	155	135	Average
3		2410.875	60.53	31.93	92.46	N/A	N/A	155	135	Average

Note:

1. " *", means this data is the worst emission level.
2. C.F (Correction Factor) = Antenna Factor (dB/m) + Cable Loss (dB).
3. Measurement (dBuV/m) = Reading(dBuV) + C.F (Correction Factor).
4. The emission levels of other frequencies are very lower than the limit and not show in test report.

EUT	Pan/Tilt AI Home Security Wi-Fi Camera	Date of Test	2025-03-27
Factor	BBHA 9120D	Temp. / Humidity	24°C /57%
Polarity	Vertical	Site / Test Engineer	AC1 / Todd
Test Mode	802.11n-20MHz_TX_CH 1_ANT 0	Test Voltage	By Notebook PC

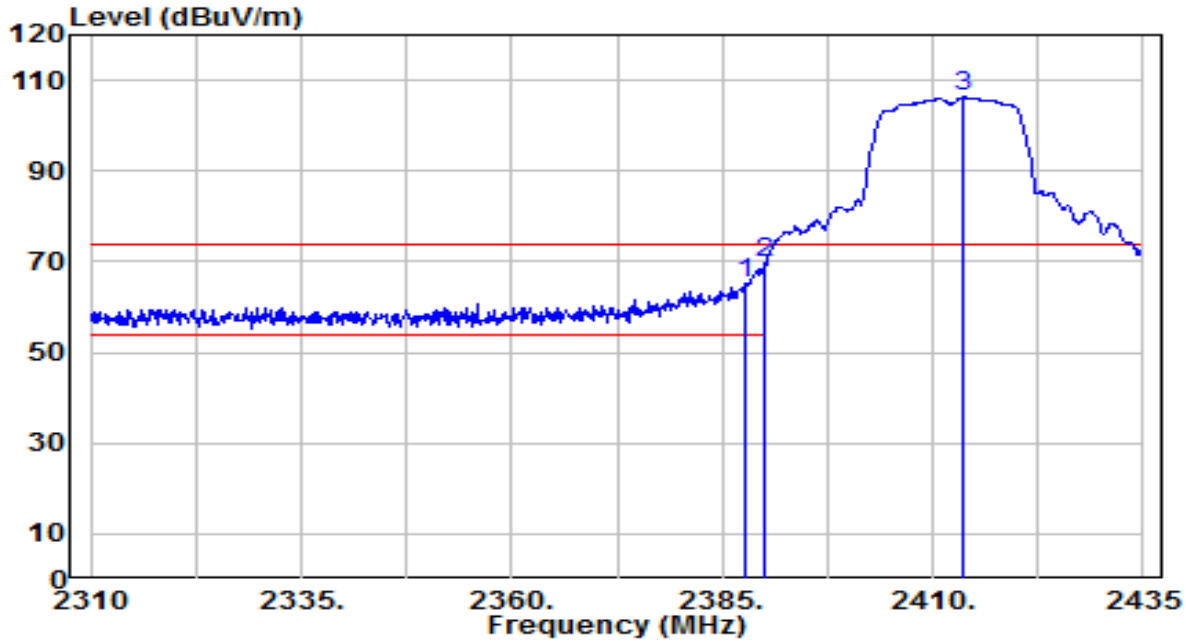

No		Frequency (MHz)	Reading (dBuV)	C.F (dB/m)	Measurement (dBuV/m)	Margin (dB)	Limit (dBuV/m)	Height (cm)	Angle (deg)	Remark (QP/PK/AV)
1		2387.875	33.37	31.84	65.21	-8.79	74.00	145	350	Peak
2	*	2390.000	37.82	31.85	69.67	-4.33	74.00	145	350	Peak
3		2413.750	74.28	31.94	106.22	N/A	N/A	145	350	Peak

Note:

1. " *", means this data is the worst emission level.
2. C.F (Correction Factor) = Antenna Factor (dB/m) + Cable Loss (dB).
3. Measurement (dBuV/m) = Reading(dBuV) + C.F (Correction Factor).
4. The emission levels of other frequencies are very lower than the limit and not show in test report.

EUT	Pan/Tilt AI Home Security Wi-Fi Camera	Date of Test	2025-03-27
Factor	BBHA 9120D	Temp. / Humidity	24°C /57%
Polarity	Vertical	Site / Test Engineer	AC1 / Todd
Test Mode	802.11n-20MHz_TX_CH 1_ANT 0	Test Voltage	By Notebook PC

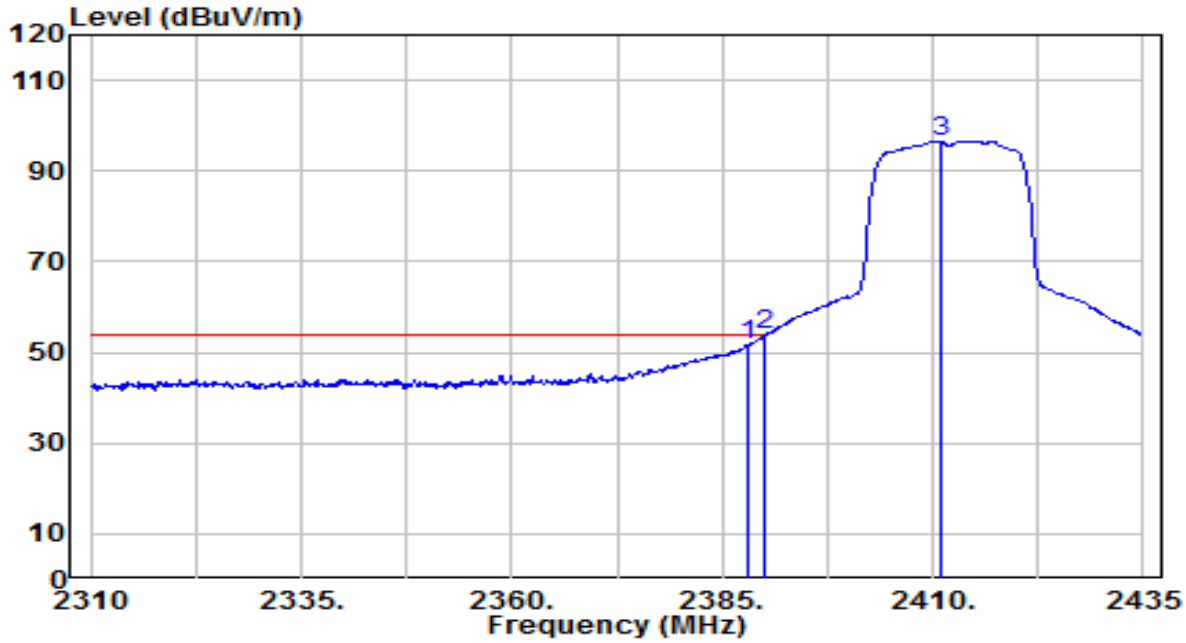

No		Frequency (MHz)	Reading (dBuV)	C.F (dB/m)	Measurement (dBuV/m)	Margin (dB)	Limit (dBuV/m)	Height (cm)	Angle (deg)	Remark (QP/PK/AV)
1		2388.000	19.90	31.84	51.74	-2.26	54.00	145	350	Average
2	*	2390.000	21.87	31.85	53.72	-0.28	54.00	145	350	Average
3		2411.000	64.68	31.93	96.61	N/A	N/A	145	350	Average

Note:

1. " *", means this data is the worst emission level.
2. C.F (Correction Factor) = Antenna Factor (dB/m) + Cable Loss (dB).
3. Measurement (dBuV/m) = Reading(dBuV) + C.F (Correction Factor).
4. The emission levels of other frequencies are very lower than the limit and not show in test report.

EUT	Pan/Tilt AI Home Security Wi-Fi Camera	Date of Test	2025-03-27
Factor	BBHA 9120D	Temp. / Humidity	24°C /57%
Polarity	Horizontal	Site / Test Engineer	AC1 / Todd
Test Mode	802.11n-20MHz_TX_CH 6_ANT 0	Test Voltage	By Notebook PC

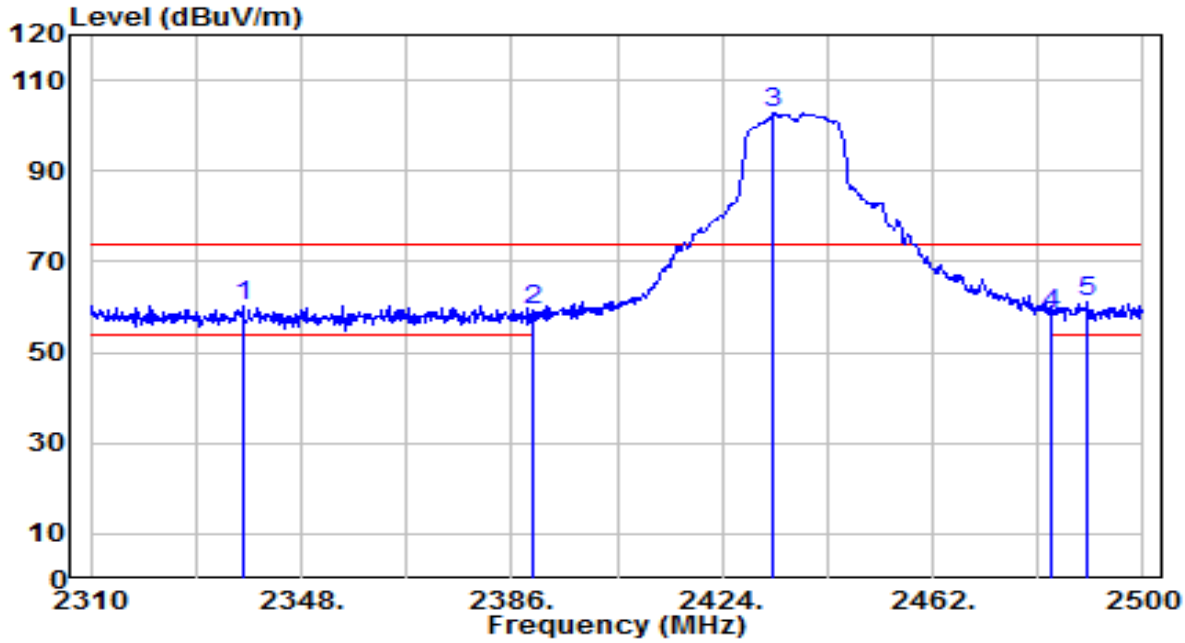

No		Frequency (MHz)	Reading (dBuV)	C.F (dB/m)	Measurement (dBuV/m)	Margin (dB)	Limit (dBuV/m)	Height (cm)	Angle (deg)	Remark (QP/PK/AV)
1		2337.550	28.72	31.65	60.37	-13.63	74.00	170	145	Peak
2		2390.000	27.30	31.85	59.15	-14.85	74.00	170	145	Peak
3		2433.310	70.73	32.01	102.74	N/A	N/A	170	145	Peak
4		2483.500	26.00	32.20	58.20	-15.80	74.00	170	145	Peak
5	*	2489.930	28.82	32.22	61.04	-12.96	74.00	170	145	Peak

Note:

1. " *", means this data is the worst emission level.
2. C.F (Correction Factor) = Antenna Factor (dB/m) + Cable Loss (dB).
3. Measurement (dBuV/m) = Reading(dBuV) + C.F (Correction Factor).
4. The emission levels of other frequencies are very lower than the limit and not show in test report.

EUT	Pan/Tilt AI Home Security Wi-Fi Camera	Date of Test	2025-03-27
Factor	BBHA 9120D	Temp. / Humidity	24°C /57%
Polarity	Horizontal	Site / Test Engineer	AC1 / Todd
Test Mode	802.11n-20MHz_TX_CH 6_ANT 0	Test Voltage	By Notebook PC

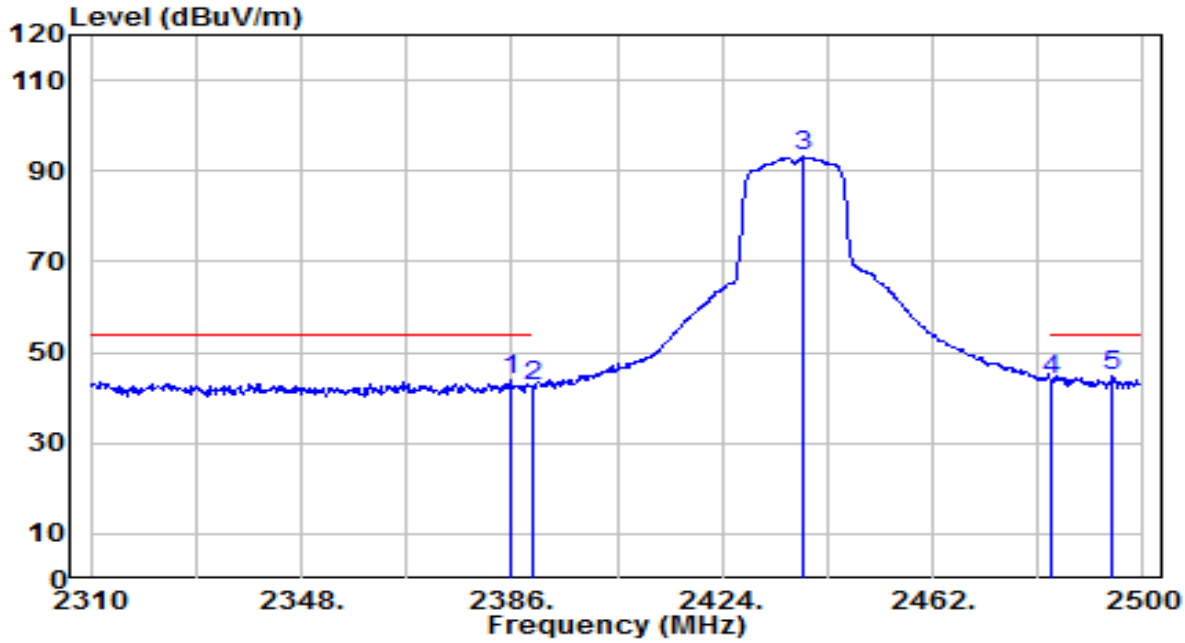

No		Frequency (MHz)	Reading (dBuV)	C.F (dB/m)	Measurement (dBuV/m)	Margin (dB)	Limit (dBuV/m)	Height (cm)	Angle (deg)	Remark (QP/PK/AV)
1		2385.620	11.87	31.83	43.70	-10.30	54.00	170	145	Average
2		2390.000	10.62	31.85	42.47	-11.53	54.00	170	145	Average
3		2438.630	61.05	32.03	93.08	N/A	N/A	170	145	Average
4		2483.500	11.61	32.20	43.81	-10.19	54.00	170	145	Average
5	*	2494.490	12.43	32.24	44.67	-9.33	54.00	170	145	Average

Note:

1. " *", means this data is the worst emission level.
2. C.F (Correction Factor) = Antenna Factor (dB/m) + Cable Loss (dB).
3. Measurement (dBuV/m) = Reading(dBuV) + C.F (Correction Factor).
4. The emission levels of other frequencies are very lower than the limit and not show in test report.

EUT	Pan/Tilt AI Home Security Wi-Fi Camera	Date of Test	2025-03-27
Factor	BBHA 9120D	Temp. / Humidity	24°C /57%
Polarity	Vertical	Site / Test Engineer	AC1 / Todd
Test Mode	802.11n-20MHz_TX_CH 6_ANT 0	Test Voltage	By Notebook PC

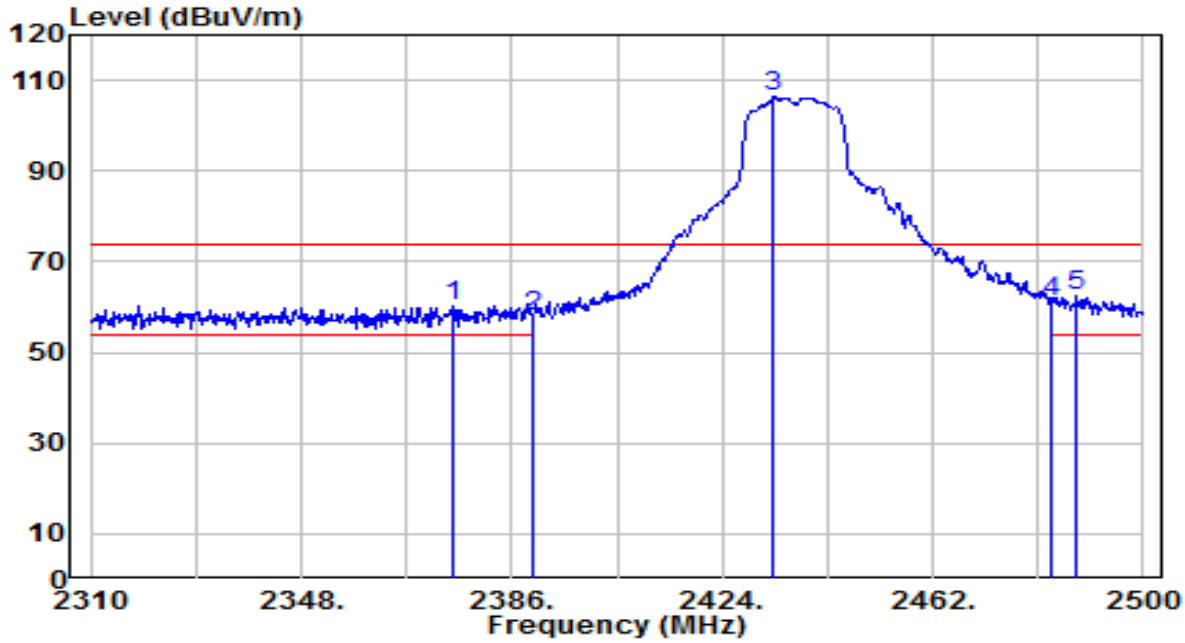

No		Frequency (MHz)	Reading (dBuV)	C.F (dB/m)	Measurement (dBuV/m)	Margin (dB)	Limit (dBuV/m)	Height (cm)	Angle (deg)	Remark (QP/PK/AV)
1		2375.170	28.29	31.79	60.08	-13.92	74.00	145	320	Peak
2		2390.000	26.21	31.85	58.06	-15.94	74.00	145	320	Peak
3		2433.310	74.43	32.01	106.44	N/A	N/A	145	320	Peak
4		2483.500	28.82	32.20	61.01	-12.99	74.00	145	320	Peak
5	*	2487.840	30.27	32.21	62.48	-11.52	74.00	145	320	Peak

Note:

1. " *", means this data is the worst emission level.
2. C.F (Correction Factor) = Antenna Factor (dB/m) + Cable Loss (dB).
3. Measurement (dBuV/m) = Reading(dBuV) + C.F (Correction Factor).
4. The emission levels of other frequencies are very lower than the limit and not show in test report.

EUT	Pan/Tilt AI Home Security Wi-Fi Camera	Date of Test	2025-03-27
Factor	BBHA 9120D	Temp. / Humidity	24°C /57%
Polarity	Vertical	Site / Test Engineer	AC1 / Todd
Test Mode	802.11n-20MHz_TX_CH 6_ANT 0	Test Voltage	By Notebook PC

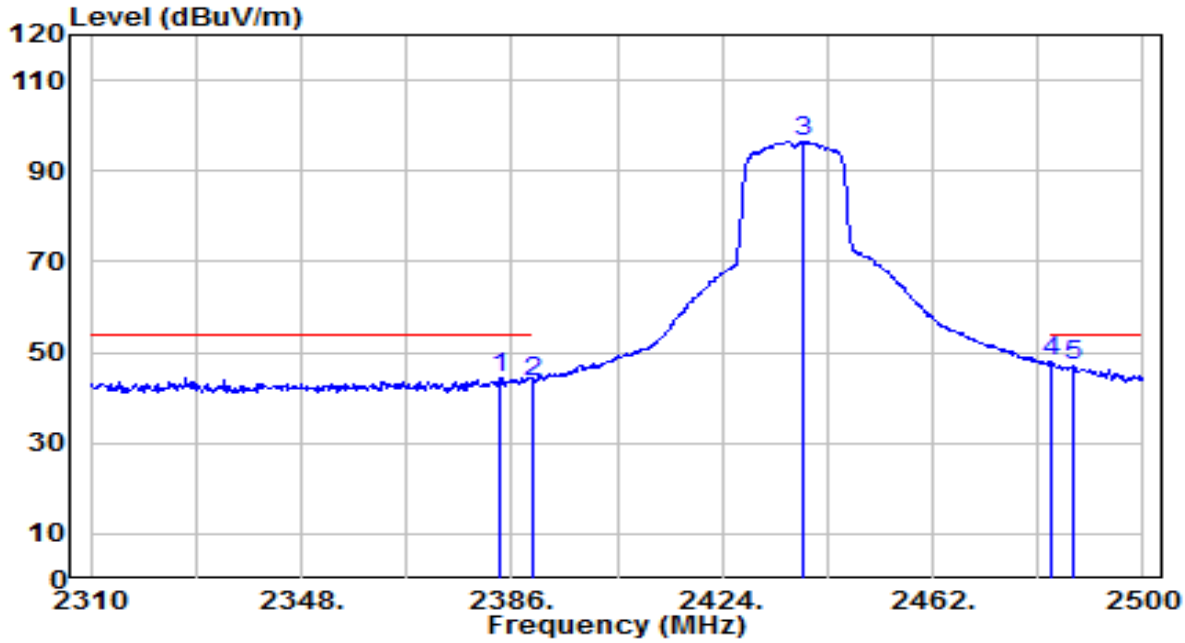

No		Frequency (MHz)	Reading (dBuV)	C.F (dB/m)	Measurement (dBuV/m)	Margin (dB)	Limit (dBuV/m)	Height (cm)	Angle (deg)	Remark (QP/PK/AV)
1		2383.910	12.62	31.83	44.44	-9.56	54.00	145	320	Average
2		2390.000	11.82	31.85	43.67	-10.33	54.00	145	320	Average
3		2438.630	64.47	32.03	96.50	N/A	N/A	145	320	Average
4	*	2483.500	15.63	32.20	47.83	-6.17	54.00	145	320	Average
5		2487.460	14.67	32.21	46.88	-7.12	54.00	145	320	Average

Note:

1. " *", means this data is the worst emission level.
2. C.F (Correction Factor) = Antenna Factor (dB/m) + Cable Loss (dB).
3. Measurement (dBuV/m) = Reading(dBuV) + C.F (Correction Factor).
4. The emission levels of other frequencies are very lower than the limit and not show in test report.

EUT	Pan/Tilt AI Home Security Wi-Fi Camera	Date of Test	2025-03-27
Factor	BBHA 9120D	Temp. / Humidity	24°C /57%
Polarity	Horizontal	Site / Test Engineer	AC1 / Todd
Test Mode	802.11n-20MHz_TX_CH 10_ANT 0	Test Voltage	By Notebook PC

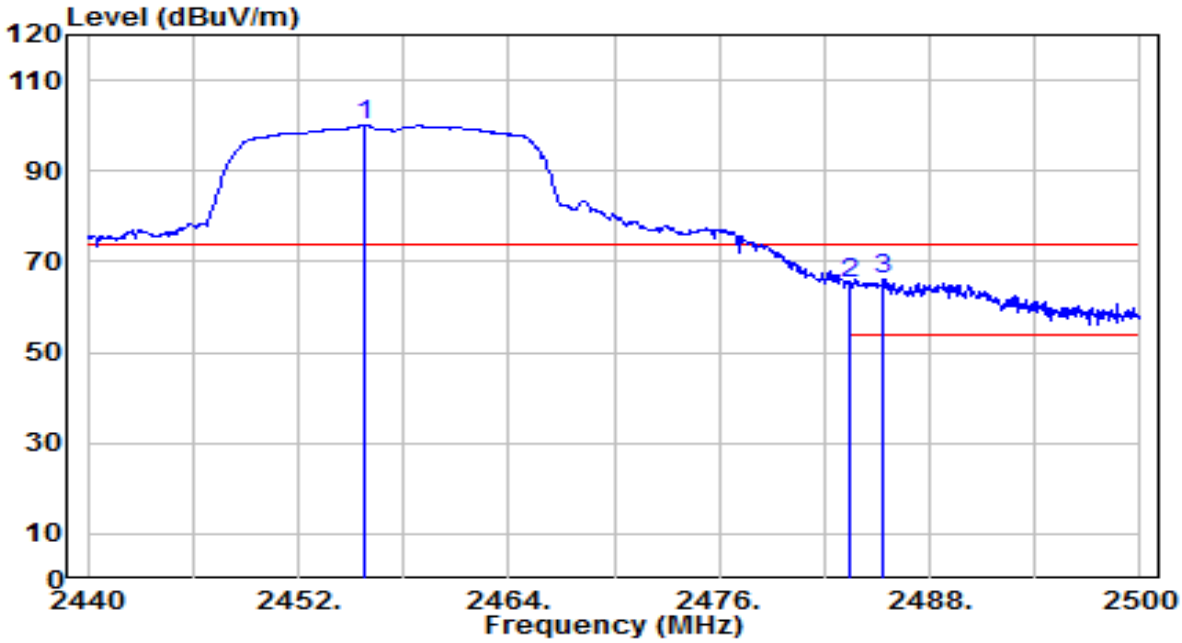

No		Frequency (MHz)	Reading (dBuV)	C.F (dB/m)	Measurement (dBuV/m)	Margin (dB)	Limit (dBuV/m)	Height (cm)	Angle (deg)	Remark (QP/PK/AV)
1		2455.840	67.97	32.09	100.07	N/A	N/A	155	160	Peak
2		2483.500	32.80	32.20	64.99	-9.01	74.00	155	160	Peak
3	*	2485.360	33.75	32.21	65.96	-8.04	74.00	155	160	Peak

Note:

1. " *", means this data is the worst emission level.
2. C.F (Correction Factor) = Antenna Factor (dB/m) + Cable Loss (dB).
3. Measurement (dBuV/m) = Reading(dBuV) + C.F (Correction Factor).
4. The emission levels of other frequencies are very lower than the limit and not show in test report.

EUT	Pan/Tilt AI Home Security Wi-Fi Camera	Date of Test	2025-03-27
Factor	BBHA 9120D	Temp. / Humidity	24°C /57%
Polarity	Horizontal	Site / Test Engineer	AC1 / Todd
Test Mode	802.11n-20MHz_TX_CH 10_ANT 0	Test Voltage	By Notebook PC

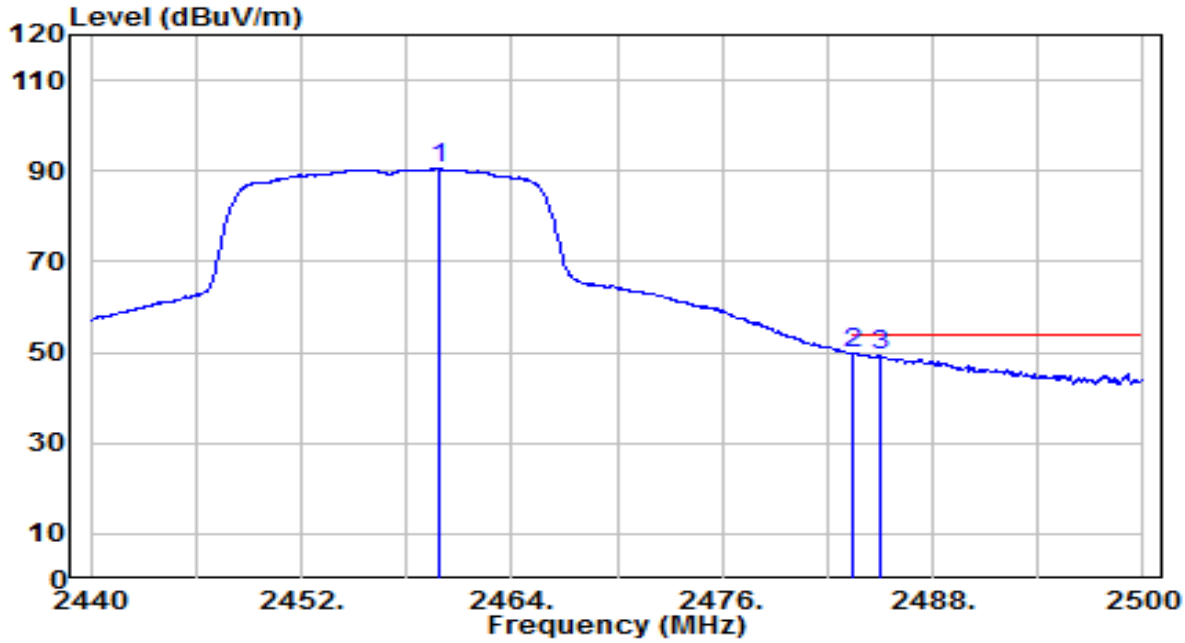

No		Frequency (MHz)	Reading (dBuV)	C.F (dB/m)	Measurement (dBuV/m)	Margin (dB)	Limit (dBuV/m)	Height (cm)	Angle (deg)	Remark (QP/PK/AV)
1		2459.800	58.40	32.11	90.51	N/A	N/A	155	160	Average
2	*	2483.500	17.69	32.20	49.88	-4.12	54.00	155	160	Average
3		2484.940	17.12	32.20	49.32	-4.68	54.00	155	160	Average

Note:

1. " *", means this data is the worst emission level.
2. C.F (Correction Factor) = Antenna Factor (dB/m) + Cable Loss (dB).
3. Measurement (dBuV/m) = Reading(dBuV) + C.F (Correction Factor).
4. The emission levels of other frequencies are very lower than the limit and not show in test report.

EUT	Pan/Tilt AI Home Security Wi-Fi Camera	Date of Test	2025-03-27
Factor	BBHA 9120D	Temp. / Humidity	24°C /57%
Polarity	Vertical	Site / Test Engineer	AC1 / Todd
Test Mode	802.11n-20MHz_TX_CH 10_ANT 0	Test Voltage	By Notebook PC

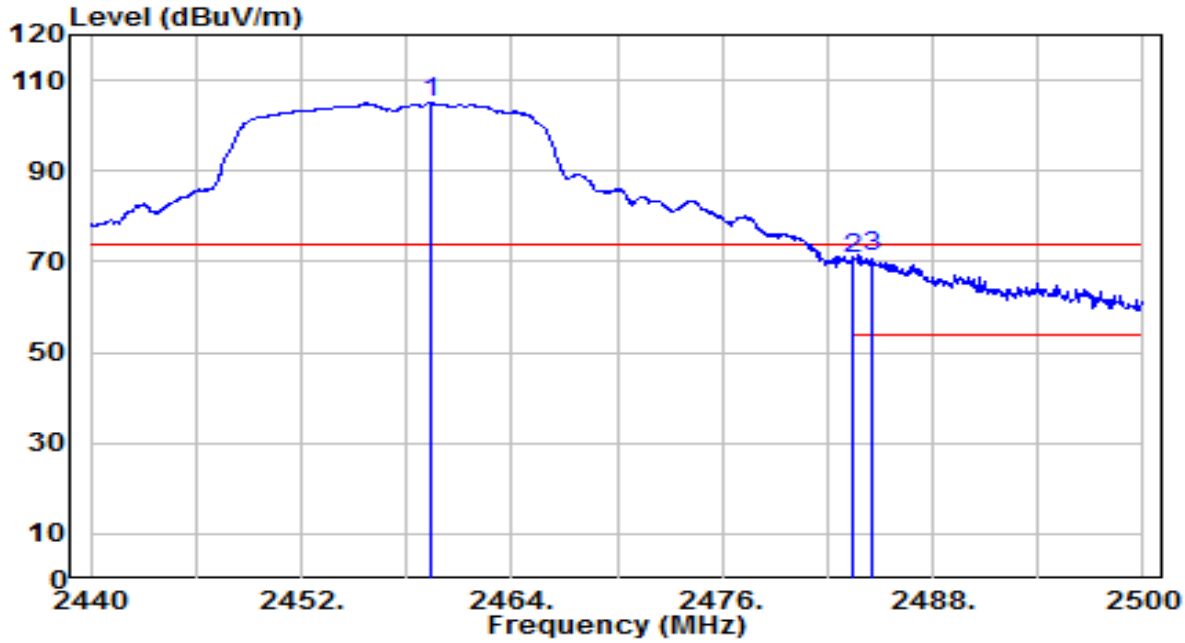

No		Frequency (MHz)	Reading (dBuV)	C.F (dB/m)	Measurement (dBuV/m)	Margin (dB)	Limit (dBuV/m)	Height (cm)	Angle (deg)	Remark (QP/PK/AV)
1		2459.380	72.88	32.11	104.99	N/A	N/A	145	320	Peak
2		2483.500	38.58	32.20	70.78	-3.22	74.00	145	320	Peak
3	*	2484.520	38.81	32.20	71.01	-2.99	74.00	145	320	Peak

Note:

1. " *", means this data is the worst emission level.
2. C.F (Correction Factor) = Antenna Factor (dB/m) + Cable Loss (dB).
3. Measurement (dBuV/m) = Reading(dBuV) + C.F (Correction Factor).
4. The emission levels of other frequencies are very lower than the limit and not show in test report.

EUT	Pan/Tilt AI Home Security Wi-Fi Camera	Date of Test	2025-03-27
Factor	BBHA 9120D	Temp. / Humidity	24°C /57%
Polarity	Vertical	Site / Test Engineer	AC1 / Todd
Test Mode	802.11n-20MHz_TX_CH 10_ANT 0	Test Voltage	By Notebook PC

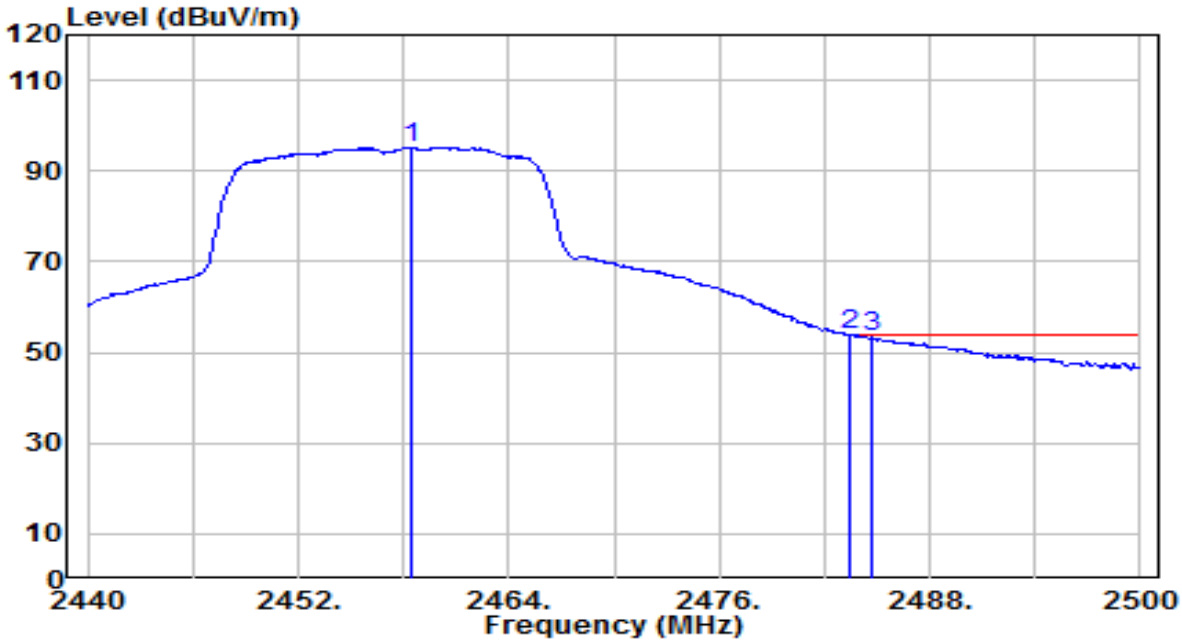

No		Frequency (MHz)	Reading (dBuV)	C.F (dB/m)	Measurement (dBuV/m)	Margin (dB)	Limit (dBuV/m)	Height (cm)	Angle (deg)	Remark (QP/PK/AV)
1		2458.480	63.05	32.10	95.15	N/A	N/A	145	320	Average
2	*	2483.500	21.60	32.20	53.80	-0.20	54.00	145	320	Average
3		2484.760	21.04	32.20	53.24	-0.76	54.00	145	320	Average

Note:

1. " *", means this data is the worst emission level.
2. C.F (Correction Factor) = Antenna Factor (dB/m) + Cable Loss (dB).
3. Measurement (dBuV/m) = Reading(dBuV) + C.F (Correction Factor).
4. The emission levels of other frequencies are very lower than the limit and not show in test report.

EUT	Pan/Tilt AI Home Security Wi-Fi Camera	Date of Test	2025-03-27
Factor	BBHA 9120D	Temp. / Humidity	24°C /57%
Polarity	Horizontal	Site / Test Engineer	AC1 / Todd
Test Mode	802.11n-20MHz_TX_CH 11_ANT 0	Test Voltage	By Notebook PC

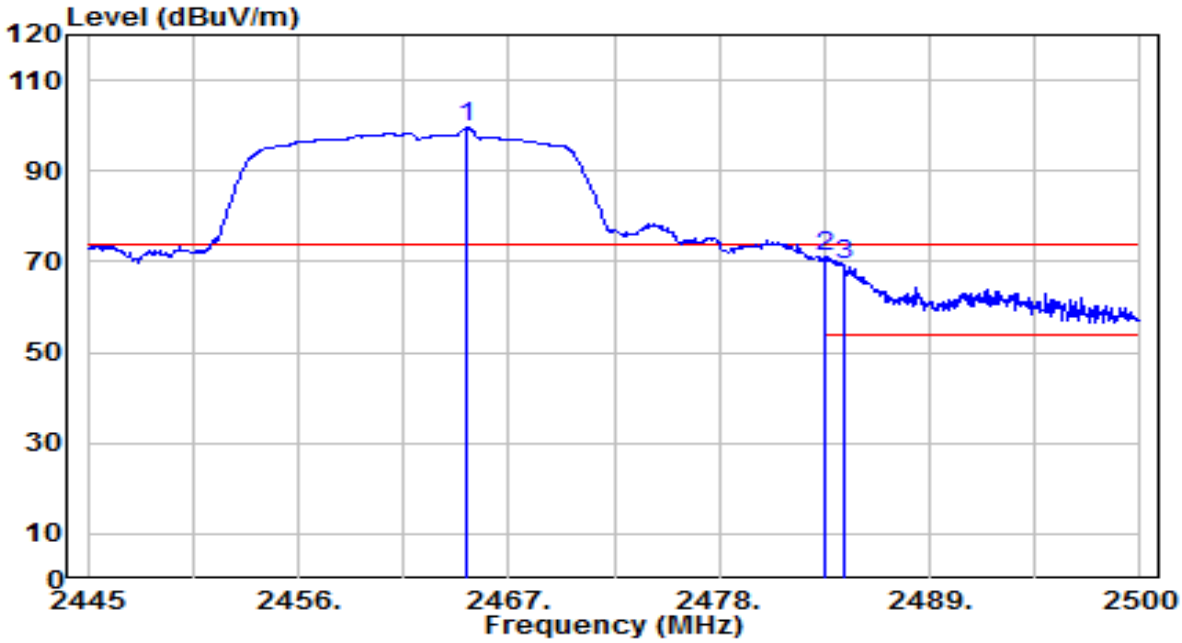

No		Frequency (MHz)	Reading (dBuV)	C.F (dB/m)	Measurement (dBuV/m)	Margin (dB)	Limit (dBuV/m)	Height (cm)	Angle (deg)	Remark (QP/PK/AV)
1		2464.800	67.33	32.13	99.46	N/A	N/A	155	160	Peak
2	*	2483.500	38.85	32.20	71.05	-2.95	74.00	155	160	Peak
3		2484.490	37.11	32.20	69.31	-4.69	74.00	155	160	Peak

Note:

1. " *", means this data is the worst emission level.
2. C.F (Correction Factor) = Antenna Factor (dB/m) + Cable Loss (dB).
3. Measurement (dBuV/m) = Reading(dBuV) + C.F (Correction Factor).
4. The emission levels of other frequencies are very lower than the limit and not show in test report.

EUT	Pan/Tilt AI Home Security Wi-Fi Camera	Date of Test	2025-03-27
Factor	BBHA 9120D	Temp. / Humidity	24°C /57%
Polarity	Horizontal	Site / Test Engineer	AC1 / Todd
Test Mode	802.11n-20MHz_TX_CH 11_ANT 0	Test Voltage	By Notebook PC

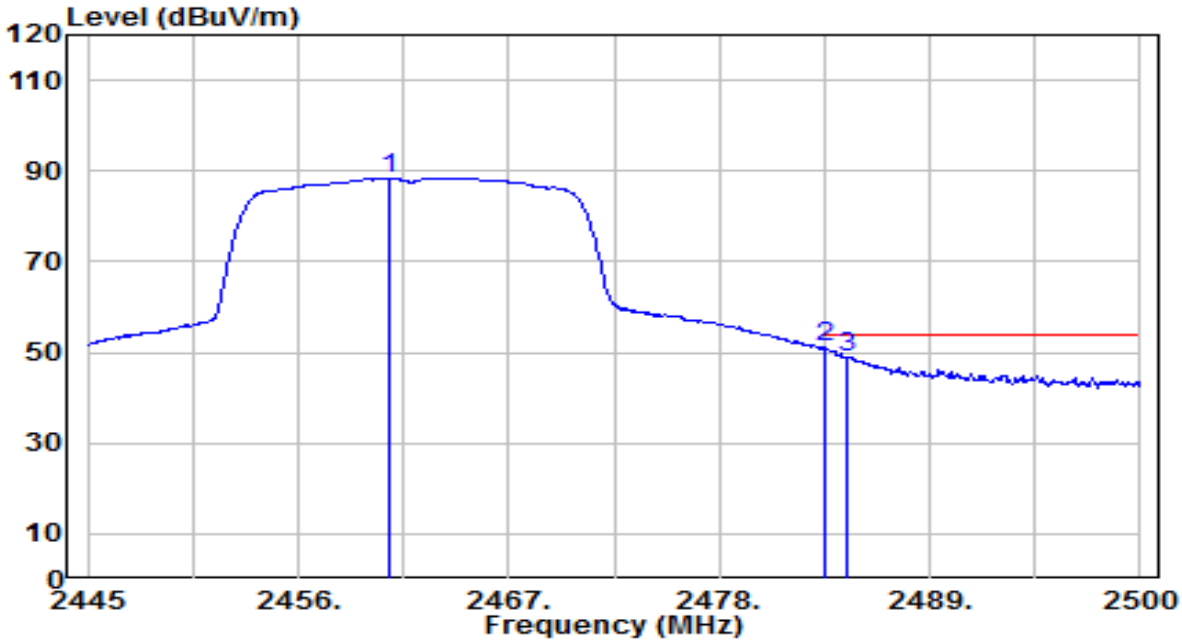

No		Frequency (MHz)	Reading (dBuV)	C.F (dB/m)	Measurement (dBuV/m)	Margin (dB)	Limit (dBuV/m)	Height (cm)	Angle (deg)	Remark (QP/PK/AV)
1		2460.785	56.40	32.11	88.51	N/A	N/A	155	160	Average
2	*	2483.500	18.79	32.20	50.99	-3.01	54.00	155	160	Average
3		2484.710	16.93	32.20	49.13	-4.87	54.00	155	160	Average

Note:

1. " *", means this data is the worst emission level.
2. C.F (Correction Factor) = Antenna Factor (dB/m) + Cable Loss (dB).
3. Measurement (dBuV/m) = Reading(dBuV) + C.F (Correction Factor).
4. The emission levels of other frequencies are very lower than the limit and not show in test report.

EUT	Pan/Tilt AI Home Security Wi-Fi Camera	Date of Test	2025-03-27
Factor	BBHA 9120D	Temp. / Humidity	24°C /57%
Polarity	Vertical	Site / Test Engineer	AC1 / Todd
Test Mode	802.11n-20MHz_TX_CH 11_ANT 0	Test Voltage	By Notebook PC

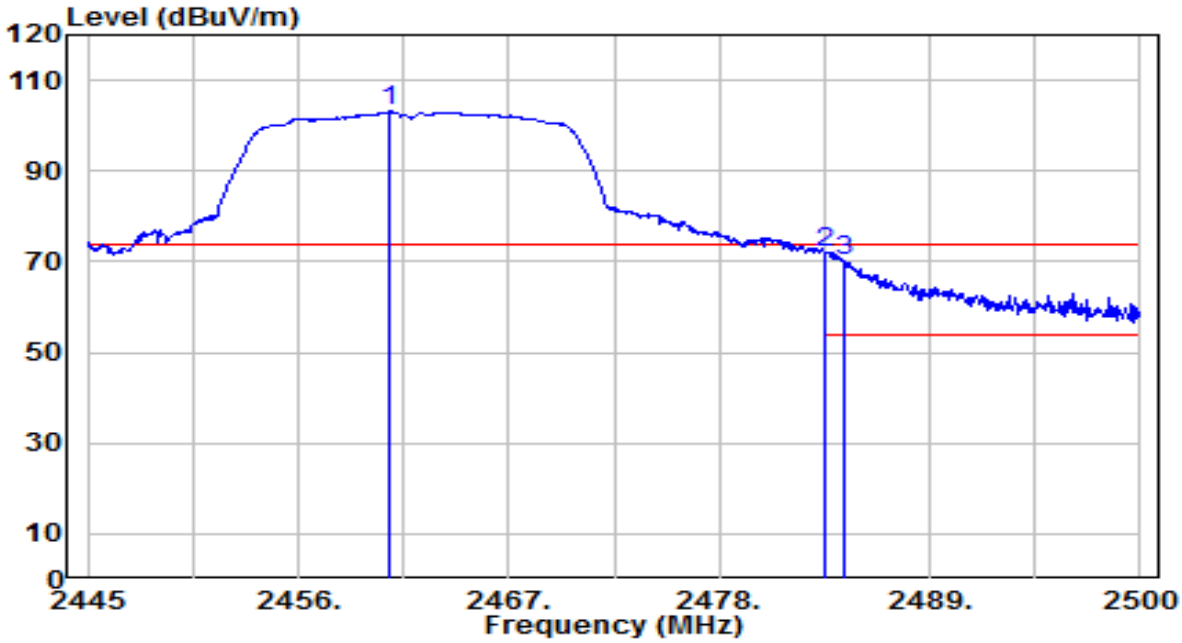

No		Frequency (MHz)	Reading (dBuV)	C.F (dB/m)	Measurement (dBuV/m)	Margin (dB)	Limit (dBuV/m)	Height (cm)	Angle (deg)	Remark (QP/PK/AV)
1		2460.785	70.93	32.11	103.04	N/A	N/A	145	320	Peak
2	*	2483.500	39.82	32.20	72.02	-1.98	74.00	145	320	Peak
3		2484.490	37.99	32.20	70.19	-3.81	74.00	145	320	Peak

Note:

1. " *", means this data is the worst emission level.
2. C.F (Correction Factor) = Antenna Factor (dB/m) + Cable Loss (dB).
3. Measurement (dBuV/m) = Reading(dBuV) + C.F (Correction Factor).
4. The emission levels of other frequencies are very lower than the limit and not show in test report.

EUT	Pan/Tilt AI Home Security Wi-Fi Camera	Date of Test	2025-03-27
Factor	BBHA 9120D	Temp. / Humidity	24°C /57%
Polarity	Vertical	Site / Test Engineer	AC1 / Todd
Test Mode	802.11n-20MHz_TX_CH 11_ANT 0	Test Voltage	By Notebook PC

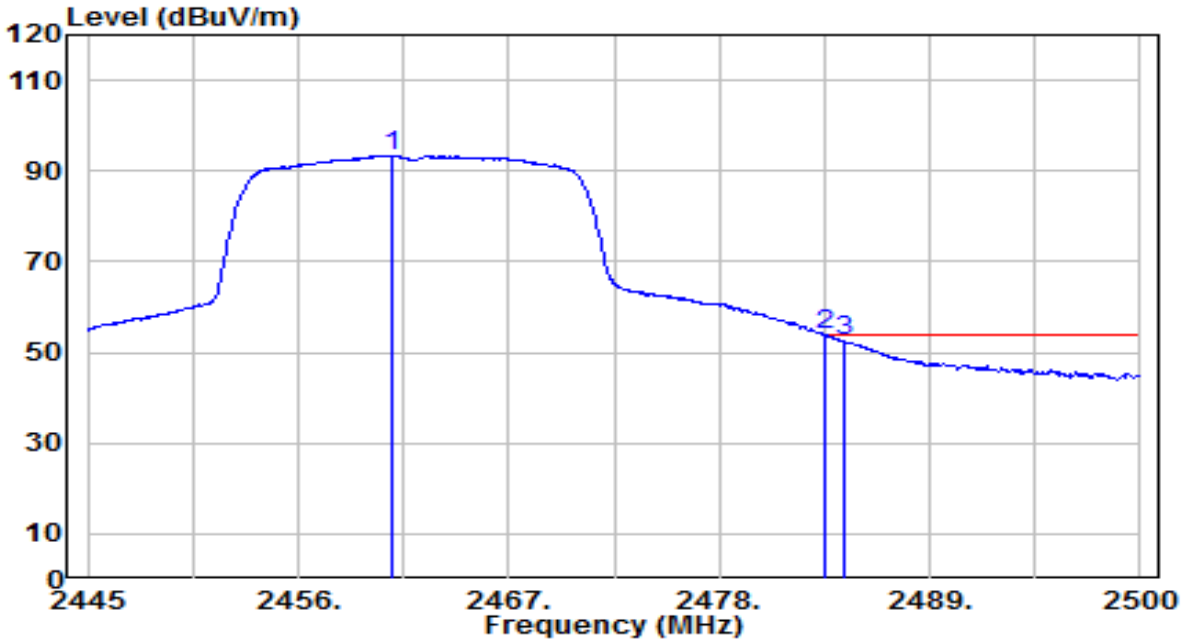

No		Frequency (MHz)	Reading (dBuV)	C.F (dB/m)	Measurement (dBuV/m)	Margin (dB)	Limit (dBuV/m)	Height (cm)	Angle (deg)	Remark (QP/PK/AV)
1		2460.895	61.27	32.11	93.38	N/A	N/A	145	320	Average
2	*	2483.500	21.60	32.20	53.80	-0.20	54.00	145	320	Average
3		2484.490	20.29	32.20	52.50	-1.50	54.00	145	320	Average

Note:

1. " *", means this data is the worst emission level.
2. C.F (Correction Factor) = Antenna Factor (dB/m) + Cable Loss (dB).
3. Measurement (dBuV/m) = Reading(dBuV) + C.F (Correction Factor).
4. The emission levels of other frequencies are very lower than the limit and not show in test report.

EUT	Pan/Tilt AI Home Security Wi-Fi Camera	Date of Test	2025-03-27
Factor	BBHA 9120D	Temp. / Humidity	24°C /57%
Polarity	Horizontal	Site / Test Engineer	AC1 / Todd
Test Mode	802.11n-20MHz_TX_CH 1_ANT 1	Test Voltage	By Notebook PC

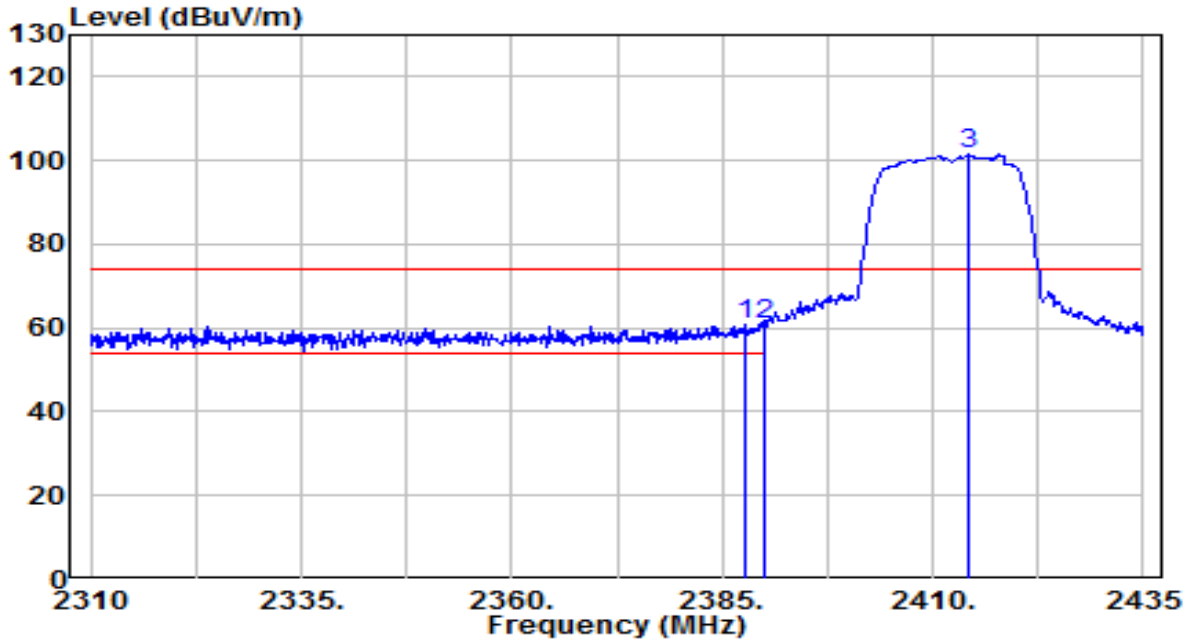

No		Frequency (MHz)	Reading (dBuV)	C.F (dB/m)	Measurement (dBuV/m)	Margin (dB)	Limit (dBuV/m)	Height (cm)	Angle (deg)	Remark (QP/PK/AV)
1		2387.625	28.97	31.84	60.81	-13.19	74.00	165	225	Peak
2	*	2390.000	29.07	31.85	60.92	-13.08	74.00	165	225	Peak
3		2414.250	69.48	31.94	101.42	N/A	N/A	165	225	Peak

Note:

1. " *", means this data is the worst emission level.
2. C.F (Correction Factor) = Antenna Factor (dB/m) + Cable Loss (dB).
3. Measurement (dBuV/m) = Reading(dBuV) + C.F (Correction Factor).
4. The emission levels of other frequencies are very lower than the limit and not show in test report.

EUT	Pan/Tilt AI Home Security Wi-Fi Camera	Date of Test	2025-03-27
Factor	BBHA 9120D	Temp. / Humidity	24°C /57%
Polarity	Horizontal	Site / Test Engineer	AC1 / Todd
Test Mode	802.11n-20MHz_TX_CH 1_ANT 1	Test Voltage	By Notebook PC

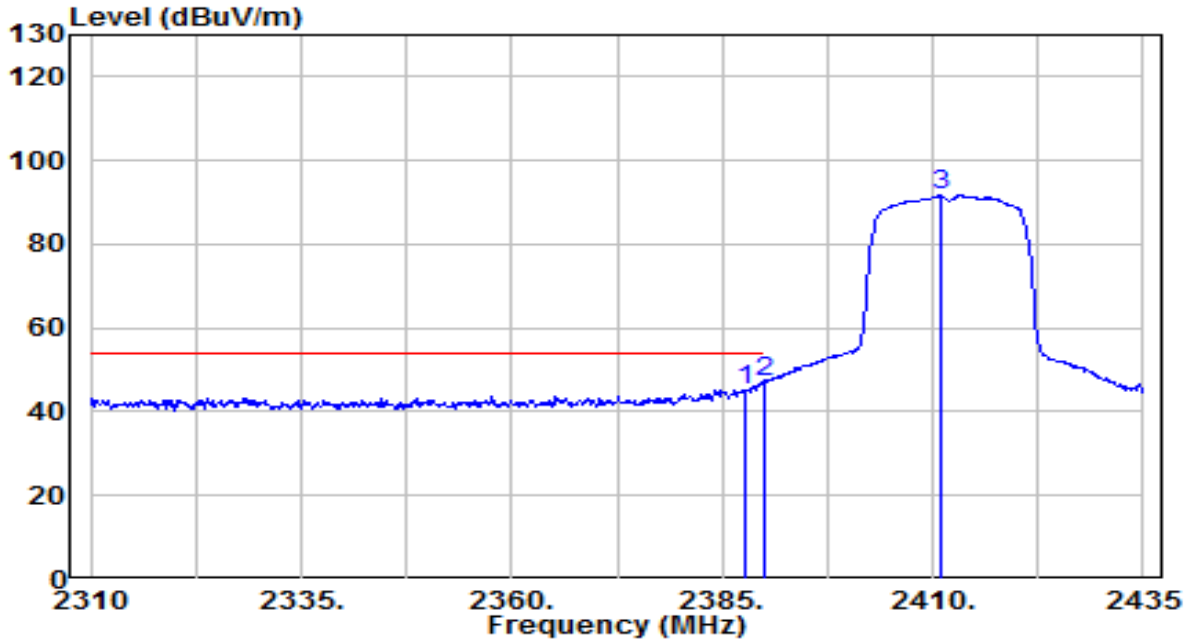

No		Frequency (MHz)	Reading (dBuV)	C.F (dB/m)	Measurement (dBuV/m)	Margin (dB)	Limit (dBuV/m)	Height (cm)	Angle (deg)	Remark (QP/PK/AV)
1		2387.875	13.54	31.84	45.38	-8.62	54.00	165	225	Average
2	*	2390.000	15.31	31.85	47.16	-6.84	54.00	165	225	Average
3		2410.875	59.70	31.93	91.63	N/A	N/A	165	225	Average

Note:

1. " *", means this data is the worst emission level.
2. C.F (Correction Factor) = Antenna Factor (dB/m) + Cable Loss (dB).
3. Measurement (dBuV/m) = Reading(dBuV) + C.F (Correction Factor).
4. The emission levels of other frequencies are very lower than the limit and not show in test report.

EUT	Pan/Tilt AI Home Security Wi-Fi Camera	Date of Test	2025-03-27
Factor	BBHA 9120D	Temp. / Humidity	24°C /57%
Polarity	Vertical	Site / Test Engineer	AC1 / Todd
Test Mode	802.11n-20MHz_TX_CH 1_ANT 1	Test Voltage	By Notebook PC

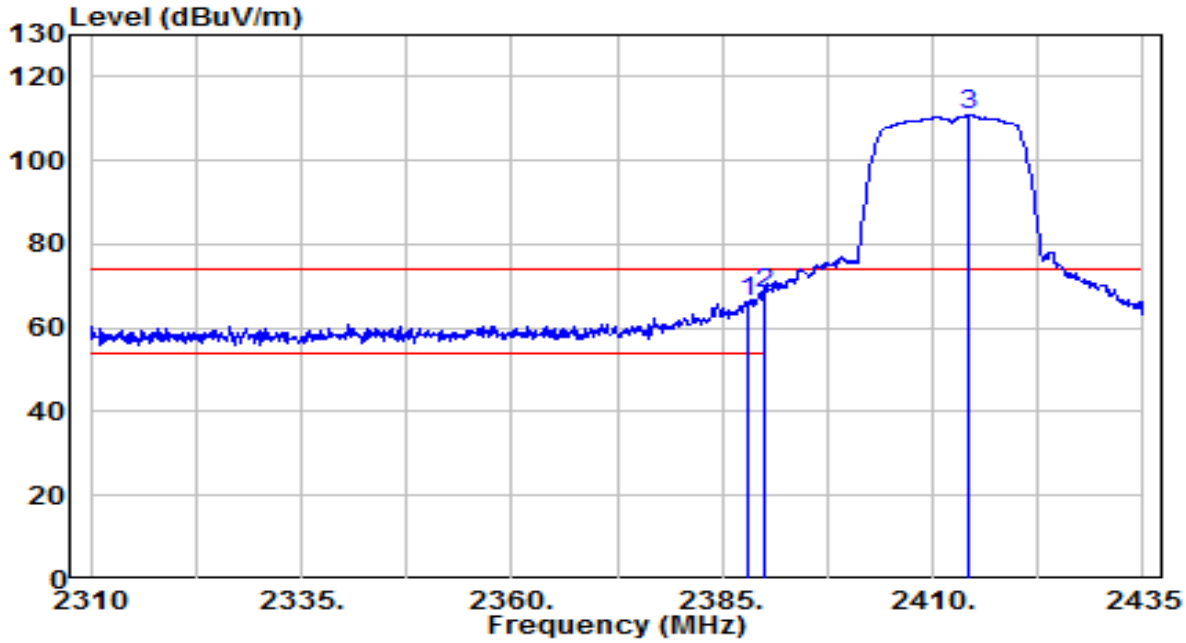

No		Frequency (MHz)	Reading (dBuV)	C.F (dB/m)	Measurement (dBuV/m)	Margin (dB)	Limit (dBuV/m)	Height (cm)	Angle (deg)	Remark (QP/PK/AV)
1		2388.000	34.50	31.84	66.34	-7.66	74.00	145	295	Peak
2	*	2390.000	36.31	31.85	68.16	-5.84	74.00	145	295	Peak
3		2414.250	79.02	31.94	110.96	N/A	N/A	145	295	Peak

Note:

1. " *", means this data is the worst emission level.
2. C.F (Correction Factor) = Antenna Factor (dB/m) + Cable Loss (dB).
3. Measurement (dBuV/m) = Reading(dBuV) + C.F (Correction Factor).
4. The emission levels of other frequencies are very lower than the limit and not show in test report.

EUT	Pan/Tilt AI Home Security Wi-Fi Camera	Date of Test	2025-03-27
Factor	BBHA 9120D	Temp. / Humidity	24°C /57%
Polarity	Vertical	Site / Test Engineer	AC1 / Todd
Test Mode	802.11n-20MHz_TX_CH 1_ANT 1	Test Voltage	By Notebook PC

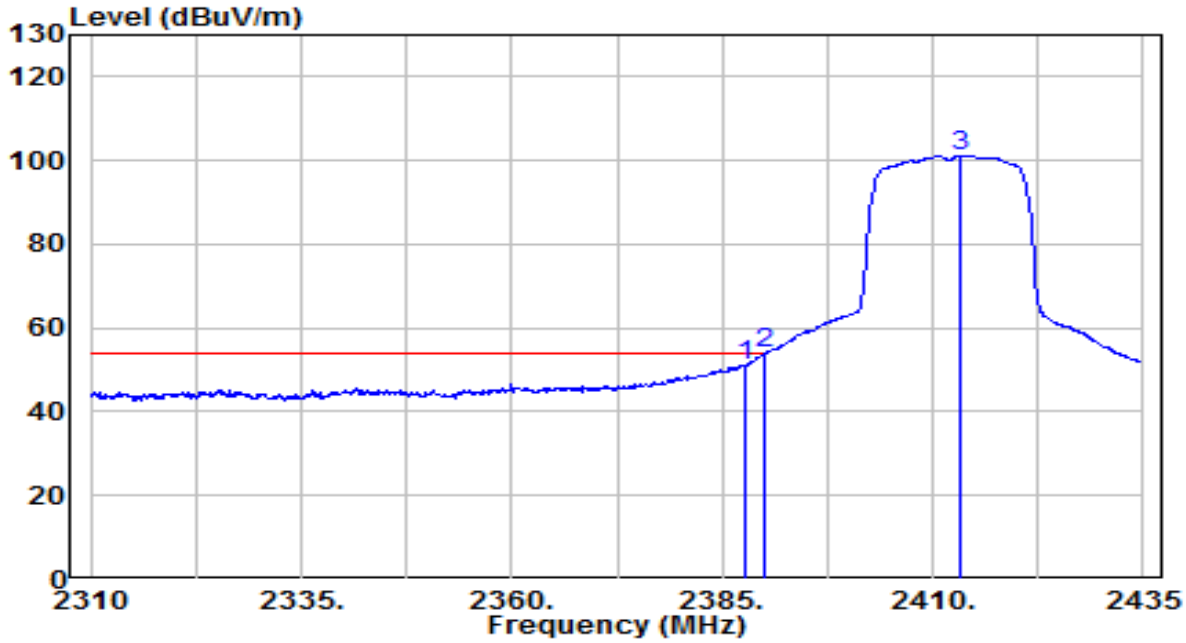

No		Frequency (MHz)	Reading (dBuV)	C.F (dB/m)	Measurement (dBuV/m)	Margin (dB)	Limit (dBuV/m)	Height (cm)	Angle (deg)	Remark (QP/PK/AV)
1		2387.875	19.39	31.84	51.23	-2.77	54.00	145	295	Average
2	*	2390.000	21.89	31.85	53.74	-0.26	54.00	145	295	Average
3		2413.250	69.20	31.94	101.13	N/A	N/A	145	295	Average

Note:

1. " *", means this data is the worst emission level.
2. C.F (Correction Factor) = Antenna Factor (dB/m) + Cable Loss (dB).
3. Measurement (dBuV/m) = Reading(dBuV) + C.F (Correction Factor).
4. The emission levels of other frequencies are very lower than the limit and not show in test report.

EUT	Pan/Tilt AI Home Security Wi-Fi Camera	Date of Test	2025-03-27
Factor	BBHA 9120D	Temp. / Humidity	24°C /57%
Polarity	Horizontal	Site / Test Engineer	AC1 / Todd
Test Mode	802.11n-20MHz_TX_CH 2_ANT 1	Test Voltage	By Notebook PC

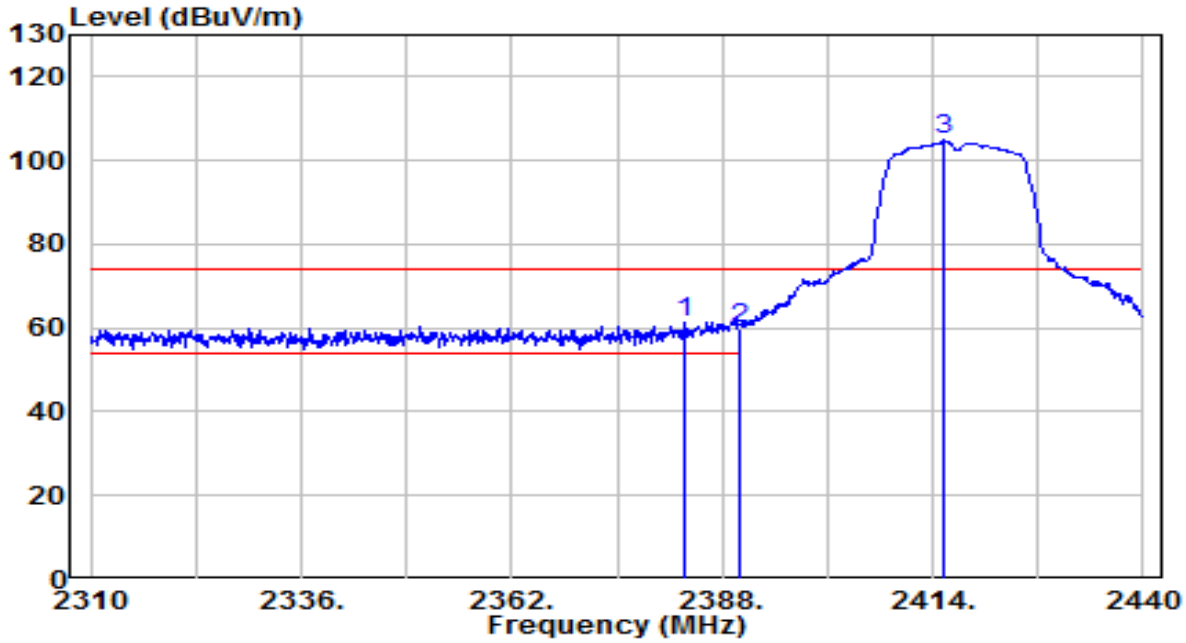

No		Frequency (MHz)	Reading (dBuV)	C.F (dB/m)	Measurement (dBuV/m)	Margin (dB)	Limit (dBuV/m)	Height (cm)	Angle (deg)	Remark (QP/PK/AV)
1	*	2383.190	29.66	31.82	61.48	-12.52	74.00	165	225	Peak
2		2390.000	28.22	31.85	60.07	-13.93	74.00	165	225	Peak
3		2415.300	72.83	31.94	104.77	N/A	N/A	165	225	Peak

Note:

1. " *", means this data is the worst emission level.
2. C.F (Correction Factor) = Antenna Factor (dB/m) + Cable Loss (dB).
3. Measurement (dBuV/m) = Reading(dBuV) + C.F (Correction Factor).
4. The emission levels of other frequencies are very lower than the limit and not show in test report.

EUT	Pan/Tilt AI Home Security Wi-Fi Camera	Date of Test	2025-03-27
Factor	BBHA 9120D	Temp. / Humidity	24°C /57%
Polarity	Horizontal	Site / Test Engineer	AC1 / Todd
Test Mode	802.11n-20MHz_TX_CH 2_ANT 1	Test Voltage	By Notebook PC

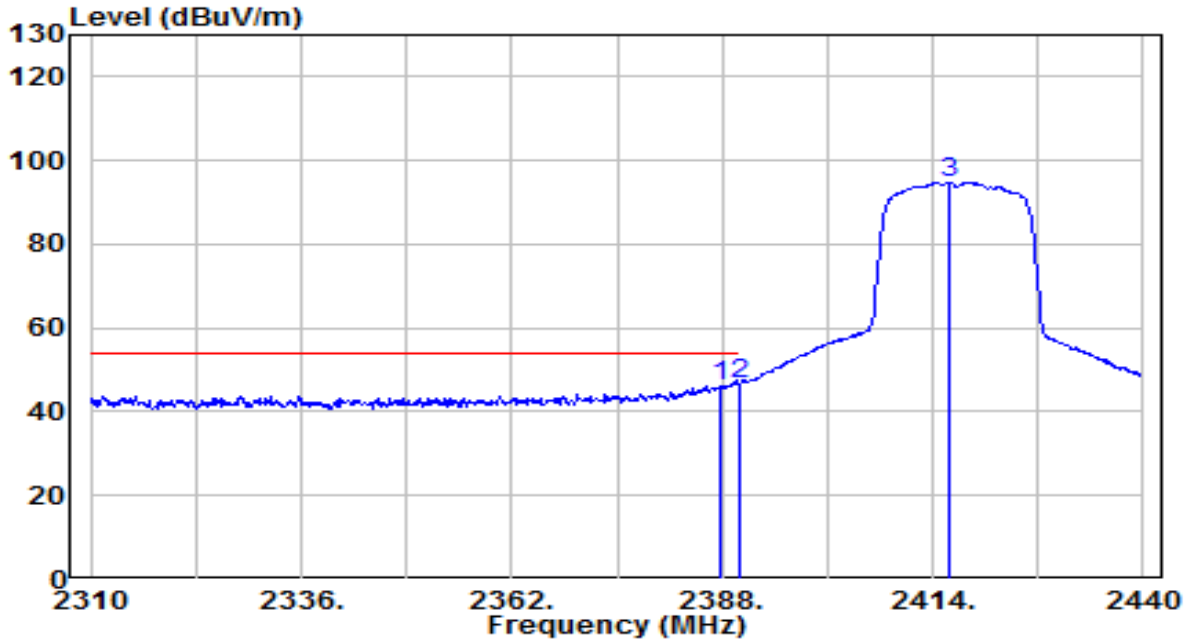

No		Frequency (MHz)	Reading (dBuV)	C.F (dB/m)	Measurement (dBuV/m)	Margin (dB)	Limit (dBuV/m)	Height (cm)	Angle (deg)	Remark (QP/PK/AV)
1		2387.740	14.30	31.84	46.14	-7.86	54.00	165	225	Average
2	*	2390.000	14.68	31.85	46.53	-7.47	54.00	165	225	Average
3		2415.950	62.83	31.95	94.77	N/A	N/A	165	225	Average

Note:

1. " *", means this data is the worst emission level.
2. C.F (Correction Factor) = Antenna Factor (dB/m) + Cable Loss (dB).
3. Measurement (dBuV/m) = Reading(dBuV) + C.F (Correction Factor).
4. The emission levels of other frequencies are very lower than the limit and not show in test report.

EUT	Pan/Tilt AI Home Security Wi-Fi Camera	Date of Test	2025-03-27
Factor	BBHA 9120D	Temp. / Humidity	24°C /57%
Polarity	Vertical	Site / Test Engineer	AC1 / Todd
Test Mode	802.11n-20MHz_TX_CH 2_ANT 1	Test Voltage	By Notebook PC

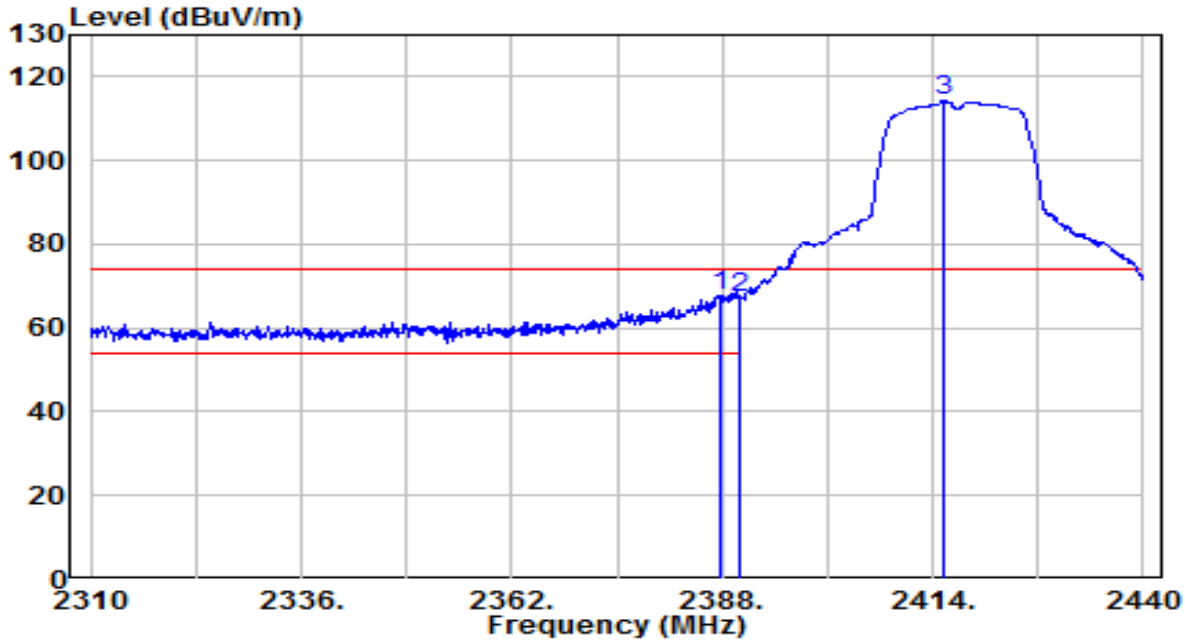

No		Frequency (MHz)	Reading (dBuV)	C.F (dB/m)	Measurement (dBuV/m)	Margin (dB)	Limit (dBuV/m)	Height (cm)	Angle (deg)	Remark (QP/PK/AV)
1	*	2387.740	35.78	31.84	67.62	-6.38	74.00	145	295	Peak
2		2390.000	35.42	31.85	67.26	-6.74	74.00	145	295	Peak
3		2415.300	82.39	31.94	114.34	N/A	N/A	145	295	Peak

Note:

1. " *", means this data is the worst emission level.
2. C.F (Correction Factor) = Antenna Factor (dB/m) + Cable Loss (dB).
3. Measurement (dBuV/m) = Reading(dBuV) + C.F (Correction Factor).
4. The emission levels of other frequencies are very lower than the limit and not show in test report.

EUT	Pan/Tilt AI Home Security Wi-Fi Camera	Date of Test	2025-03-27
Factor	BBHA 9120D	Temp. / Humidity	24°C /57%
Polarity	Vertical	Site / Test Engineer	AC1 / Todd
Test Mode	802.11n-20MHz_TX_CH 2_ANT 1	Test Voltage	By Notebook PC

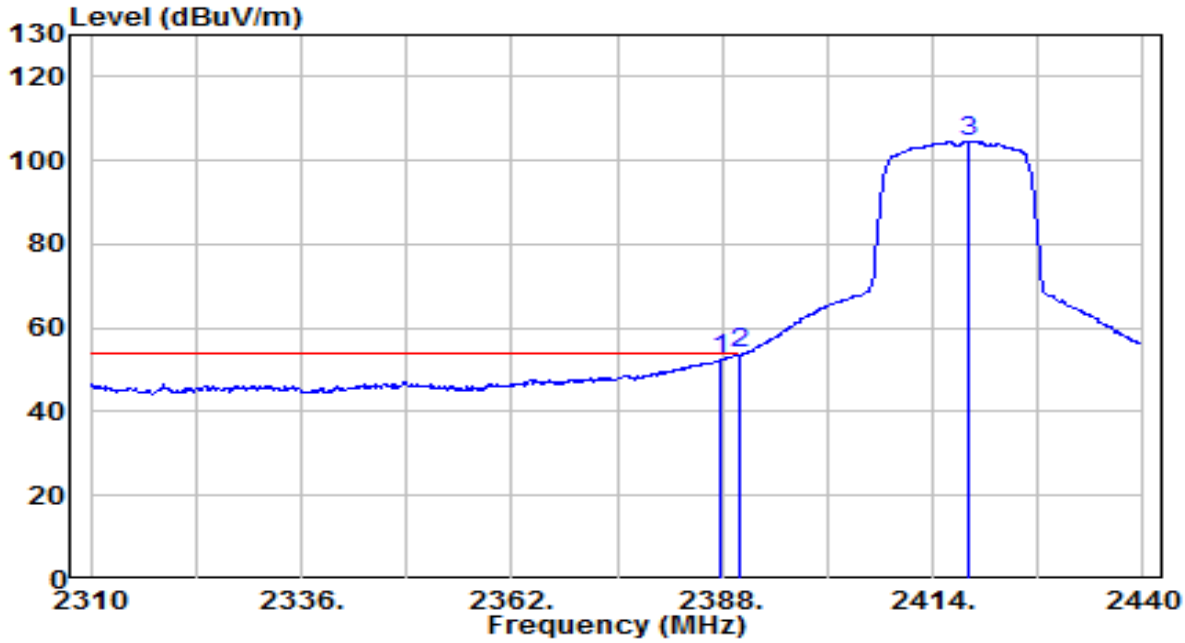

No		Frequency (MHz)	Reading (dBuV)	C.F (dB/m)	Measurement (dBuV/m)	Margin (dB)	Limit (dBuV/m)	Height (cm)	Angle (deg)	Remark (QP/PK/AV)
1		2387.870	20.75	31.84	52.59	-1.41	54.00	145	295	Average
2	*	2390.000	21.92	31.85	53.77	-0.23	54.00	145	295	Average
3		2418.420	72.58	31.95	104.54	N/A	N/A	145	295	Average

Note:

1. " *", means this data is the worst emission level.
2. C.F (Correction Factor) = Antenna Factor (dB/m) + Cable Loss (dB).
3. Measurement (dBuV/m) = Reading(dBuV) + C.F (Correction Factor).
4. The emission levels of other frequencies are very lower than the limit and not show in test report.

EUT	Pan/Tilt AI Home Security Wi-Fi Camera	Date of Test	2025-03-27
Factor	BBHA 9120D	Temp. / Humidity	24°C /57%
Polarity	Horizontal	Site / Test Engineer	AC1 / Todd
Test Mode	802.11n-20MHz_TX_CH 6_ANT 1	Test Voltage	By Notebook PC

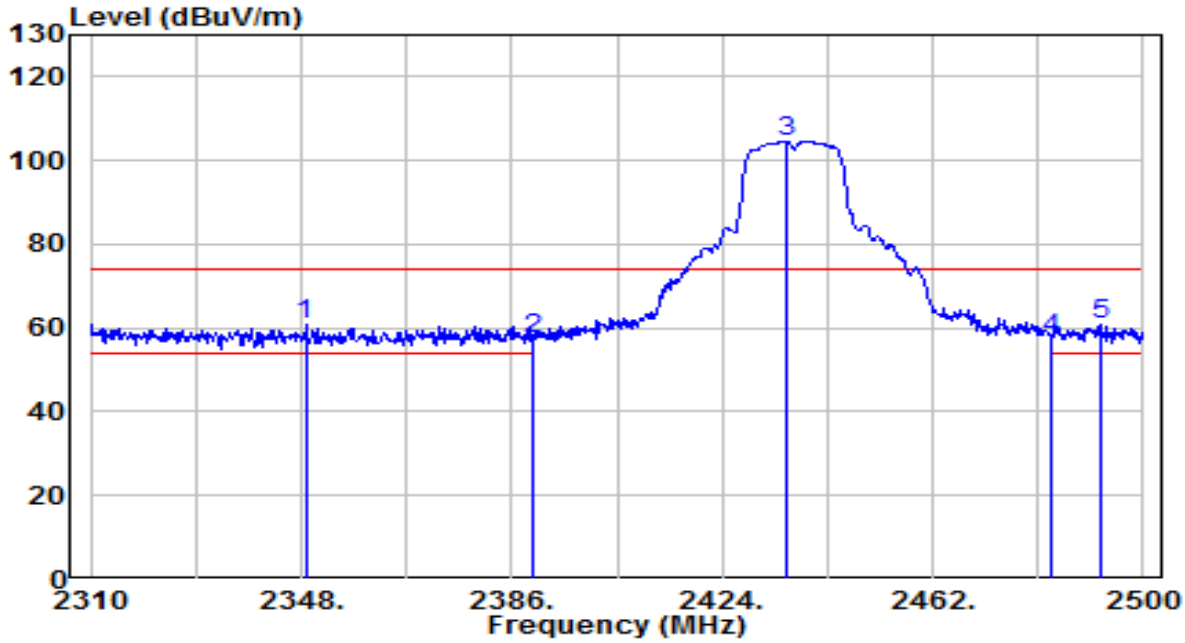

No		Frequency (MHz)	Reading (dBuV)	C.F (dB/m)	Measurement (dBuV/m)	Margin (dB)	Limit (dBuV/m)	Height (cm)	Angle (deg)	Remark (QP/PK/AV)
1		2348.760	29.25	31.69	60.94	-13.06	74.00	155	295	Peak
2		2390.000	25.37	31.85	57.22	-16.78	74.00	155	295	Peak
3		2435.780	72.66	32.02	104.68	N/A	N/A	155	295	Peak
4		2483.500	25.31	32.20	57.51	-16.49	74.00	155	295	Peak
5	*	2492.210	28.84	32.23	61.07	-12.93	74.00	155	295	Peak

Note:

1. " *", means this data is the worst emission level.
2. C.F (Correction Factor) = Antenna Factor (dB/m) + Cable Loss (dB).
3. Measurement (dBuV/m) = Reading(dBuV) + C.F (Correction Factor).
4. The emission levels of other frequencies are very lower than the limit and not show in test report.

EUT	Pan/Tilt AI Home Security Wi-Fi Camera	Date of Test	2025-03-27
Factor	BBHA 9120D	Temp. / Humidity	24°C /57%
Polarity	Horizontal	Site / Test Engineer	AC1 / Todd
Test Mode	802.11n-20MHz_TX_CH 6_ANT 1	Test Voltage	By Notebook PC

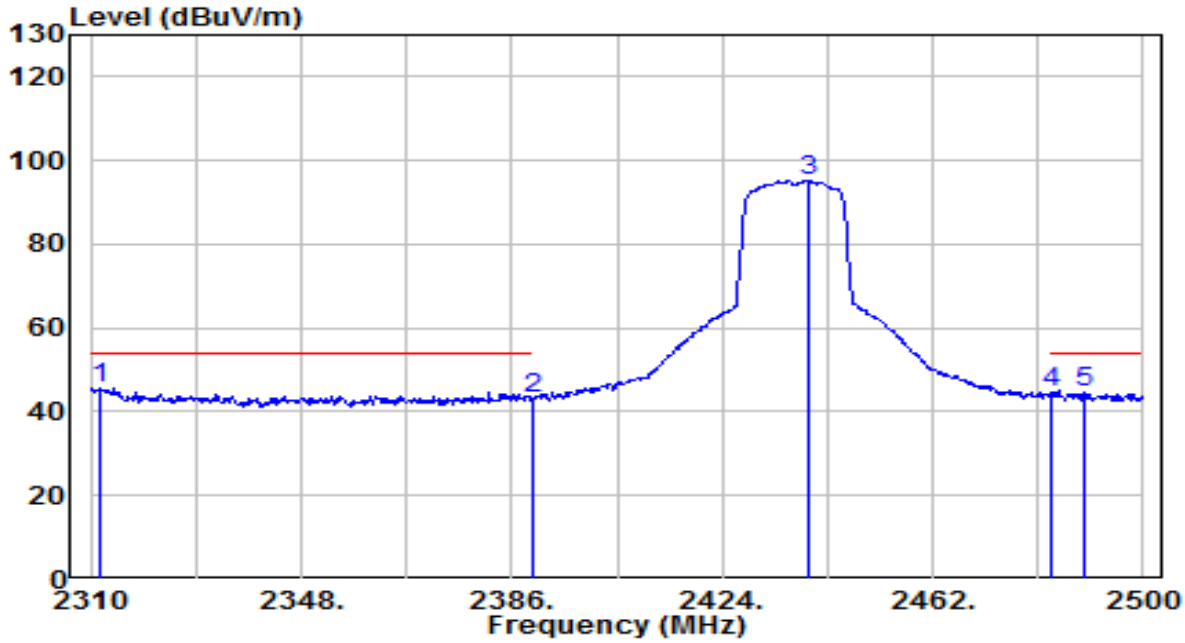

No		Frequency (MHz)	Reading (dBuV)	C.F (dB/m)	Measurement (dBuV/m)	Margin (dB)	Limit (dBuV/m)	Height (cm)	Angle (deg)	Remark (QP/PK/AV)
1	*	2311.710	14.30	31.56	45.86	-8.14	54.00	155	295	Average
2		2390.000	11.20	31.85	43.05	-10.95	54.00	155	295	Average
3		2439.390	63.24	32.03	95.27	N/A	N/A	155	295	Average
4		2483.500	12.59	32.20	44.79	-9.21	54.00	155	295	Average
5		2489.170	12.60	32.22	44.82	-9.18	54.00	155	295	Average

Note:

1. " *", means this data is the worst emission level.
2. C.F (Correction Factor) = Antenna Factor (dB/m) + Cable Loss (dB).
3. Measurement (dBuV/m) = Reading(dBuV) + C.F (Correction Factor).
4. The emission levels of other frequencies are very lower than the limit and not show in test report.

EUT	Pan/Tilt AI Home Security Wi-Fi Camera	Date of Test	2025-03-27
Factor	BBHA 9120D	Temp. / Humidity	24°C /57%
Polarity	Vertical	Site / Test Engineer	AC1 / Todd
Test Mode	802.11n-20MHz_TX_CH 6_ANT 1	Test Voltage	By Notebook PC

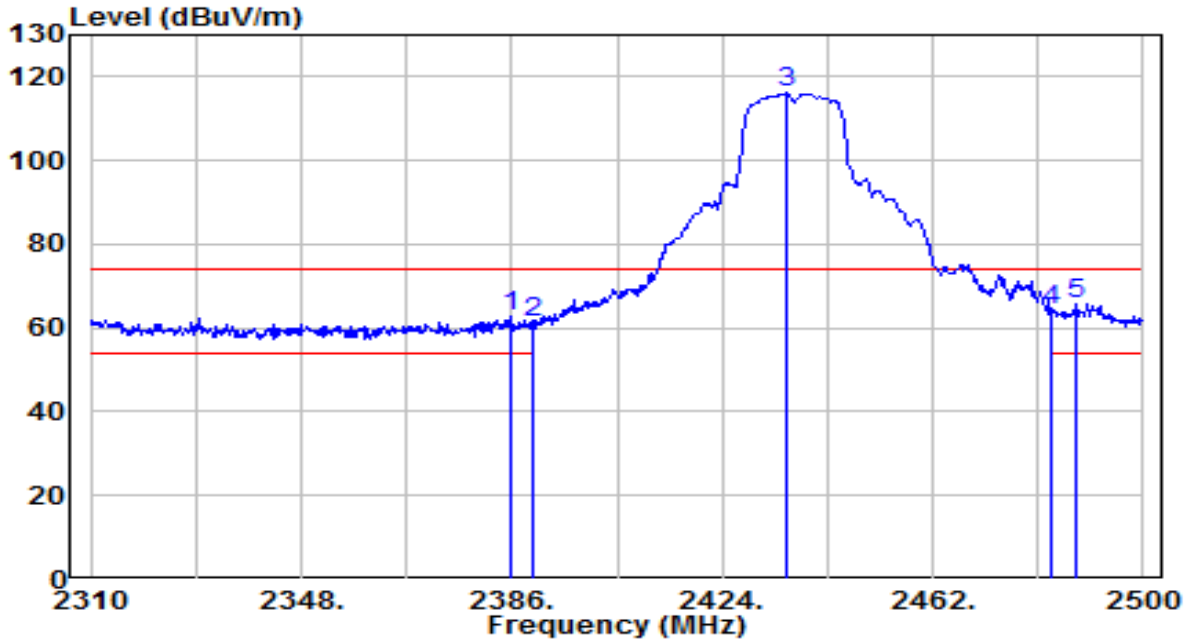

No		Frequency (MHz)	Reading (dBuV)	C.F (dB/m)	Measurement (dBuV/m)	Margin (dB)	Limit (dBuV/m)	Height (cm)	Angle (deg)	Remark (QP/PK/AV)
1		2385.620	30.99	31.83	62.82	-11.18	74.00	135	295	Peak
2		2390.000	29.41	31.85	61.26	-12.74	74.00	135	295	Peak
3		2435.590	84.00	32.02	116.02	N/A	N/A	135	295	Peak
4		2483.500	31.98	32.20	64.18	-9.82	74.00	135	295	Peak
5	*	2487.840	33.61	32.21	65.82	-8.18	74.00	135	295	Peak

Note:

1. " *", means this data is the worst emission level.
2. C.F (Correction Factor) = Antenna Factor (dB/m) + Cable Loss (dB).
3. Measurement (dBuV/m) = Reading(dBuV) + C.F (Correction Factor).
4. The emission levels of other frequencies are very lower than the limit and not show in test report.

EUT	Pan/Tilt AI Home Security Wi-Fi Camera	Date of Test	2025-03-27
Factor	BBHA 9120D	Temp. / Humidity	24°C /57%
Polarity	Vertical	Site / Test Engineer	AC1 / Todd
Test Mode	802.11n-20MHz_TX_CH 6_ANT 1	Test Voltage	By Notebook PC

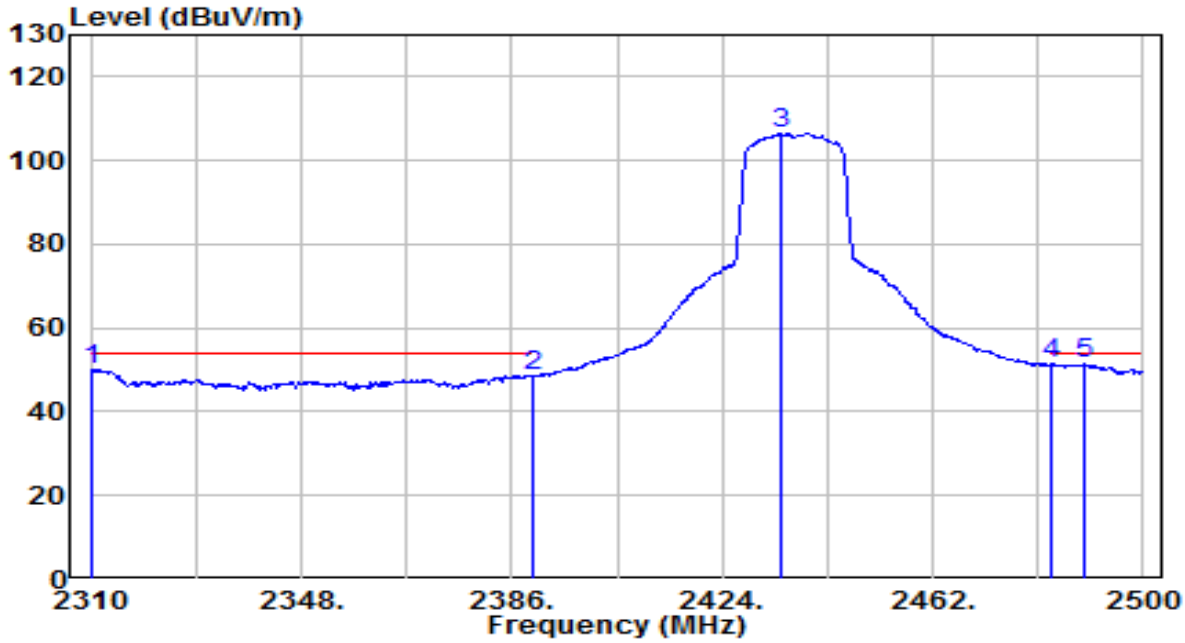

No		Frequency (MHz)	Reading (dBuV)	C.F (dB/m)	Measurement (dBuV/m)	Margin (dB)	Limit (dBuV/m)	Height (cm)	Angle (deg)	Remark (QP/PK/AV)
1		2310.000	18.45	31.55	50.00	-4.00	54.00	135	295	Average
2		2390.000	16.94	31.85	48.79	-5.21	54.00	135	295	Average
3		2434.450	74.48	32.01	106.50	N/A	N/A	135	295	Average
4	*	2483.500	19.11	32.20	51.31	-2.69	54.00	135	295	Average
5		2489.550	19.07	32.22	51.29	-2.71	54.00	135	295	Average

Note:

1. " *", means this data is the worst emission level.
2. C.F (Correction Factor) = Antenna Factor (dB/m) + Cable Loss (dB).
3. Measurement (dBuV/m) = Reading(dBuV) + C.F (Correction Factor).
4. The emission levels of other frequencies are very lower than the limit and not show in test report.

EUT	Pan/Tilt AI Home Security Wi-Fi Camera	Date of Test	2025-03-27
Factor	BBHA 9120D	Temp. / Humidity	24°C /57%
Polarity	Horizontal	Site / Test Engineer	AC1 / Todd
Test Mode	802.11n-20MHz_TX_CH 10_ANT 1	Test Voltage	By Notebook PC

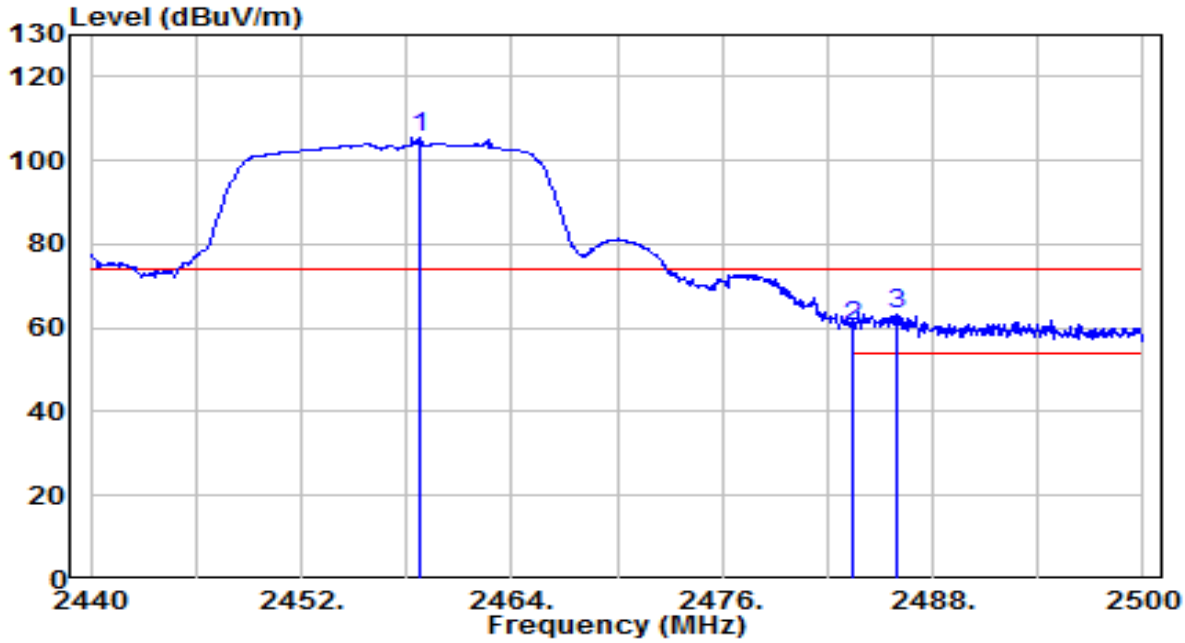

No		Frequency (MHz)	Reading (dBuV)	C.F (dB/m)	Measurement (dBuV/m)	Margin (dB)	Limit (dBuV/m)	Height (cm)	Angle (deg)	Remark (QP/PK/AV)
1		2458.840	73.55	32.11	105.66	N/A	N/A	160	220	Peak
2		2483.500	28.29	32.20	60.49	-13.51	74.00	160	220	Peak
3	*	2485.960	31.04	32.21	63.25	-10.75	74.00	160	220	Peak

Note:

1. " *", means this data is the worst emission level.
2. C.F (Correction Factor) = Antenna Factor (dB/m) + Cable Loss (dB).
3. Measurement (dBuV/m) = Reading(dBuV) + C.F (Correction Factor).
4. The emission levels of other frequencies are very lower than the limit and not show in test report.

EUT	Pan/Tilt AI Home Security Wi-Fi Camera	Date of Test	2025-03-27
Factor	BBHA 9120D	Temp. / Humidity	24°C /57%
Polarity	Horizontal	Site / Test Engineer	AC1 / Todd
Test Mode	802.11n-20MHz_TX_CH 10_ANT 1	Test Voltage	By Notebook PC

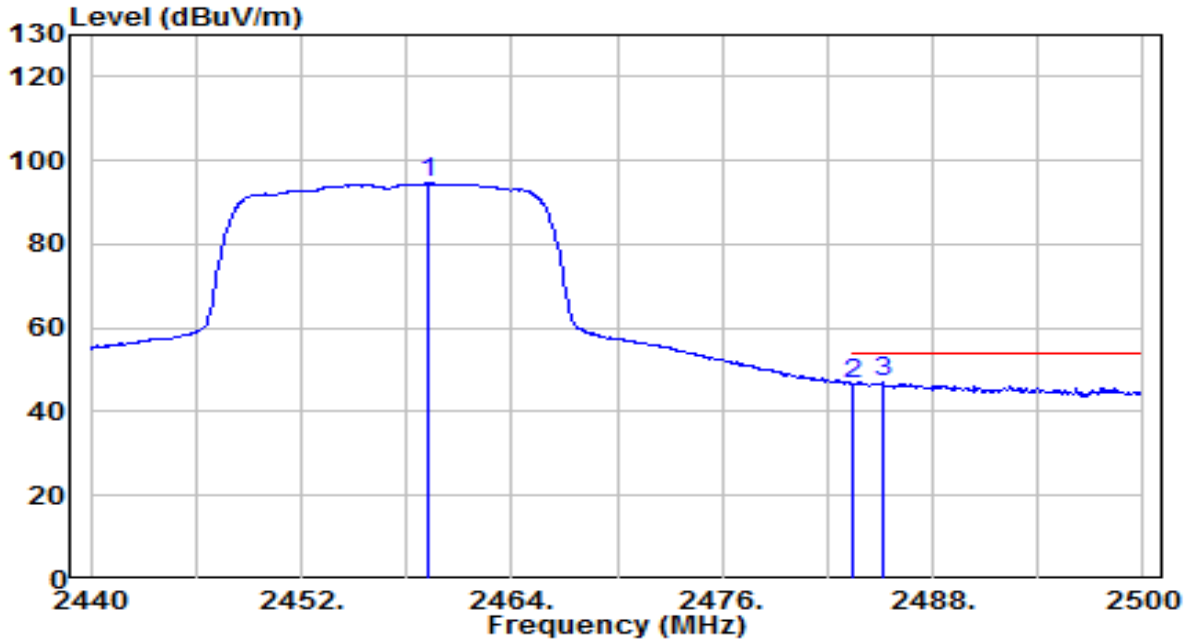

No		Frequency (MHz)	Reading (dBuV)	C.F (dB/m)	Measurement (dBuV/m)	Margin (dB)	Limit (dBuV/m)	Height (cm)	Angle (deg)	Remark (QP/PK/AV)
1		2459.200	62.43	32.11	94.54	N/A	N/A	160	220	Average
2		2483.500	14.58	32.20	46.78	-7.22	54.00	160	220	Average
3	*	2485.180	14.68	32.20	46.88	-7.12	54.00	160	220	Average

Note:

1. " *", means this data is the worst emission level.
2. C.F (Correction Factor) = Antenna Factor (dB/m) + Cable Loss (dB).
3. Measurement (dBuV/m) = Reading(dBuV) + C.F (Correction Factor).
4. The emission levels of other frequencies are very lower than the limit and not show in test report.

EUT	Pan/Tilt AI Home Security Wi-Fi Camera	Date of Test	2025-03-27
Factor	BBHA 9120D	Temp. / Humidity	24°C /57%
Polarity	Vertical	Site / Test Engineer	AC1 / Todd
Test Mode	802.11n-20MHz_TX_CH 10_ANT 1	Test Voltage	By Notebook PC

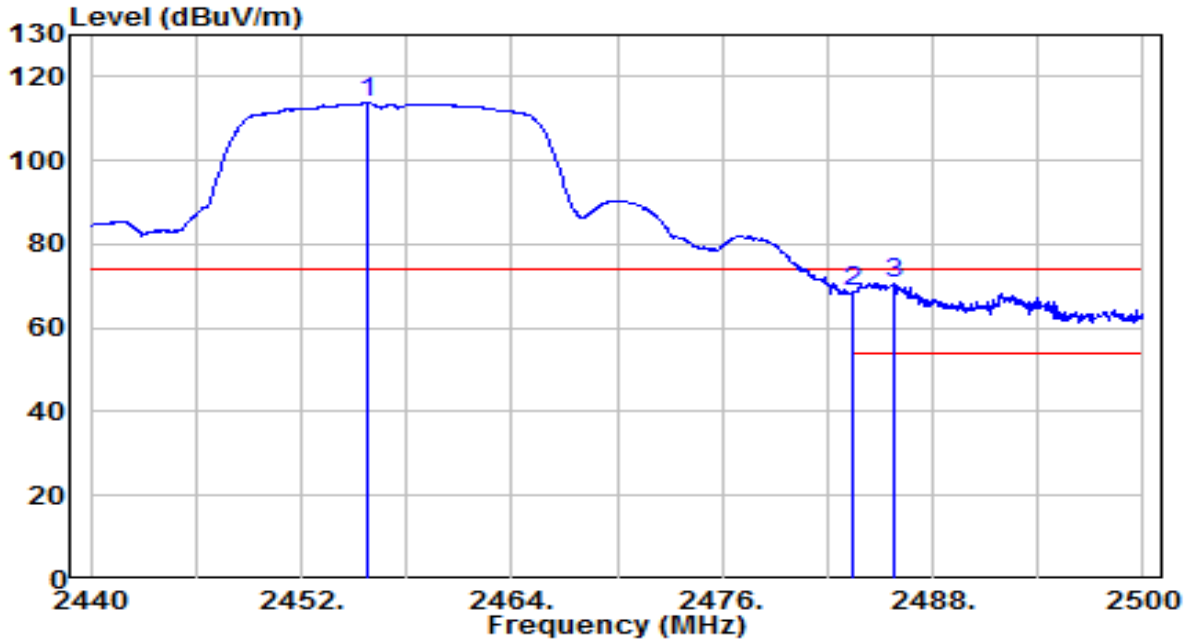

No		Frequency (MHz)	Reading (dBuV)	C.F (dB/m)	Measurement (dBuV/m)	Margin (dB)	Limit (dBuV/m)	Height (cm)	Angle (deg)	Remark (QP/PK/AV)
1		2455.720	81.64	32.09	113.73	N/A	N/A	145	295	Peak
2		2483.500	36.60	32.20	68.80	-5.20	74.00	145	295	Peak
3	*	2485.780	38.39	32.21	70.60	-3.40	74.00	145	295	Peak

Note:

1. " *", means this data is the worst emission level.
2. C.F (Correction Factor) = Antenna Factor (dB/m) + Cable Loss (dB).
3. Measurement (dBuV/m) = Reading(dBuV) + C.F (Correction Factor).
4. The emission levels of other frequencies are very lower than the limit and not show in test report.

EUT	Pan/Tilt AI Home Security Wi-Fi Camera	Date of Test	2025-03-27
Factor	BBHA 9120D	Temp. / Humidity	24°C /57%
Polarity	Vertical	Site / Test Engineer	AC1 / Todd
Test Mode	802.11n-20MHz_TX_CH 10_ANT 1	Test Voltage	By Notebook PC

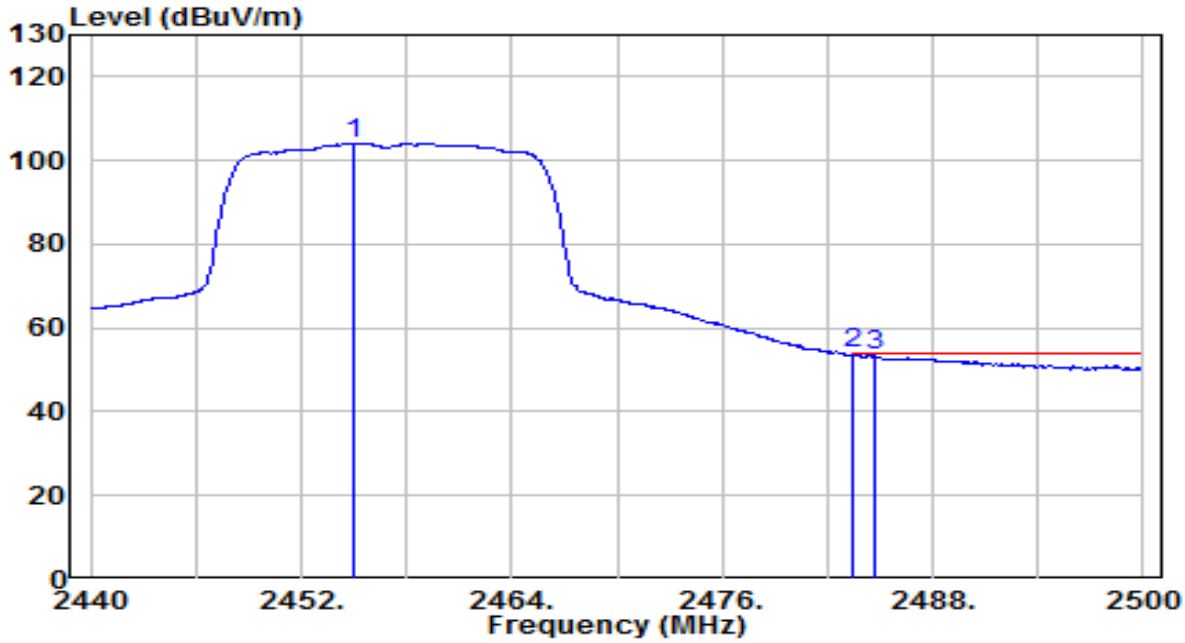

No		Frequency (MHz)	Reading (dBuV)	C.F (dB/m)	Measurement (dBuV/m)	Margin (dB)	Limit (dBuV/m)	Height (cm)	Angle (deg)	Remark (QP/PK/AV)
1		2455.000	71.99	32.09	104.08	N/A	N/A	145	295	Average
2	*	2483.500	21.55	32.20	53.75	-0.25	54.00	145	295	Average
3		2484.700	21.26	32.20	53.46	-0.54	54.00	145	295	Average

Note:

1. " *", means this data is the worst emission level.
2. C.F (Correction Factor) = Antenna Factor (dB/m) + Cable Loss (dB).
3. Measurement (dBuV/m) = Reading(dBuV) + C.F (Correction Factor).
4. The emission levels of other frequencies are very lower than the limit and not show in test report.

EUT	Pan/Tilt AI Home Security Wi-Fi Camera	Date of Test	2025-03-27
Factor	BBHA 9120D	Temp. / Humidity	24°C /57%
Polarity	Horizontal	Site / Test Engineer	AC1 / Todd
Test Mode	802.11n-20MHz_TX_CH 11_ANT 1	Test Voltage	By Notebook PC

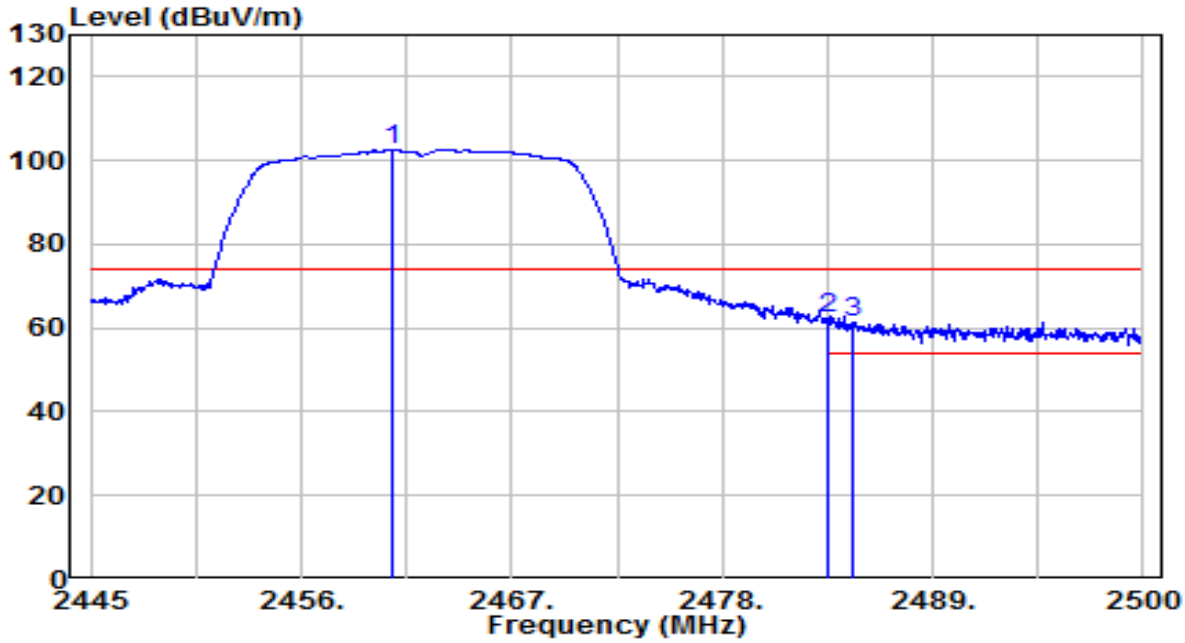

No		Frequency (MHz)	Reading (dBuV)	C.F (dB/m)	Measurement (dBuV/m)	Margin (dB)	Limit (dBuV/m)	Height (cm)	Angle (deg)	Remark (QP/PK/AV)
1		2460.785	70.52	32.11	102.64	N/A	N/A	160	220	Peak
2	*	2483.500	30.14	32.20	62.34	-11.66	74.00	160	220	Peak
3		2484.875	29.31	32.20	61.52	-12.48	74.00	160	220	Peak

Note:

1. " *", means this data is the worst emission level.
2. C.F (Correction Factor) = Antenna Factor (dB/m) + Cable Loss (dB).
3. Measurement (dBuV/m) = Reading(dBuV) + C.F (Correction Factor).
4. The emission levels of other frequencies are very lower than the limit and not show in test report.

EUT	Pan/Tilt AI Home Security Wi-Fi Camera	Date of Test	2025-03-27
Factor	BBHA 9120D	Temp. / Humidity	24°C /57%
Polarity	Horizontal	Site / Test Engineer	AC1 / Todd
Test Mode	802.11n-20MHz_TX_CH 11_ANT 1	Test Voltage	By Notebook PC

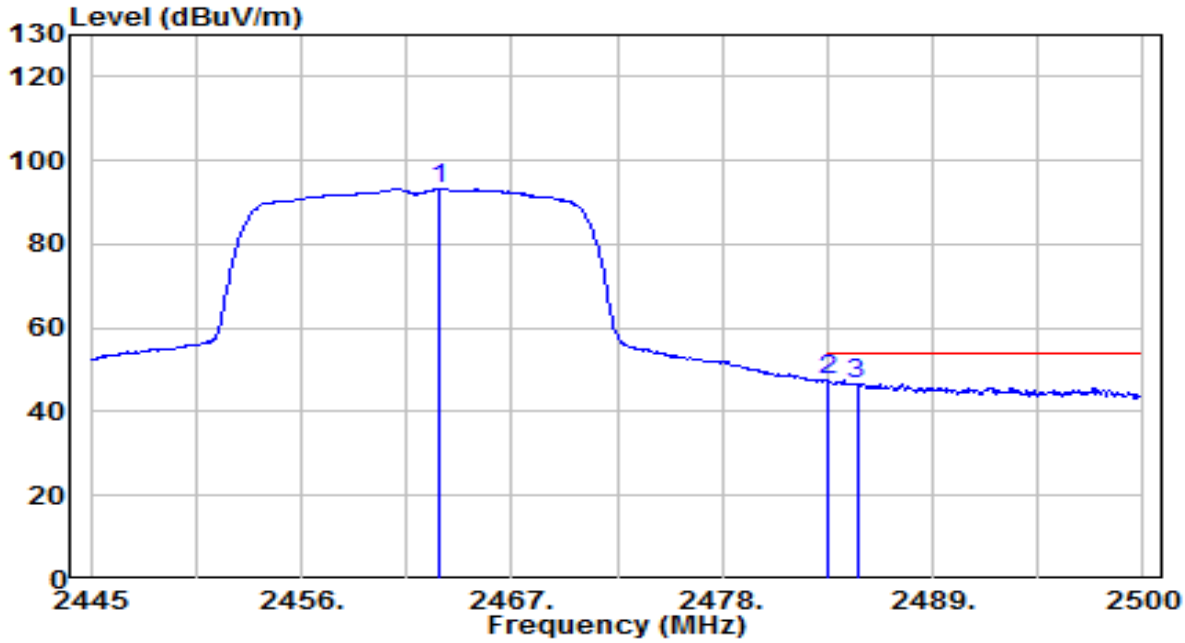

No		Frequency (MHz)	Reading (dBuV)	C.F (dB/m)	Measurement (dBuV/m)	Margin (dB)	Limit (dBuV/m)	Height (cm)	Angle (deg)	Remark (QP/PK/AV)
1		2463.150	60.95	32.12	93.07	N/A	N/A	160	220	Average
2	*	2483.500	15.25	32.20	47.45	-6.55	54.00	160	220	Average
3		2485.040	14.58	32.20	46.78	-7.22	54.00	160	220	Average

Note:

1. " *", means this data is the worst emission level.
2. C.F (Correction Factor) = Antenna Factor (dB/m) + Cable Loss (dB).
3. Measurement (dBuV/m) = Reading(dBuV) + C.F (Correction Factor).
4. The emission levels of other frequencies are very lower than the limit and not show in test report.

EUT	Pan/Tilt AI Home Security Wi-Fi Camera	Date of Test	2025-03-27
Factor	BBHA 9120D	Temp. / Humidity	24°C /57%
Polarity	Vertical	Site / Test Engineer	AC1 / Todd
Test Mode	802.11n-20MHz_TX_CH 11_ANT 1	Test Voltage	By Notebook PC

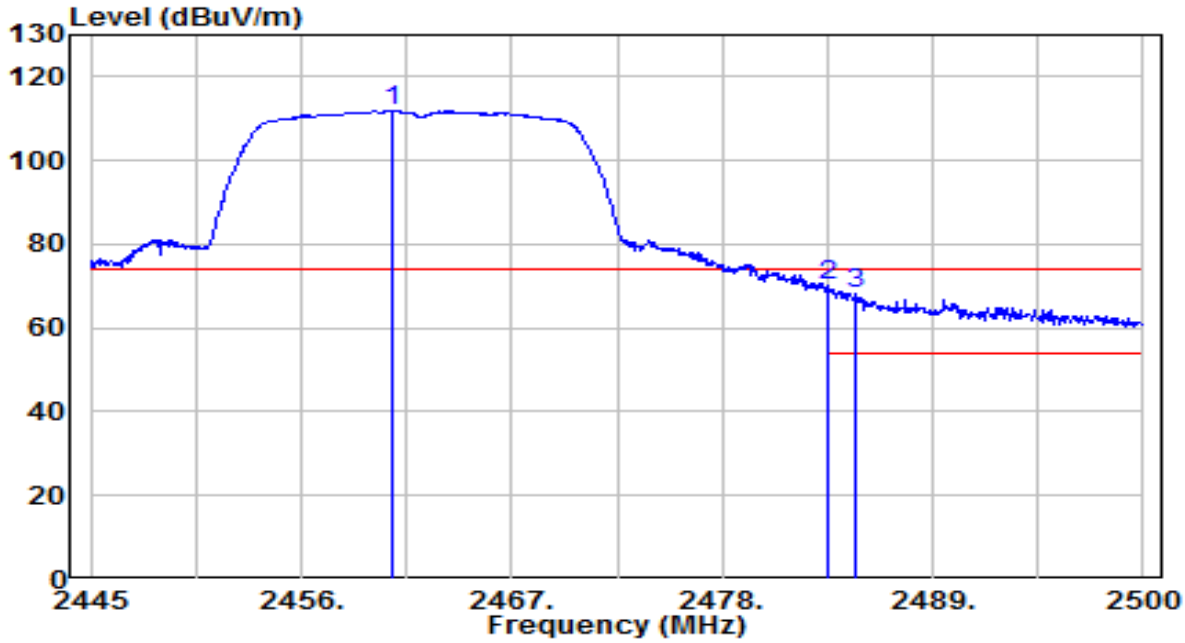

No		Frequency (MHz)	Reading (dBuV)	C.F (dB/m)	Measurement (dBuV/m)	Margin (dB)	Limit (dBuV/m)	Height (cm)	Angle (deg)	Remark (QP/PK/AV)
1		2460.730	79.92	32.11	112.04	N/A	N/A	145	295	Peak
2	*	2483.500	37.94	32.20	70.13	-3.87	74.00	145	295	Peak
3		2484.930	36.22	32.20	68.42	-5.58	74.00	145	295	Peak

Note:

1. " *", means this data is the worst emission level.
2. C.F (Correction Factor) = Antenna Factor (dB/m) + Cable Loss (dB).
3. Measurement (dBuV/m) = Reading(dBuV) + C.F (Correction Factor).
4. The emission levels of other frequencies are very lower than the limit and not show in test report.

EUT	Pan/Tilt AI Home Security Wi-Fi Camera	Date of Test	2025-03-27
Factor	BBHA 9120D	Temp. / Humidity	24°C /57%
Polarity	Vertical	Site / Test Engineer	AC1 / Todd
Test Mode	802.11n-20MHz_TX_CH 11_ANT 1	Test Voltage	By Notebook PC

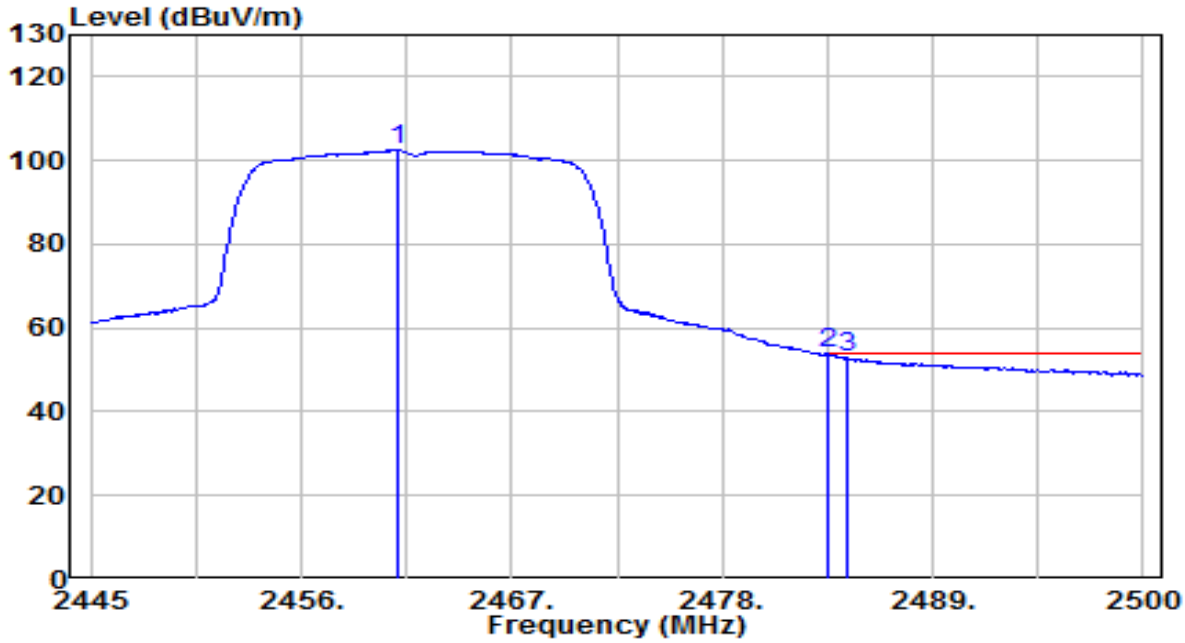

No		Frequency (MHz)	Reading (dBuV)	C.F (dB/m)	Measurement (dBuV/m)	Margin (dB)	Limit (dBuV/m)	Height (cm)	Angle (deg)	Remark (QP/PK/AV)
1		2461.005	70.32	32.11	102.43	N/A	N/A	145	295	Average
2	*	2483.500	21.68	32.20	53.88	-0.12	54.00	145	295	Average
3		2484.600	20.66	32.20	52.86	-1.14	54.00	145	295	Average

Note:

1. " *", means this data is the worst emission level.
2. C.F (Correction Factor) = Antenna Factor (dB/m) + Cable Loss (dB).
3. Measurement (dBuV/m) = Reading(dBuV) + C.F (Correction Factor).
4. The emission levels of other frequencies are very lower than the limit and not show in test report.

7.8. AC Conducted Emissions Measurement

7.8.1.Test Limit

FCC Part 15 Subpart C Paragraph 15.207 Limits		
Frequency (MHz)	QP (dBuV)	AV (dBuV)
0.15 - 0.50	66 - 56	56 - 46
0.50 - 5.0	56	46
5.0 - 30	60	50

Note 1: The lower limit shall apply at the transition frequencies.

Note 2: The limit decreases linearly with the logarithm of the frequency in the range 0.15MHz to 0.5MHz.

7.8.2.Test Setup

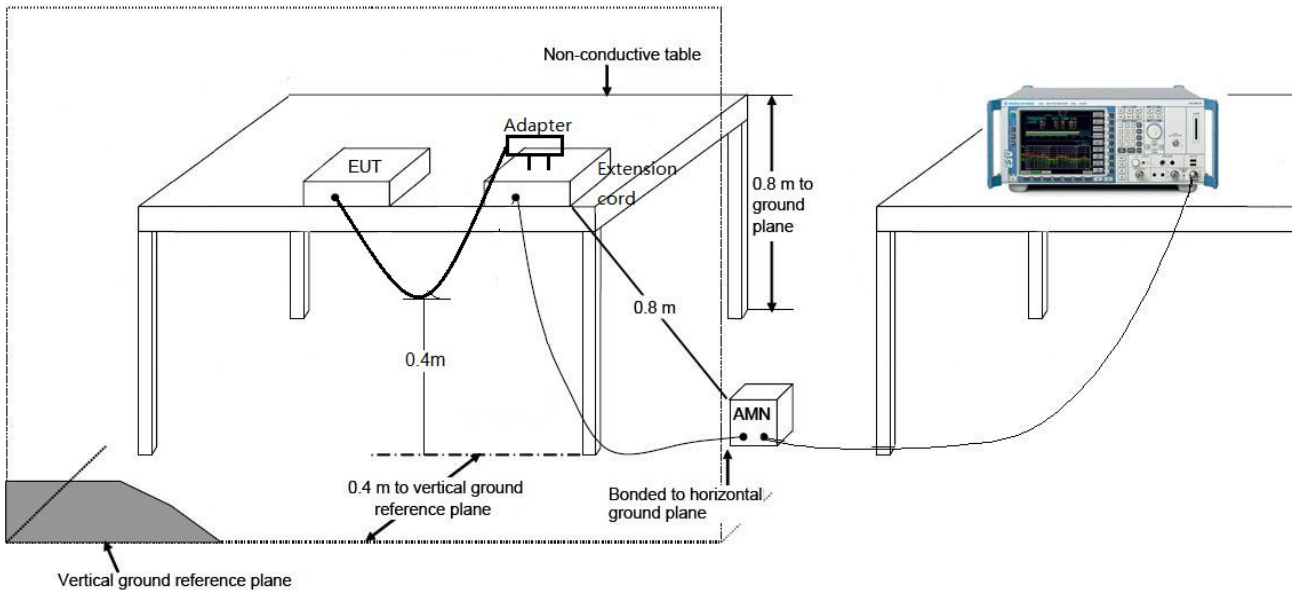

7.8.3.Test Result

EUT	Pan/Tilt AI Home Security Wi-Fi Camera	Date of Test	2025-03-31
Factor	CE_ENV216-L1 (Filter ON)	Temp. / Humidity	24.7°C /54%
Polarity	Line1	Site / Test Engineer	SR2 / Ryan
Test Mode	802.11n-20MHz_TX_CH6_Ant 0	Test Voltage	AC 120V/60Hz

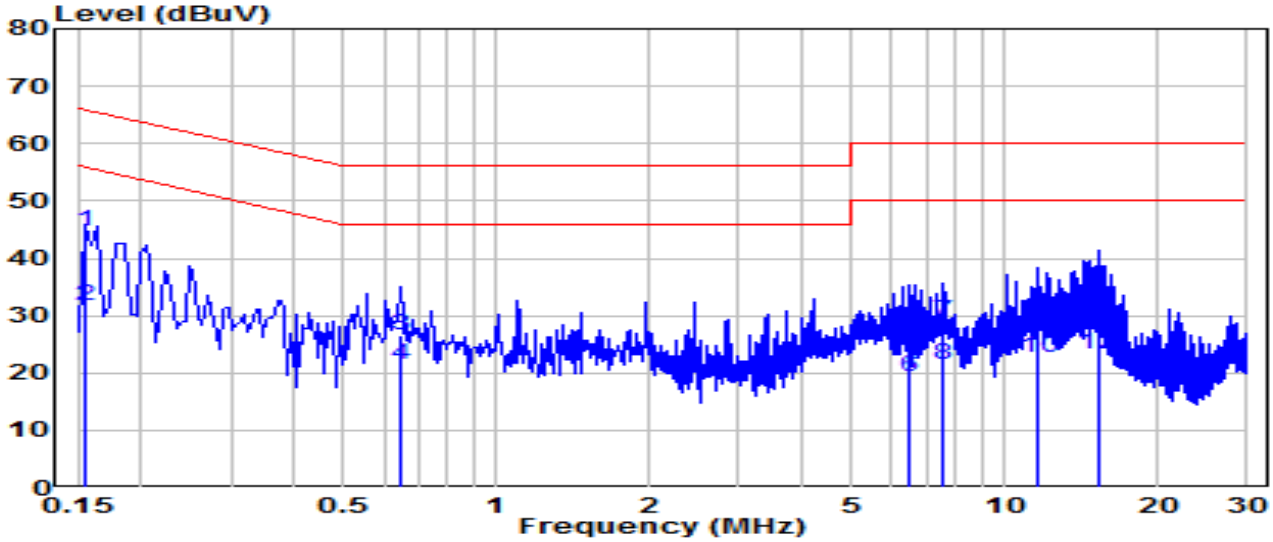

No		Frequency (MHz)	Reading (dBuV)	C.F (dB)	Measurement (dBuV)	Margin (dB)	Limit (dBuV)	Remark (QP/PK/AV)
1	*	0.154	35.06	9.63	44.68	-21.07	65.75	QP
2	*	0.154	22.16	9.63	31.79	-23.96	55.75	Average
3		0.649	16.89	9.65	26.54	-29.46	56.00	QP
4		0.649	11.64	9.65	21.29	-24.71	46.00	Average
5		6.463	17.36	9.78	27.14	-32.86	60.00	QP
6		6.463	9.68	9.78	19.46	-30.54	50.00	Average
7		7.606	19.18	9.81	28.99	-31.01	60.00	QP
8		7.606	11.66	9.81	21.47	-28.53	50.00	Average
9		11.637	17.84	9.88	27.72	-32.28	60.00	QP
10		11.637	12.67	9.88	22.55	-27.45	50.00	Average
11		15.241	21.33	9.90	31.23	-28.77	60.00	QP
12		15.241	13.44	9.90	23.34	-26.66	50.00	Average

Note:

1. " *", means this data is the worst emission level.
2. C.F (Correction Factor) = LISN Factor (dB)+ Cable Loss (dB).
3. Measurement (dBuV) = Reading(dBuV) + C.F (Correction Factor).

EUT	Pan/Tilt AI Home Security Wi-Fi Camera	Date of Test	2025-03-31
Factor	CE_ENV216-N (Filter ON)	Temp. / Humidity	24.7°C /54%
Polarity	Neutral	Site / Test Engineer	SR2 / Ryan
Test Mode	802.11n-20MHz_TX_CH6_Ant 0	Test Voltage	AC 120V/60Hz

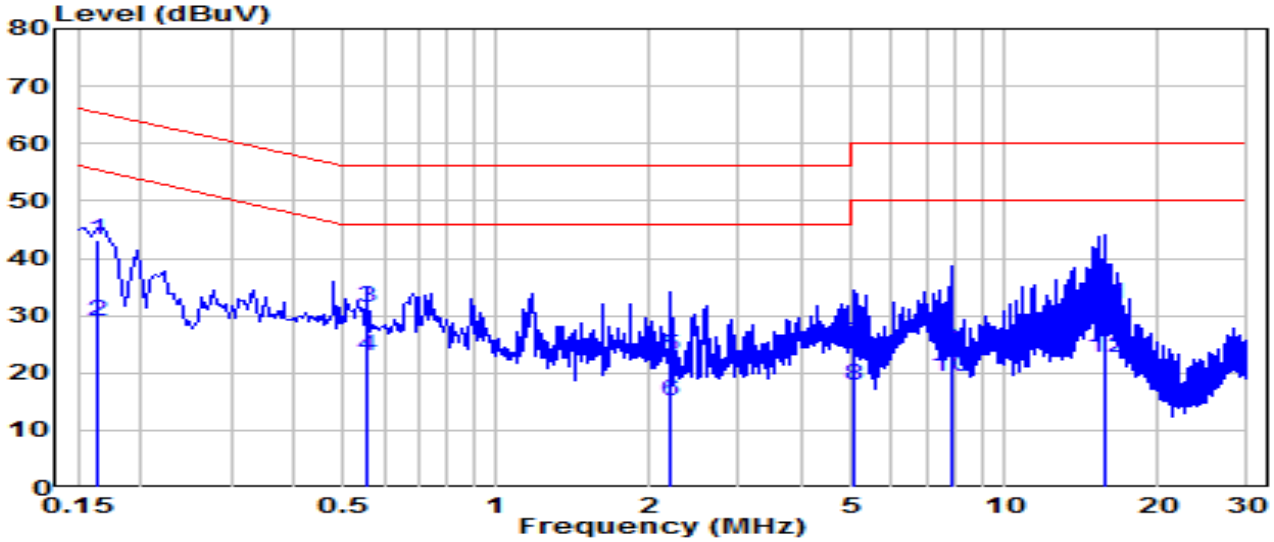

No		Frequency (MHz)	Reading (dBuV)	C.F (dB)	Measurement (dBuV)	Margin (dB)	Limit (dBuV)	Remark (QP/PK/AV)
1	*	0.163	33.64	9.63	43.27	-22.02	65.28	QP
2	*	0.163	19.43	9.63	29.06	-26.22	55.28	Average
3		0.559	21.74	9.65	31.38	-24.62	56.00	QP
4		0.559	13.45	9.65	23.09	-22.91	46.00	Average
5		2.206	13.10	9.70	22.80	-33.20	56.00	QP
6		2.206	5.29	9.70	14.99	-31.01	46.00	Average
7		5.073	15.20	9.75	24.95	-35.05	60.00	QP
8		5.073	8.04	9.75	17.79	-32.21	50.00	Average
9		7.822	14.37	9.82	24.18	-35.82	60.00	QP
10		7.822	9.62	9.82	19.44	-30.56	50.00	Average
11		15.804	22.03	9.93	31.96	-28.04	60.00	QP
12		15.804	12.85	9.93	22.78	-27.22	50.00	Average

Note:

1. " *", means this data is the worst emission level.
2. C.F (Correction Factor) = LISN Factor (dB)+ Cable Loss (dB).
3. Measurement (dBuV) = Reading(dBuV) + C.F (Correction Factor).

8. CONCLUSION

The data collected relate only the item(s) tested and show that the device is compliance with Part 15C of the FCC Rules.

Appendix A : Test Setup Photograph

Refer to “2503TW0110-UT” file.

Appendix B : External Photograph

Refer to “2503TW0110-UE” file.

Appendix C : Internal Photograph

Refer to “2503TW0110-UI” file.

The End