CHCNAV i90 GNSS

User Guide

Make your work more efficient

Table of Content

Table of Content **2**
Preface **5**
Copyright 5
Safety Warnings 5
FCC Interference Statement 5
CE Interference Statement 6
1 Introduction **7**
1.1 Safety Information 7
1.1.1 Warnings and Cautions 7
1.2 Regulations and Safety 7
1.2.1 Use and Care 8
1.3 Technical Support 8
1.4 Disclaimer 8
1.5 Your Comments 8
2 Getting Started with i90 ..... **9**
2.1 About the Receiver 9
2.2 Parts of the Receiver 9
2.2.1 Front Panel 9
2.2.2 Lower Housing 11
2.2.3 Receiver Ports 11
2.3 Batteries and Power 12
2.3.1 Internal Batteries 12
2.3.2 Charging the Battery 12
2.3.3 Battery Safe 13
2.3.4 External Power Supply 14
2.4 Inserting Battery and SIM Card 15
2.5 Product Basic Supply Accessories 16
2.5.1 Base Kit Basic Supply 16
2.5.2 Rover Kit Basic Supply 17
2.6 Connecting to an Office Computer 18
2.7 Connecting to a Controller 18
2.7.1 Connecting via Wi-Fi with LandStar 7 Software 18
2.7.2 Connecting via Bluetooth with LandStar 7 Software 20
2.8 Downloading Logged Data 22
2.8.1 FTP Download 22
2.8.2 Web Server Download 24
2.8.3 USB Download 24

3 Front Panel Operation 26
3.1 Main Operation Menus 26
3.2 Configure the Working Mode 28
4 Equipment Setup and Operation 33
4.1 Post-processing Base Station Setup 33
4.2 Real-Time Base Station Setup 34
4.2.1 Internal Cellular or UHF 34
4.2.2 External UHF 35
4.3 Real-Time Rover Station Setup 37
4.4 Working with the Tilt Compensation 38
4.4.1 Operation Steps 38
4.4.2 Notes of using tilt measurement 41
5 Configuring Through a Web Browser 42
5.1 Status Menu 43
5.1.1 Position Submenu 44
5.1.2 Activity Submenu 44
5.1.3 Google Map Submenu 45
5.2 Satellites Menu 45
5.2.1 Tracking Table Submenu 46
5.2.2 Tracking Info. Table Submenu 46
5.2.3 Tracking Skyplot Submenu 47
5.2.4 Satellite Activation Submenu 47
5.3 Receiver Configuration Menu 48
5.3.1 Description 48
5.3.2 Antenna Configuration Submenu 49
5.3.3 Reference Station Settings Submenu 49
5.3.4 Receiver Reset Submenu 51
5.3.5 Languages Submenu 52
5.3.6 User Management Submenu 52
5.4 Data Recording Menu 52
5.4.1 Log Settings Submenu 53
5.4.2 FTP Push Settings Submenu 55
5.4.3 FTP Push Log Submenu 56
5.4.4 Data Download Submenu 56
5.5 IO Settings Menu 58
5.5.1 IO Settings Submenu 58
5.6 Network Setting Menu 65
5.6.1 Description Submenu 65
5.6.2 Mobile Network Setting Submenu 65
5.6.3 Email Alarm Submenu 66
5.6.4 HTTP Submenu 67

5.6.5 HTTPS Submenu 68
5.6.6 FTP Service Submenu 68
5.7 Module Setting Menu 68
5.7.1 Description Submenu 69
5.7.2 WiFi Submenu 69
5.7.3 Bluetooth Settings Submenu 69
5.7.4 Radio Settings Submenu 70
5.8 Firmware Menu 71
5.8.1 Firmware Info Submenu 71
5.8.2 Hardware Version Submenu 71
5.8.3 Config File Submenu 72
5.8.4 System Log Download Submenu 72
5.8.5 User Log Submenu 72
5.8.6 Firmware Update Submenu 73
5.8.7 GNSS Board Upgrade Submenu 74
5.8.8 Radio Upgrade Submenu 74
5.8.9 Upgrade Online Submenu 74
5.8.10 GNSS Registration Submenu 75
5.9 Cloud Service Setting Menu 75
5.9.1 Cloud Service Setting Submenu 75
A Communication Ports Definition 76
AI CHC i90 Receiver IO Port (7-pin Lemo Port) Definition 76

Preface

Copyright

Copyright 2016-2017

CHC | Shanghai Huace Navigation Technology Ltd. All rights reserved. The CHC are trademark of Shanghai Huace Navigation Technology Limited. All other trademarks are the property of their respective owners.

Trademarks

All product and brand names mentioned in this publication are trademarks of their respective holders.

Safety Warnings

The Global Positioning System (GPS) is operated by the U.S. Government, which is solely responsible for the accuracy and maintenance of the GPS network. Accuracy can also be affected by poor satellite geometry and obstructions, like buildings and heavy canopy.

FCC Interference Statement

This equipment has been designed to comply with the limits for a Class B digital device, pursuant to part 15 of the FCC Rules in the Portable Mode. These limits are designed to provide reasonable protection against harmful interference in a residential installation.

Operation is subject to the following two conditions: (1) this device may not cause harmful interference and (2) this device must accept any interference received, including interference that may cause undesired operation.

CE Interference Statement

Declaration of Conformity: Hereby, Shanghai Huace Navigation Technology Ltd. declares that this i90 is in compliance with the essential requirements and other relevant provisions of Directive 2014/53/EU. A copy of the Declaration of conformity can be found at Shanghai Huace Navigation Technology Ltd.

1 Introduction

The i90 GNSS Receiver User Guide describes how to set up and use the CHC® i90 GNSS receiver. In this manual, “the receiver” refers to the i90 GNSS receiver unless otherwise stated. Even if you have used other Global Navigation Satellite Systems (GNSS) products before, CHC recommends that you spend some time reading this manual to learn about the special features of this product. If you are not familiar with GNSS, go to www.chcnav.com for an interactive look at CHC and GNSS.

1.1 Safety Information

1.1.1 Warnings and Cautions

An absence of specific alerts does not mean that there are no safety risks involved.

A Warning or Caution information is intended to minimize the risk of personal injury and/or damage to the equipment.

WARNING - A Warning alerts you to a potential misused or wrong setting of the equipment.

CAUTION - A Caution alerts you to a possible risk of serious injury to your person and/or damage to the equipment.

1.2 Regulations and Safety

The receivers contain a built-in wireless modem for signal communication through Bluetooth® wireless technology or through external communication datalink. Regulations regarding the use of the wireless modem vary greatly from country to country. In some countries, the unit can be used without obtaining an end-user license. However, in some countries, the administrative permissions are required. For license information, consult your local dealer. Bluetooth® operates in license-free bands.

Before operating a i90 GNSS receiver, determine if authorization or a license to operate the unit is required in your country. It is the responsibility of the end-user to obtain an operator's permit or license for the receiver for the location or country of use.

1.2.1 Use and Care

This receiver is designed to withstand the rough environment that typically occurs in the field. However, the receiver is high-precision electronic equipment and should be treated with reasonable care.

CAUTION - Operating or storing the receiver outside the specified temperature range will cause irreversible damage.

1.3 Technical Support

If you have a problem and cannot find the information you need in this manual or CHC website (www.chcnav.com), contact your local CHC dealer from which you purchased the receiver(s).

If you need to contact CHC technical support, please contact us by email (support@chcnav.com) or Skype (chc_support).

1.4 Disclaimer

Before using the receiver, please make sure that you have read and understood this User Guide, as well as the safety information. CHC holds no responsibility for the wrong operation by users and for the losses incurred by the wrong understanding about this User Guide. However, CHC reserves the rights to update and optimize the contents in this guide regularly. Please contact your local CHC dealer for new information.

1.5 Your Comments

Your feedback about this user guide will help us to improve it in future revision. Please email your comments to support@chcnav.com.

2 Getting Started with i90

2.1 About the Receiver

The new CHCNAV i90 GNSS receiver offers integrated IMU-RTK technology to provide a robust and accurate GNSS positioning in any circumstances. Unlike the standard MEMS based GNSS receivers, the i90 GNSS IMU-RTK combines state-of-the-art GNSS RTK engine, calibration-free professional IMU sensor and advanced GNSS tracking capabilities. Survey projects are achieved with high productivity and reliability pushing the boundaries of conventional GNSS RTK survey.

The LCD panel enables user to check satellite-tracking status, internal battery status, Wi-Fi status, working mode, data logging status and basic receiver information. Bluetooth and Wi-Fi technology provides cable-free communication between the receiver and controller.

The receiver can be used as the part of an RTK GNSS system with CHC LansStar7 software. Moreover, user can download the GNSS data that recorded in the internal memory of receiver to a computer.

The receiver can be used as the part of an RTK GNSS system with CHC LandStar 7 software. And you can download the GNSS data that recorded in the internal memory of receiver to a computer.

To configure the receiver for performing a wide variety of functions, you can use the web interface by connecting the receiver with PC or smartphone through Wi-Fi.

2.2 Parts of the Receiver

The operating controls are all located on the front panel. Battery compartment and SIM card slot are on the backside. Serial ports and connectors are located on the bottom of the unit.

2.2.1 Front Panel

The following figure shows a front view of the receiver.

The front panel contains four indicator LEDs and two buttons.

Name	Description
Correction LED (Green)	• Indicates whether the receiver is transmitting/receiving differential data. • The green LED flashes once per second when As a Base station: successfully transmitting differential data. As a Rover station: successfully receiving differential data from Base station.
Satellite LED (Blue)	• Shows the number of satellites that the receiver has tracked. • When the receiver is searching satellites, the blue LED flashes once every 5 seconds. • When the receiver has tracked N satellites, the blue LED will flash N times every 5 seconds.
Fn button (Yellow)	• Move to next line of the menus or options. • Move to next character of the value that you want to make change. • Cancel the change you make on a function.

Power button (Red)	• Press and hold this button for 3 seconds to turn on or turn off the receiver. • Works as a Confirm button.

2.2.2 Lower Housing

The lower housing contains one SIM card slot, two battery compartments, one TNC radio antenna connector, two communication and power ports, one 5/8-11 threaded insert, and two nameplates.

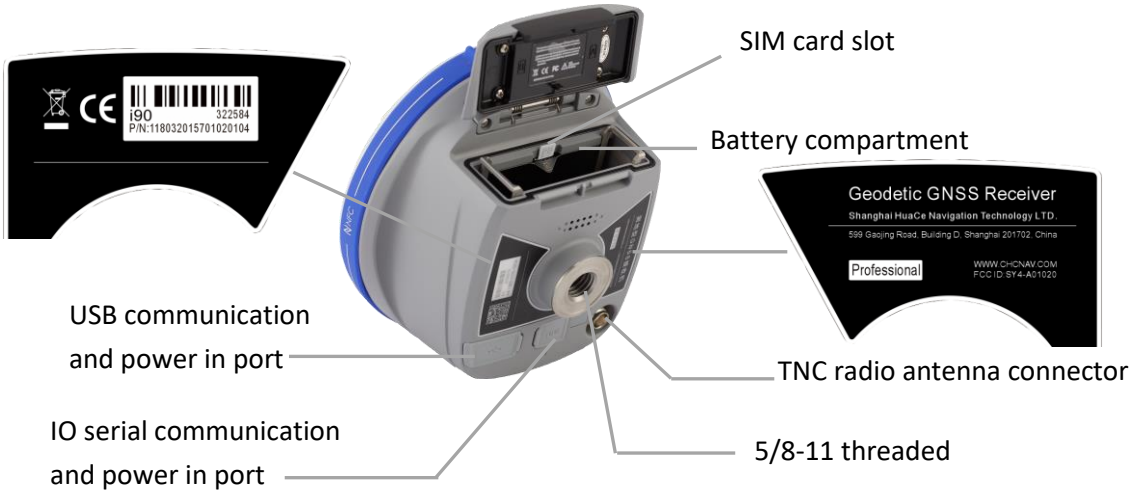

2.2.3 Receiver Ports

Port	Name	Description

	IO port	• This port is a 7-pin LEMO connector that supports RS-232 communications and external power input. • Users can use HCE320 Type-c Cable supplied with the system to realize RS-232 communications between the receiver and computer or controller. Also, users can use a 7-pin cable to transmit differential data to an external radio.
	USB port	• This port is a mini-USB connector that supports USB communications. • Users can use USB Cable supplied with the system to download the logged data to a computer.
	Radio antenna connector	• Connect a radio antenna to internal radio of the receiver. And this connector is not used if you are using an external radio.

2.3 Batteries and Power

2.3.1 Internal Batteries

The receiver has two rechargeable Lithium-ion batteries, which can be removed for charging.

2.3.2 Charging the Battery

The rechargeable Lithium-ion battery is supplied partially charged. Charge the battery

completely before using it for the first time. To charge the battery, first remove the battery from the receiver, and then place it in the battery charger which is connected to AC power.

WARNING – Charge and use the rechargeable Lithium-ion battery only in strict accordance with the instructions. Charging or using the battery in unauthorized equipment can cause an explosion or fire and can result in personal injury and/or equipment damage.

To prevent injury or damage:

•Do not charge or use the battery if it appears to be damaged or leaking.

•Charge the Lithium-ion battery only in a CHC product that is specified to charge it. Be sure to follow all instructions that are provided with the battery charger.

•Discontinue charging a battery that gives off extreme heat or a burning odor.

•Use the battery only in CHC equipment that is specified to use it.

•Use the battery only for its intended use and according to the instructions in the product documentation.

2.3.3 Battery Safe

WARNING – Do not damage the rechargeable Lithium-ion battery. A damaged battery can cause an explosion or fire and can result in personal injury and/or property damage.

To prevent injury or damage:

•Do not use or charge the battery if it appears to be damaged. Signs of damage include, but are not limited to discoloration, warping, and leaking battery fluid.

•Do not expose the battery to fire, high temperature, or direct sunlight.

•Do not immerse the battery in water.

•Do not use or store the battery inside a vehicle under hot weather condition.

•Do not drop or puncture the battery.

•Do not open the battery or short-circuit its contacts.

WARNING – Avoid contact with the rechargeable Lithium-ion battery if it appears to be leaking. Battery fluid is corrosive and contact with it can result in personal injury and/or property damage.

To prevent injury or damage:

•If the battery leaks, avoid with the battery fluid.

•If battery fluid gets into your eyes, immediately rinses your eyes with clean water and seek medical attention. Please do not rub your eyes!

•If battery fluid gets onto your skin or clothing, immediately use clean water to wash off the battery fluid.

2.3.4 External Power Supply

Two methods are available for providing the external power to the receiver by the GPS to PC Data Cable+ Power Adapter, or GPS to PC Data Cable + external power cable (option purchase) + vehicle battery.

In the office:

The Power Adapter is connecting with AC power of 100-240V, the output port of the Power Adapter connects with the Power Port of the GPS to PC Data Cable.



In the field:

The external power cable is connecting with a vehicle battery, the output port of the external power cable connects with the Power Port of the GPS to PC Data Cable.

WARNING – Use caution when connecting external power cable's clip leads to a vehicle battery. Do not allow any metal object to connect (short) the battery's positive (+) terminal to either the negative (-) terminal or the metal part of the vehicle battery. This could result in high current, arcing, and high temperatures, exposing the user to possible injury.

2.4 Inserting Battery and SIM Card

(1) Inserting battery:

(a) Push down the spring-loaded button on the battery cover to open the cover.

(b) Make electrode sheets of battery turn toward the receiver, align the socket of the battery and the lug of the battery compartment, and then insert the battery into the battery compartment until it is locked by the battery bail.

I Close the battery cover to prevent water immersion.

(d) To remove the battery, slide the battery bail to the left or right.

(2) Inserting SIM card:

(a) Push down the spring-loaded button on the battery cover to open the cover.

(b) Insert the SIM card with the contacts facing upward, as indicated by the SIM card icon next to the SIM card slot.

(c) Close the battery cover to prevent water immersion.

(d) To eject the SIM card, slightly push it in to trigger the spring-loaded release mechanism



Insert the SIM card with the contacts facing upward, as indicated by the SIM card icon next to the SIM card slot.

To eject the SIM card, slightly push it in to trigger the spring-loaded release mechanism.

Tip – The SIM card is provided by your cellular network service provider.

2.5 Product Basic Supply Accessories

2.5.1 Base Kit Basic Supply

Item	Picture
i90 GNSS Receiver	
UHF Bar Antenna (410-470 MHz)	
HCE320 USB Type-C	
Lithium Battery	
H.I. Tape	
Extension pole	
Tribrach with optical plummet	
Auxiliary H.I. Tool	

Transport Hard Case	

2.5.2 Rover Kit Basic Supply

Item	Picture
i90 GNSS Receiver	
UHF Bar Antenna (410-470 MHz)	
HCE320 USB Type-C	
Tribrach adaptor	
C300 Pedestal charger	
C300 Power Adapter with Cord	
Lithium Battery	
2M Range Pole w/bag	

Auxiliary H.I. Tool	
Transport Hard Case	

2.6 Connecting to an Office Computer

The receiver can be connected to an office computer for serial data transfer or settings via a HCE320 USB Type-C. Before you connect to the office computer, ensure that the receiver is powered on by internal battery or external power.

The following figure shows how to connect to the computer for serial data transfer or settings:

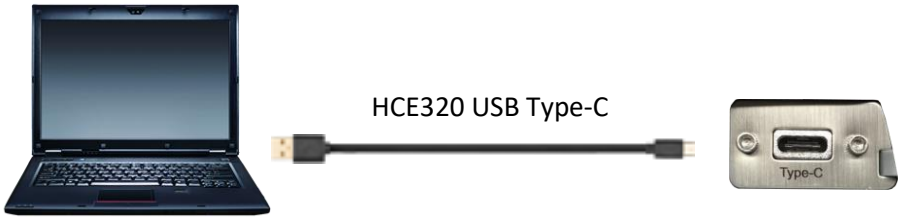

2.7 Connecting to a Controller

2.7.1 Connecting via Wi-Fi with LandStar 7 Software

Turn on the controller → run LandStar 7 → go to **Config** main menu → tap **Connect**.

In the *Connect* screen, select **CHC** for the *Manufacture* field, **i90** for *Device Type* field, **WIFI** for *Connection Type* field.

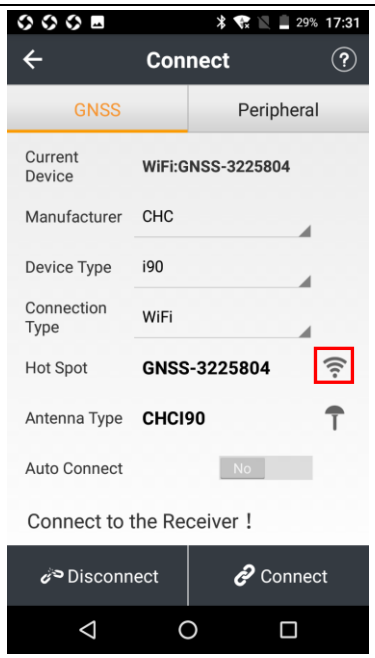

Tap the Wireless Lan icon on the right side to select the hot spot → Switch on the WiFi module by the top switch → select the target device in the list.

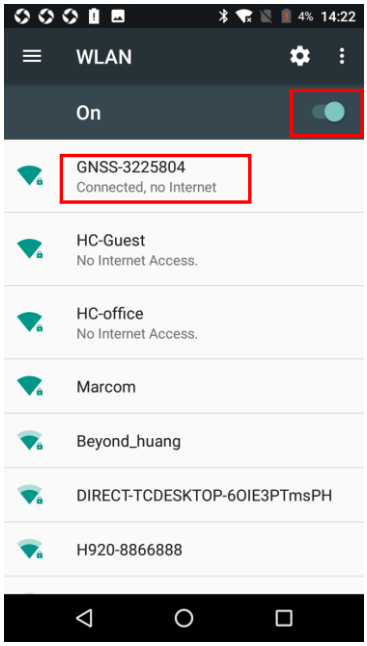

Tap **Connect** to link to the hot spot. If the first-time connection to this hot spot, user may type in the password.

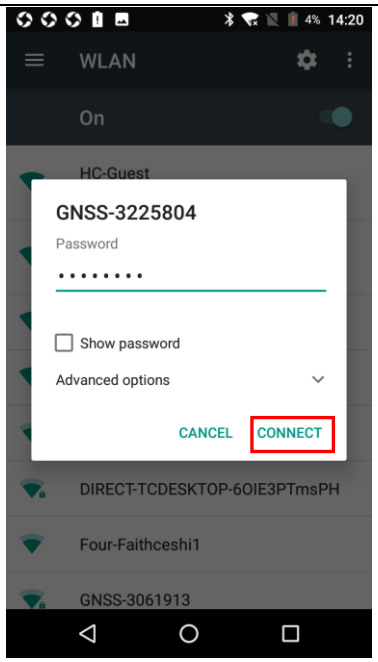

Tip – The Wi-Fi key of the receiver is 12345678 by default.

Tap the **Connect** button to build the connection.

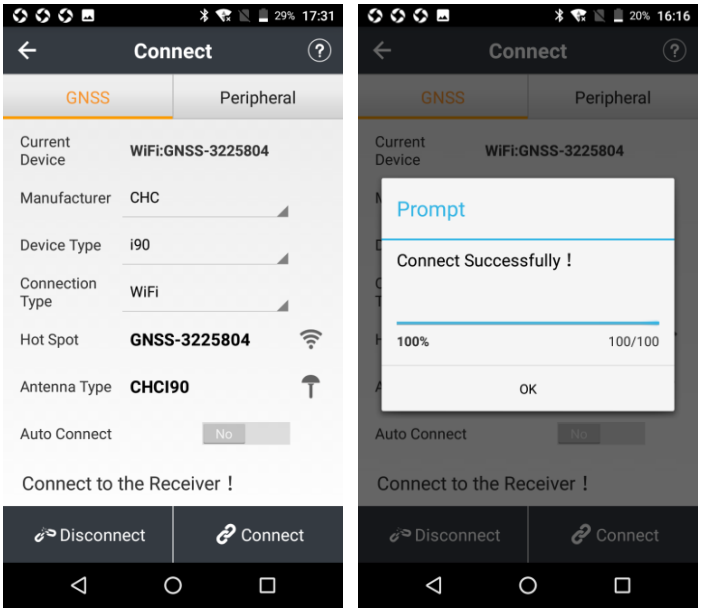

2.7.2 Connecting via Bluetooth with LandStar 7 Software

Turn on the controller → run LandStar 7 → go to **Config** main menu → tap **Connect**.

In the *Connect* screen, select **CHC** for the *Manufacture* field, **i90** for *Device Type* field, **Bluetooth** for *Connection Type* field.

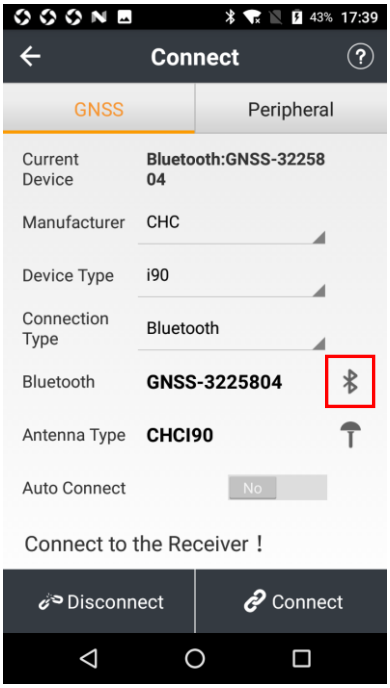

Tap the **Bluetooth Manager** and turn on the **Bluetooth** function to search Bluetooth device around → select the target device in the list → Tap back button → select the target device in the Bluetooth manager list.

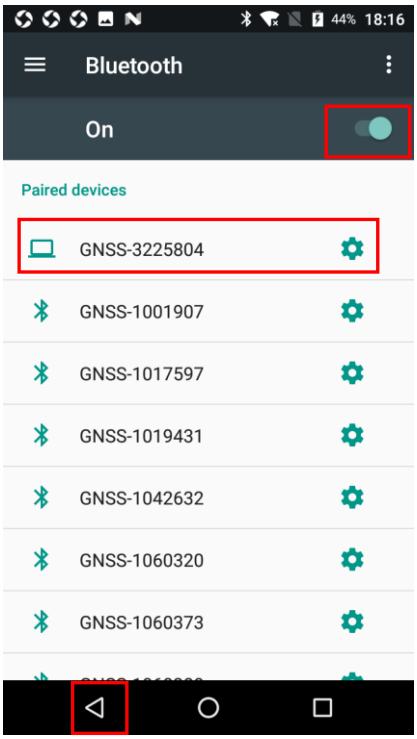

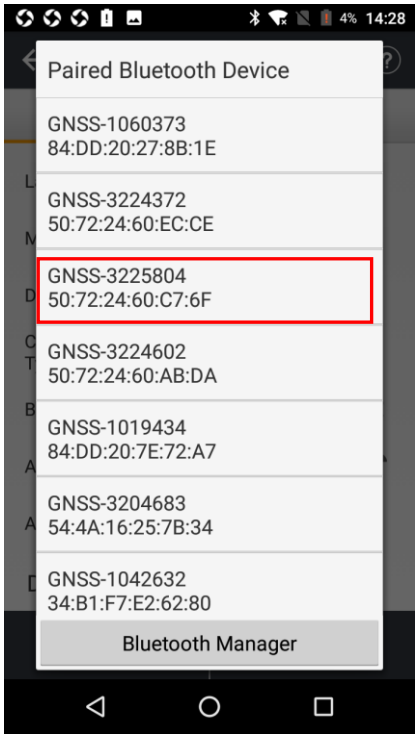

Tap the **Connect** button to build the connection.

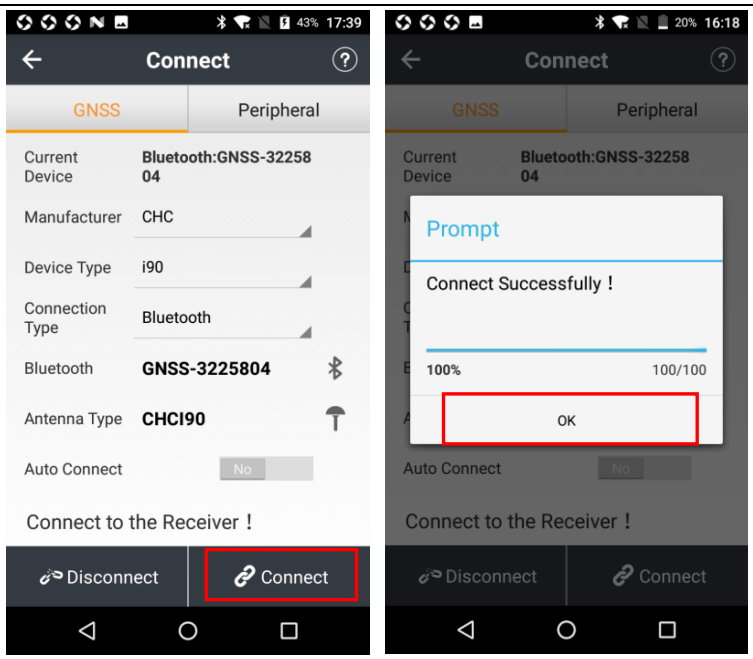

2.8 Downloading Logged Data

Data logging involves the collection of GNSS measurement data over a period at a static point or points, and subsequent post-processing of the information to accurately compute baseline information. Data logging using receivers requires access to suitable GNSS post-processing software such as the CHC Geomatics Office (CGO) Software.

2.8.1 FTP Download

The procedures of downloading logged data through FTP are as follows:

(1) Switch on the receiver, search its Wi-Fi in the computer and connect.

(2) After the successful connection, open the file manager in the computer and input “ftp://192.168.1.1” in the address box.

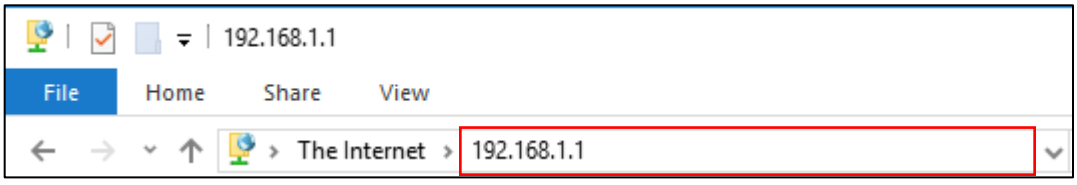

(3) Input user name and password, the default user name and password are “ftp”.

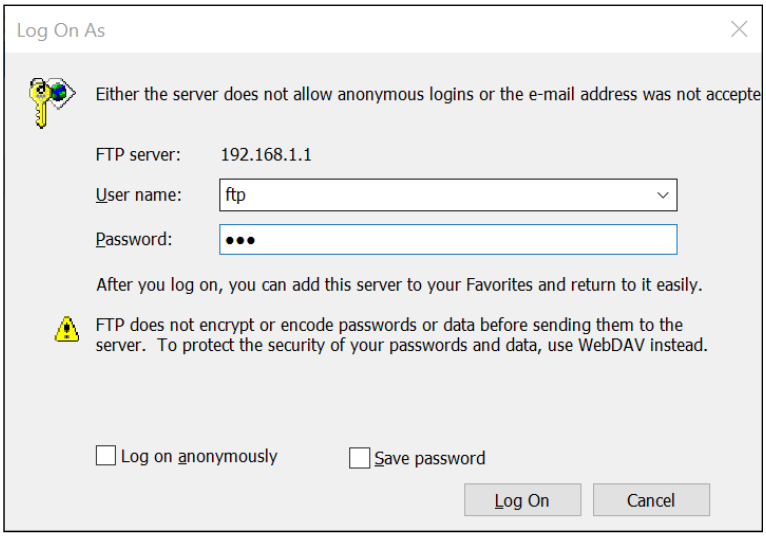

(4) Double click the folder "repo_receiver SN" (take 3225804 as example), you will see 9 folders. The "push_log" folder is used to save the log files, and the other 8 folders represent different logging sessions and are used for store static data.

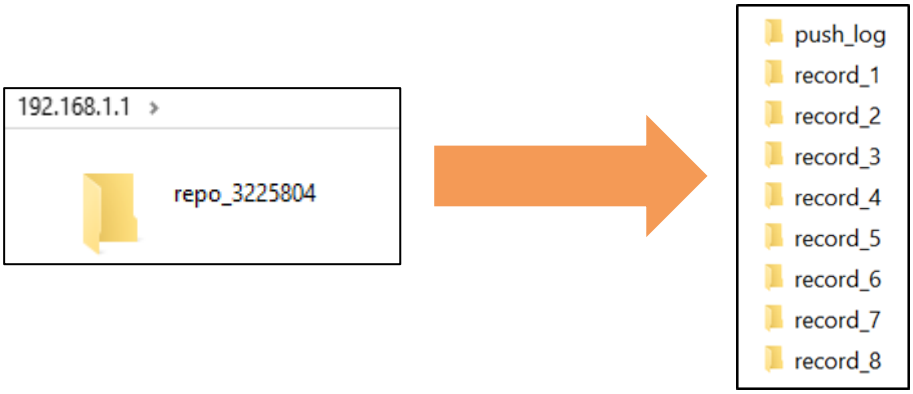

(5) Double click the folder that you have configured to store the static data, you will see the folder(s) created by the i90 system automatically and named by the date which is decide by GPS time when you start to log data.

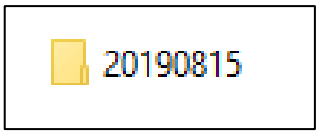

(6) Select the destination folder and double click it, two folders named as different data format (hcn and rinex) will be displayed.

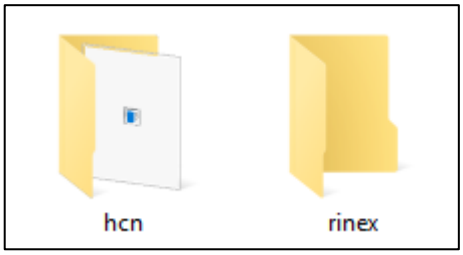

(7) Select the data format that you configured to save the static data, you will find the static

raw data.



Notes: For hcn files, the name of the file is represented as XXXXXXDDDNN, where XXXXXX is the SN of the receiver, DDD is day of year, and NN is the recording session.

WARNING – The static data will be saved in the first logging session, the "record_1" folder, by default. Old files will be deleted if the storage space is full. If you configure not to auto delete old files when the memory is low, the receiver will stop data logging.

2.8.2 Web Server Download

The procedures of downloading logged data through web server refer to 5.4.4 Data Download Submenu.

2.8.3 USB Download

The procedures of downloading logged data in the receiver are as follows:

(1) Switch on the receiver and connect it with a computer by HCE320 Type-C. After the successful connection, a removable disk named as the Serial Number (SN) of the receiver will appear on the computer.

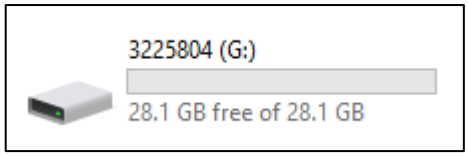

(2) Double click the removable disk and you will see the folder named as "repo".

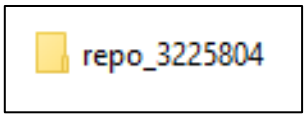

(3) Double click this folder, you will see 9 folders. The "push_log" folder is used to save the log files, and the other 8 folders represent different logging session and are used for store static data.

(4) Double click the folder that you have configured to store the static data, you will see the folder(s) created by the i90 system automatically and named by the date which is decide by GPS time when you start to log data.

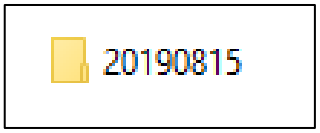

(5) Select the destination folder and double click it, and then two folders named as different data format (hcn and rinex) will be displayed.

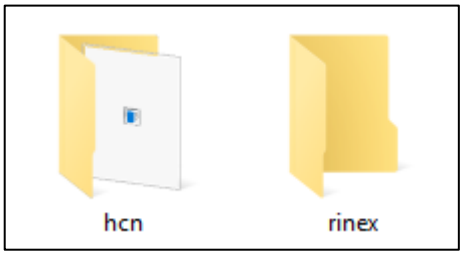

(6) Select the data format that you have configured to save the static data, you will find the static raw data.



Tip – For hcn files, the name of the file is represented as XXXXXXDDDNN, where XXXXXX is the SN of the receiver, DDD is day of year, and NN is the recording session.

WARNING – The static data will be saved in the first logging session, the “record_1” folder, by default. Old files will be deleted if the storage space is full. If you configure not to auto delete old files when the memory is low, the receiver will stop data logging.

3 Front Panel Operation

The front panel contains one LCD screen, two indicator LEDs, and two buttons. The operating controls are all located on the front panel.

3.1 Main Operation Menus

The top-level menu of the front panel includes 6 parts: Info, SV, Mode, Power, Data and Set. Info is the basic information of firmware such as SN, PN and etc. SV is the display of satellite situation. Mode is the important part which illustrate the work mode and users can select the mode according to their needs. Power shows the electric quantity of two batteries. Data is used to set static mode and Set is to set the device according to personal habits including language, brightness, etc.

The details of main operation are as follows and they are concluded two tables. The first table includes 5 parts: Info, SV, Power, Data and Set and the second table displays details of Data.

Top-level Menu	Second-level Menu	Description
Info	SN 322584 PN 118032 -015701 -020104 Version 2.0.7 Register 2030/12/31 Static off Sample 5S Format HCN Diff Age 0.0S Network No Sim Card IMEI 861529049455435	Describe the main information of this machine. SN displays the Serial Number of the receiver. PN displays the Part Number of the receiver. Version displays the firmware version. Register displays the expiry date of registration code. Static displays if the static is on or not. Format displays the data type. Network displays the if a sim card inserts the RTK. IMEI is International Mobile Equipment Identity which is used to identify the RTK.
SV	Total: 30/30 GPS: 10/10 BDS: 10/10 GLO: 4/6 GAL: 4/4	Indicate the total number of satellites that have been tracked and the number of satellites tracked of each constellation, where BDS represents BeiDou, GLO represents GLONASS, and GAL represents Galileo.

Power	Power A 95% Power B 99%	Indicates the remaining power of the battery inserted in the left (B) and right (A) battery compartment.
Set	Brightness High	Press Enter to select the brightness including High, Medium and low.
	Standby Time 10s	Press Enter to select standby time including 5s, 10s, 30s, 1min, 30min
	Sleep Time 1min	Press Enter to select sleep time including 5s, 10s, 30s, 1min, 30min
	WIFI ON	Press Enter to turn on or turn off WIFI.
	WIFI Mode AP	Press Enter to change the WIFI Mode including AP or STA. (The function is unavailable when WIFI is off)
	4G SIM	Press Enter to change the 4G status including eSIM or SIM.
	Channel Detection	Only work on rover mode.
	OEM Board Reset	Press Enter to reset board.
	Language English	Press Enter to change languages (English or Chinese).
	Voice Off	Press Enter to turn on or turn off voice.
	Back	Press Enter to back to last page.
Mode	Base External UHF Base Internal UHF Base APIS Base External UHF & APIS Rover APIS Rover UHF Rover NTRIP Back	• Press Enter button to enter the configuration screen of the selected working mode. • More operation information, see 3.2 Configure the Working Mode.

The details of Data operations are as follows:

Top-level Menu	Second-level Menu		Description
Data	Set on/off		Press Enter button to switch static measurement on or off.
	Recording 00:00		Display the time of recording
	Advanced	Sample	Press Enter to change sample interval (1s, 2s, 5s, 10s, 15s, 30s, 1m)

		Elev Mask 10 degree	Press Enter button to change the mask degree from 0 degree to 90 degrees.
		Duration 1440min	• Press **Enter** button to enter Duration Time Setting screen. • In the Duration Time Setting screen, press **Fn** button to move to the character of the duration time value user want to make change, and then press **Enter** button to change from 0 to 9. After the change has been done, user can press **Fn** button to move to OK field, and then Press **Enter** button to save the change and back to the second-level menu; or press **Fn** button to move to Cancel field and press **Enter** button to cancel the change and back to the second-level menu.
		Measurement phase Center	Press **Enter** button and switch height between oblique, vertical, phase center.
		Antenna Height 0.0000m	Press **Enter** button and input the measured antenna height.
		Format HCN	Press **Enter** button and switch data format between HCN, HRC, Rinex2.11 and Rinex3.02.
		Ok	Press Enter to complete settings.
		Cancel	Press **Enter** button to back to the last menu.
	OK		Press Enter to complete settings.
	Cancel		Press **Enter** button to back to the top-level menu.

3.2 Configure the Working Mode

7 working modes are provided for quickly setting up an RTK base station or rover station. Users can configure each working mode through the front panel as follows:

Top-level Menu	Second-level Menu	Description
Base External UHF	Mode Base External UHF	The title of this configuration screen.
	Format CMR	Press **Enter** to select correction format (RTD, CMR, RTCMv2.3, RTCMv3 and RTCMv3.2).
	OK	Press **Enter** button to save the settings and back to the top-level menu, and then this working mode can take effect.
	Cancel	Press **Enter** button to cancel the settings and back to the second-level menu.
Base Internal UHF	Mode Base External UHF	The title of this configuration screen.
	Protocol CHC	Press **Enter** to select current protocol (CHC, Transparent, TT450s)
	Channel 1 456.0500	Press **Enter** to change the channel from 0 to 9
	Baud 9600	Press **Enter** to select Baud (4800, 9600 and 19200)
	Power 1w	Press **Enter** button to change the transmitting power (0.5w,1w,2w).
	Format CMR	Press **Enter** to select correction format (RTD, CMR, RTCMv2.3, RTCMv3 and RTCMv3.2).
	OK	Press **Enter** button to save the settings and back to the top-level menu, and then this working mode can take effect.
	Cancel	Press **Enter** button to cancel the settings and back to the second-level menu.
Base APIS	Mode Base APIS	The title of this configuration screen.

	Format CMR	Press **Enter** to select correction format (RTD, CMR, RTCMv2.3, RTCMv3 and RTCMv3.2).
	IP 111.111.111.1	Press **Enter** to enter third-level menu to select IP (APIS1.huace.cn, APIS2.huace.cn, 211.144.120.97, 101.251.112.206) or press Customized IP to customize your own IP
	Port 9901	Press **Enter** button to change the port from 9901 to 9920.
	OK	Press **Enter** button to save the settings and back to the top-level menu, and then this working mode can take effect.
	Cancel	Press **Enter** button to cancel the settings and back to the second-level menu.
Base External UHF & APIS	Mode Base External UHF & APIS	The title of this configuration screen.
	Way External UHF+APIS	Display the way of base station combination.
	Format CMR	Press **Enter** to select correction format (RTD, CMR, RTCMv2.3, RTCMv3 and RTCMv3.2).
	IP 111.111.111.1	Press **Enter** to enter third-level menu to select IP (APIS1.huace.cn, APIS2.huace.cn, 211.144.120.97, 101.251.112.206) or press Customized IP to customize your own IP
	Port 9901	Press **Enter** button to change the port from 9901 to 9920.
	OK	Press **Enter** button to save the settings and back to the top-level menu, and then this working mode can take effect.
	Cancel	Press **Enter** button to cancel the settings and back to the second-level menu.
Rover APIS	Mode Rover APIS	The title of this configuration screen.

	Base ID 1234567	Press **Enter** to enter third-level menu to change Base ID
	IP 210.14.66.58	Press **Enter** to enter third-level menu to select IP (APIS1.huace.cn, APIS2.huace.cn, 211.144.120.97, 101.251.112.206) or press **Customized IP** to customize your own IP
	Port 9902	Press **Enter** button to change the port from 9901 to 9920.
	OK	Press **Enter** button to save the settings and back to the top-level menu, and then this working mode can take effect.
	Cancel	Press **Enter** button to cancel the settings and back to the second-level menu.
Rover UHF	Mode Rover UHF	The title of this configuration screen.
	Protocol CHC	Press **Enter** to select current protocol (CHC, Transparent, TT450s)
	Channel 1 456.0500	Press **Enter** to change the channel from 0 to 9
	Baud 9600	Press **Enter** to select Baud (4800, 9600 and 19200)
	OK	Press **Enter** button to save the settings and back to the top-level menu, and then this working mode can take effect.
	Cancel	Press **Enter** button to cancel the settings and back to the second-level menu.
Rover NTRIP	Mode Rover NTRIP	The title of this configuration screen.
	Status Not Login in in	Indicates the login status.
	OK	Press **Enter** button to save the settings and back to the top-level menu, and then this working mode can take effect.

	Cancel	Press **Enter** button to cancel the settings and back to the second-level menu.
Back		Press **Enter** button to back to the top-level menu.

4 Equipment Setup and Operation

4.1 Post-processing Base Station Setup

For good performance, the following base station setup guidelines are recommended:

Components:

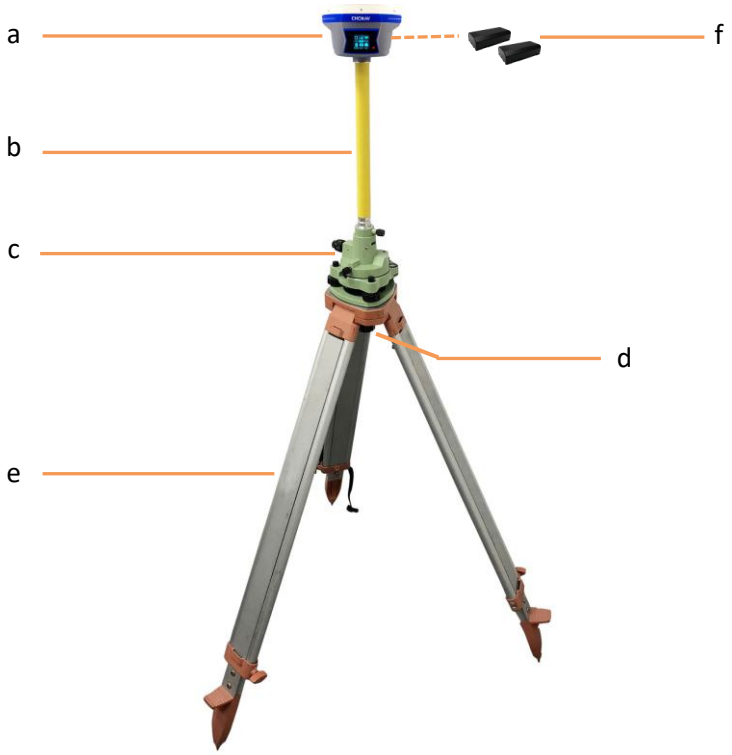

No.	Name
a	i90 GNSS receiver
b	Extension pole (30 cm)
c	Tribrach adaptor
d	Tribrach w/ Opti
e	Aluminum tripod
f	Lithium battery

Steps:

(1) Put tripod in the target position, center and level it roughly.
(2) Place and lock the tribrach in the tripod.
(3) Insert the batteries into the receiver.
(4) Screw the receiver onto the tribrach.
(5) Center and level the receiver more precisely.
(6) Connect the receiver to external battery by using external power cable if necessary.
(7) Connect the receiver to external storage disk by using USB cable if necessary.
(8) Turn on the receiver by pressing the power button for 3 s.
(9) Measure the antenna height by using H.I. tape and auxiliary H.I. tool.
(10) Press the function button to select Data to start recording static raw.

If work with a data controller:

(11) Switch on the data controller and connect it to the receiver.
(12) Use software to configure the receiver as static mode.

4.2 Real-Time Base Station Setup

4.2.1 Internal Cellular or UHF

For good rover operation, the following base station setup guidelines are recommended:

Components:

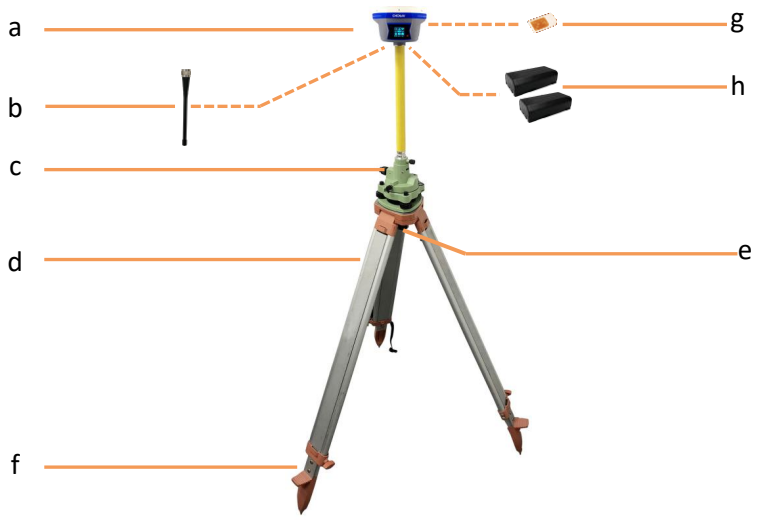

No.	Name
a	i90 GNSS receiver
b	UHF whip antenna
c	Extension pole (30 cm)
d	Tribrach adaptor
e	Tribrach w/ Opti
f	Aluminum tripod
g	Micro SIM card (12 mm x 15 mm)
h	Lithium battery

Steps:

(1) Put tripod in the target position, center and level it roughly.
(2) Place and lock the tribrach in the tripod.
(3) Insert the batteries into the receiver.

If work as a cellular base station, the SIM card need to be inserted before the batteries.

(4) Screw the receiver onto the tribrach.
(5) Center and level the receiver more precisely.

If work as a UHF base station, the UHF whip antenna need to be connected to the receiver.

(6) Connect the receiver to external battery by using external power cable if necessary.
(7) Connect the receiver to external storage disk by using USB cable if necessary.
(8) Turn on the receiver by pressing the power button for 3 s.
(9) Measure the antenna height by using H.I. tape and auxiliary H.I. tool.
(10)Switch on the data controller and connect it to the receiver.
(11)Use software to configure the receiver as cellular base or UHF base mode.

4.2.2 External UHF

For good performance, the following base station setup guidelines are recommended:

Components:

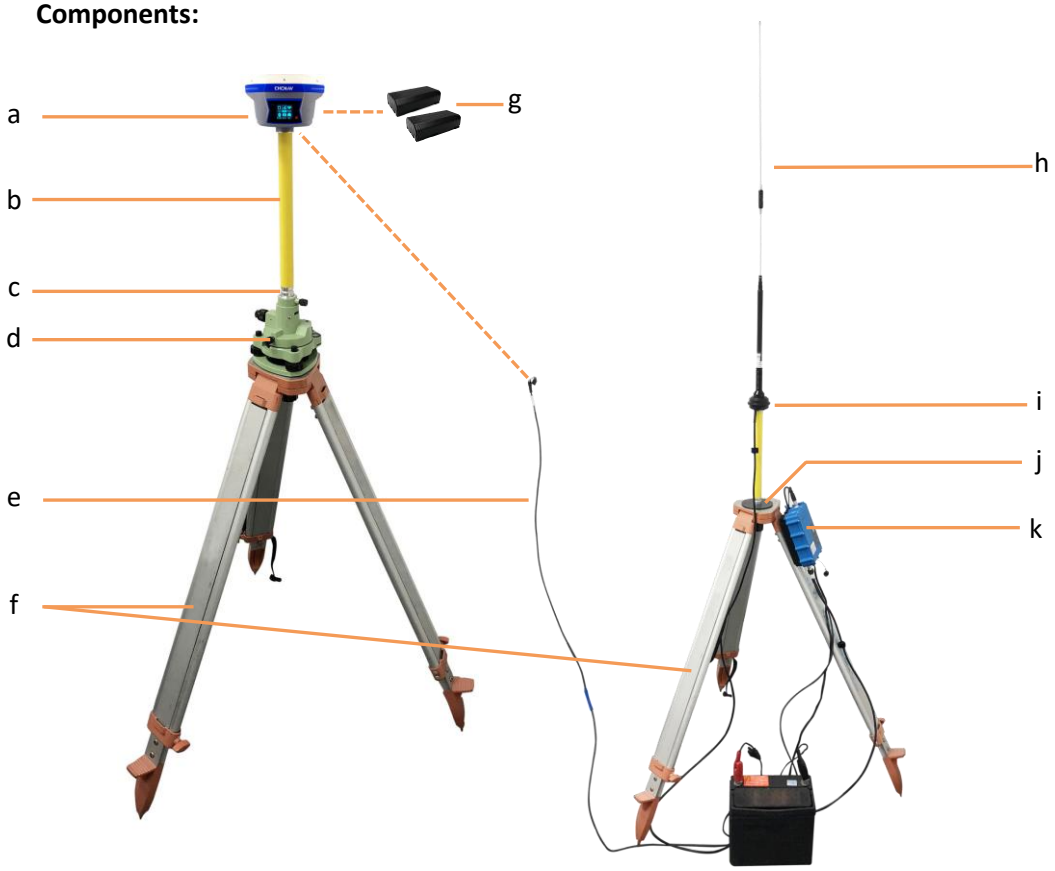

No.	Name
a	i90 GNSS receiver
b	Extension pole (30 cm)
c	Tribrach adaptor
d	Tribrach w/ Opti
e	GPS to datalink cable (power cable)
f	Aluminum tripod
g	Lithium battery
h	Whip antenna
i	3 m cable for datalink antenna 3m
j	Pole mounting
k	External 410-470 datalink

Steps:

(1) Put tripod in the target position, center and level it roughly.
(2) Place and lock the tribrach in the tripod.
(3) Insert the batteries into the receiver.
(4) Screw the receiver onto the tribrach.
(5) Center and level the receiver more precisely.
(6) Connect the receiver to external datalink by using GPS to datalink cable.
(7) Hang the external datalink on the tripod leg.
(8) Connect the receiver to external battery by using external power cable if necessary.
(9) Connect the receiver to external storage disk by using USB cable if necessary.
(10)Turn on the receiver by pressing the power button for 3 s.
(11)Measure the antenna height by using H.I. tape and auxiliary H.I. tool.
(12)Turn on the external datalink and configure it as need.

If work with a data controller:

(13)Switch on the data controller and connect it to the receiver.
(14)Use software to configure the receiver as cellular base or UHF base mode.

4.3 Real-Time Rover Station Setup

For good performance, the following rover station setup guidelines are recommended:

Components:



No.	Name
a	i90 GNSS receiver
b	whip antenna
c	2M range pole w/bag
d	Micro SIM card (12 mm x 15 mm)
e	Lithium battery

Steps:

(1) Insert the batteries into the receiver.

If work as a cellular rover station, the SIM card need to be inserted before the batteries.

(2) Screw the receiver onto the pole.

If work as a UHF rover station, the UHF whip antenna need to be connected to the receiver.

(3) Turn on the receiver by pressing the power button for 3 s.
(4) Switch on the data controller and connect it to the receiver.
(5) Use software to configure the receiver as cellular rover or UHF rover mode.
(6) Center and level the receiver more precisely.
(7) Use software to start survey.

4.4 Working with the Tilt Compensation

4.4.1 Operation Steps

(1) Open Landstar7-> Tap PT Survey-> Tap to activate tilt measurement.

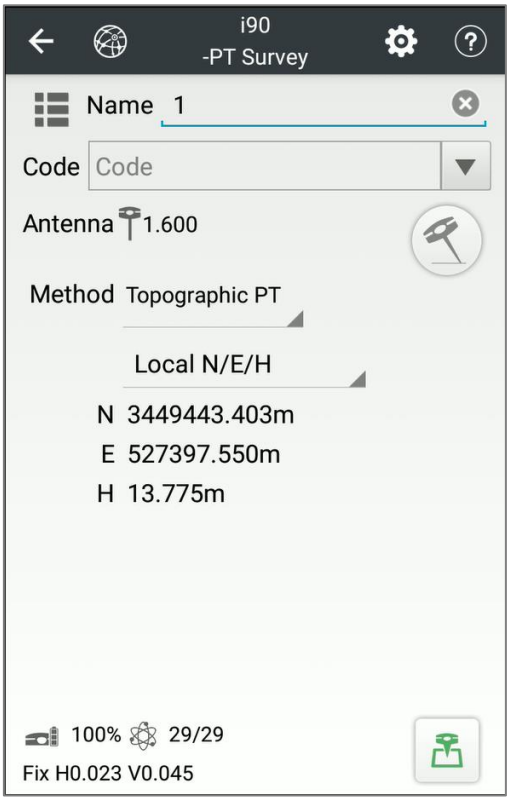

(2) Hold the pole vertical for a while and shake according to the procedures in the interface to do initialization.

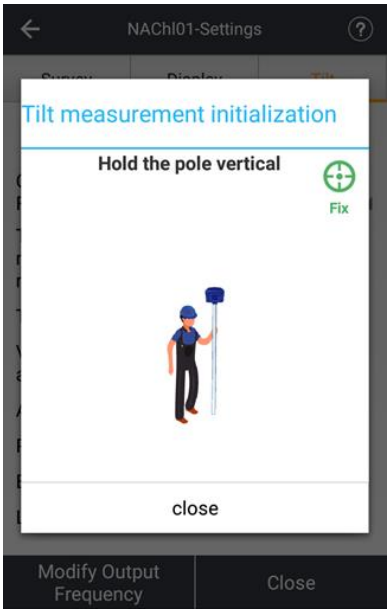

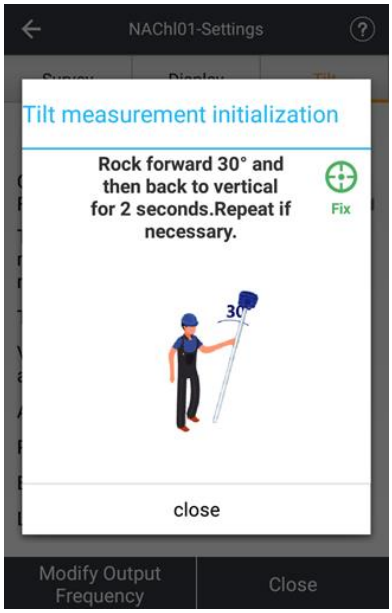

(3) This icon will appear when the initialization is successful.

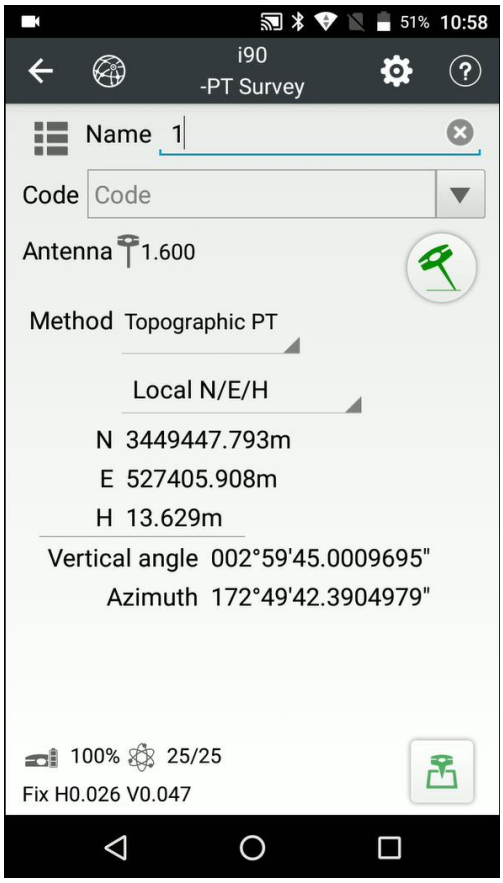

(4) Enter the Name and Antenna, then tap point will be collected and store to Points automatically.

(5) When this icon appears, the text will show “Tilt is not available, please measure in alignment” at the bottom of interface.

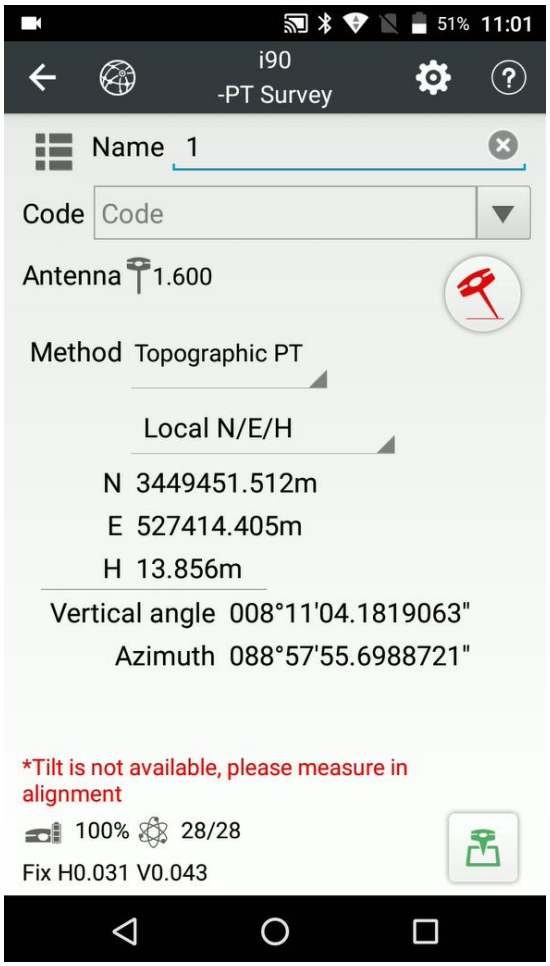

(6) Tap to close tilt compensation.

4.4.2 Notes of using tilt measurement

1. At the beginning of initialization, the pole height of the instrument should be the same as that antenna height in the software.

2. In the process of tilt measurement, if the controller shows that “Tilt is not available, please measure in alignment” (red), please shake RTK slightly from left to right or back to front until the reminder disappears.

3. The controller will prompt “Tilt is not available, please measure in alignment” when the receiver is stationary over 30 seconds or the pole hit the ground toughly.

4. The pole cannot be shaken when point is collected.

5. Initialization is required:

- when the RTK is turned on every time;
- when IMU module is turned on every time;

- when receiver drops at working;
- when the pole is tilted more than 65 degree;
- when the receiver is stationary more than 10 minutes;
- when the RTK rotates too fast on the matching pole (2 rounds per second);
- when the pole hit the ground toughly.

5 Configuring Through a Web Browser

Supported browsers:

- Google Chrome
- Microsoft Internet Explorer® version 10, or higher

To connect to the receiver through a web browser:

1. Turn on the Wi-Fi of the receiver.
2. Search the wireless network named as GNSS-XXXXXXX (the SN of your receiver) on your computer, and then establish the connection.
3. After the successful connection between your computer and the receiver, enter the IP address (192.168.1.1) of the receiver into the address bar of the web browser on your computer:

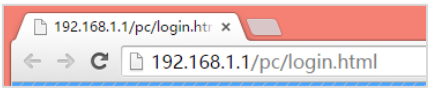

4. The web browser prompts you to enter a login account and password:

The default login account for the receiver is:

- Login Account: admin
- Password: password

Note – Tick **remember me** option, and then the browser will remember the Login Account and Password you entered.

5. Once you log in, the web page appears as follows:

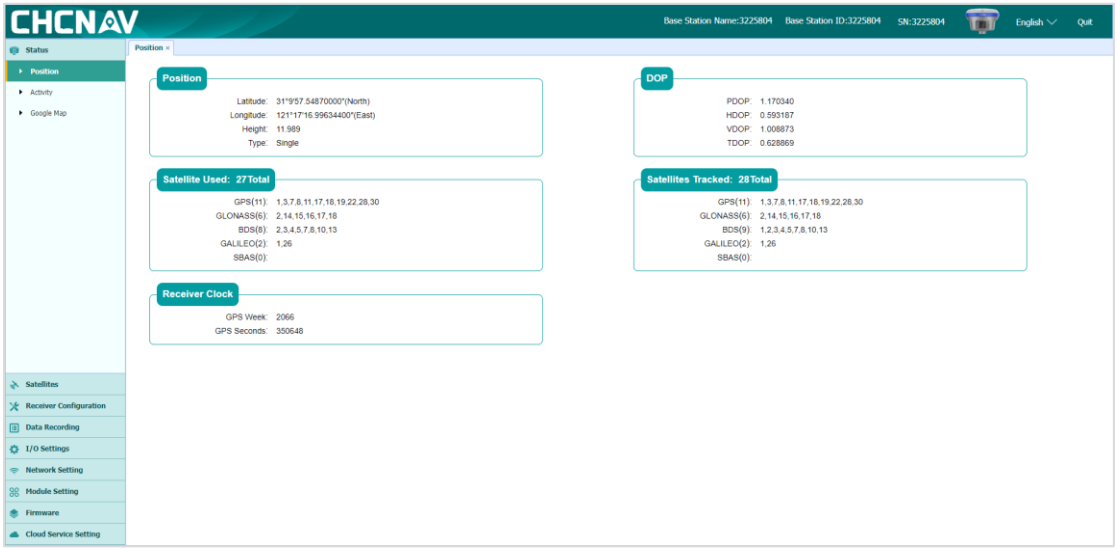

This web page shows the configuration menus on the left of the browser window, and the setting on the right. Each configuration menu contains the related submenus to configure the receiver and monitor receiver performance.

This chapter describes each configuration menu.

To view the web page in another language, select the corresponding language name from the dropdown list on the upper right corner of the web page.

Currently, two languages are available:

5.1 Status Menu

This menu provides a quick link to review the receiver's position information, satellites tracked, runtime, current data log status, current outputs, available memory, and more.

5.1.1 Position Submenu

This page shows the relevant position information about the receiver's position solution which including the position, DOP values, satellites used and tracked, and the receiver clock information.

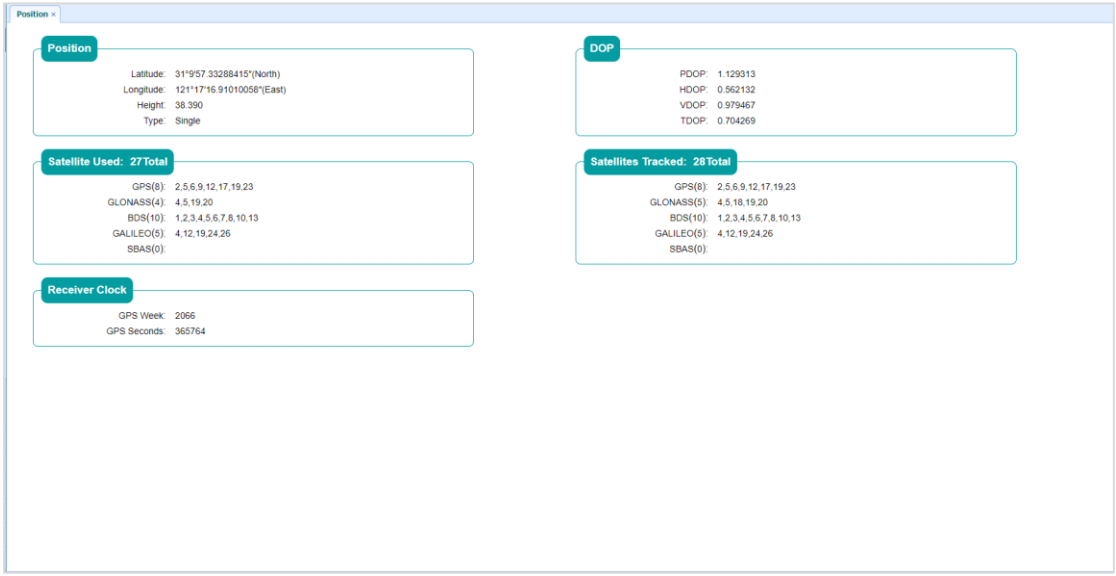

5.1.2 Activity Submenu

Lists several important items to help you understand how the receiver is being used and its current operating condition. Items include the identities of currently tracked satellites, internal and external storage usage rate, how long the receiver has been operational, state of the internal battery, power source state, files being logged, and data streams being output. With this information, it is easy to tell exactly what functions the receiver is performing:

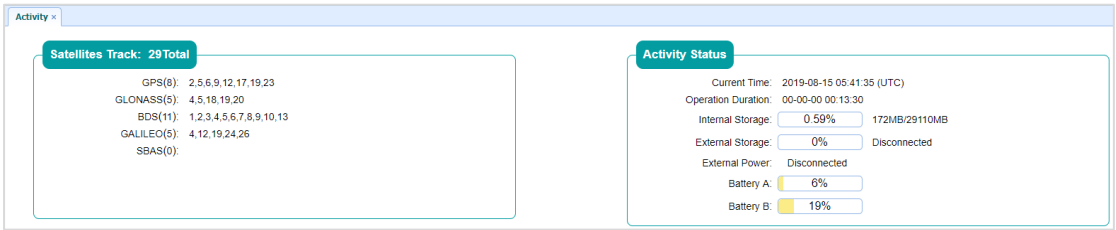

Recording Number	File Name	Activated	Log Status
1	record1	Yes	Recording
2	record2	No	Not Recording
3	record3	No	Not Recording
4	record4	No	Not Recording
5	record5	No	Not Recording
6	record6	No	Not Recording
7	record7	No	Not Recording
8	record8	No	Not Recording

	Type	Description	Output
1	RTK Client	211.144.118.5:2102	---
2	TCP/UDP_Client1/NTRIP Server1	192.168.3.18:9900	---
3	TCP/UDP_Client2/NTRIP Server2	192.168.3.18:9901	---
4	TCP/UDP_Client3/NTRIP Server3	192.168.3.18:9902	---
5	TCP/UDP_Client4/NTRIP Server4	192.168.3.18:9903	---
6	TCP/UDP_Client5/NTRIP Server5	192.168.3.18:9904	---
7	TCP/UDP_Client6/NTRIP Server6	192.168.3.18:9905	---
8	TCP Server/NTRIP Caster1	9901	---
9	TCP Server/NTRIP Caster2	9902	---
10	TCP Server/NTRIP Caster3	9903	---
11	TCP Server/NTRIP Caster4	9904	---
12	Serial Port	9600	---
13	Bluetooth	GNSS-3200193	---
14	Radio	460.0500MHz	---

5.1.3 Google Map Submenu

Tap this submenu to show the location of the receiver on Google map.

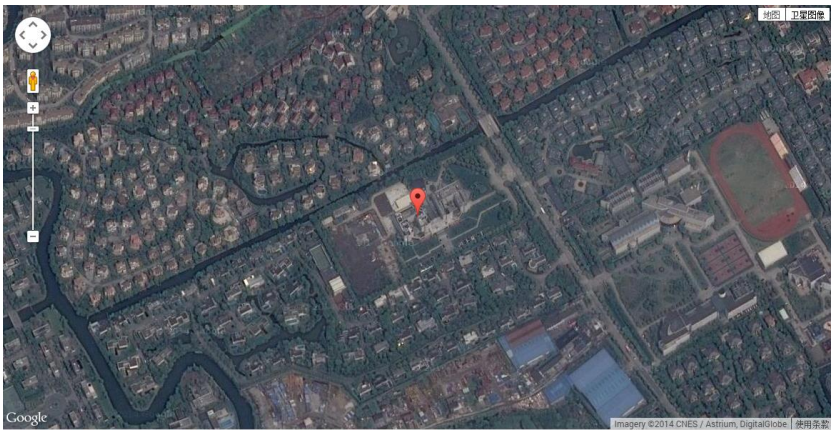

5.2 Satellites Menu

Use the Satellites menu to view satellite tracking details and enable/disable GPS, GLONASS,

BDS and Galileo constellations. These menus include tabular and graphical displays to provide all required information on satellite tracking status.

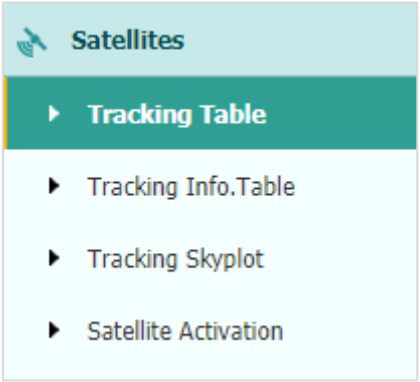

5.2.1 Tracking Table Submenu

Provides the status of satellites tracked in general, such as the satellite ID, satellite type, attitude angle, azimuth angle, L1 SNR, L2 SNR, L5 SNR and enable/disable status of each one.

Tracking Table ×

All GPS GLONASS BDS GALILEO SBAS

SV	Type	Elevation Angle	Azimuth Angle	L1 SNR	L2 SNR	L5 SNR	Enabled
2	GPS	53	332	45.660	36.420	0.000	Yes
5	GPS	47	258	48.280	34.340	0.000	Yes
6	GPS	51	59	46.480	39.220	47.300	Yes
9	GPS	32	55	42.130	33.920	44.300	Yes
12	GPS	25	265	44.080	34.830	0.000	Yes
17	GPS	30	148	44.390	33.470	0.000	Yes
19	GPS	45	147	44.230	34.510	0.000	Yes
25	GPS	10	303	37.660	31.190	39.240	Yes
4	GLONASS	42	28	46.520	47.890	0.000	Yes
5	GLONASS	81	230	47.930	51.230	0.000	Yes
19	GLONASS	51	99	35.050	46.220	0.000	Yes
20	GLONASS	50	349	40.390	50.220	0.000	Yes
1	BDS	48	146	42.080	42.740	43.530	Yes
2	BDS	36	236	37.350	40.800	40.080	No
3	BDS	52	200	43.130	42.120	44.200	Yes
4	BDS	35	122	37.550	38.470	40.850	Yes
5	BDS	15	256	33.570	35.130	34.650	No
6	BDS	40	179	38.970	38.900	41.820	Yes
7	BDS	11	195	31.840	31.010	35.650	No
8	BDS	61	15	44.190	44.860	46.650	Yes
9	BDS	20	191	36.140	35.200	36.780	Yes
10	BDS	17	217	33.330	34.840	35.540	No
13	BDS	52	331	44.300	42.940	45.260	Yes
4	GALILEO	26	203	37.790	40.350	34.420	Yes
12	GALILEO	54	335	41.650	43.420	39.840	No
19	GALILEO	73	132	39.940	42.290	39.230	Yes
26	GALILEO	10	113	33.220	33.960	31.130	No

5.2.2 Tracking Info. Table Submenu

The following figure is an example of satellite track diagram page. Users can determine the satellite types and the corresponding SNR of L-band carriers to be displayed in any

combination.

5.2.3 Tracking Skyplot Submenu

The following figure is an example of Skyplot page.

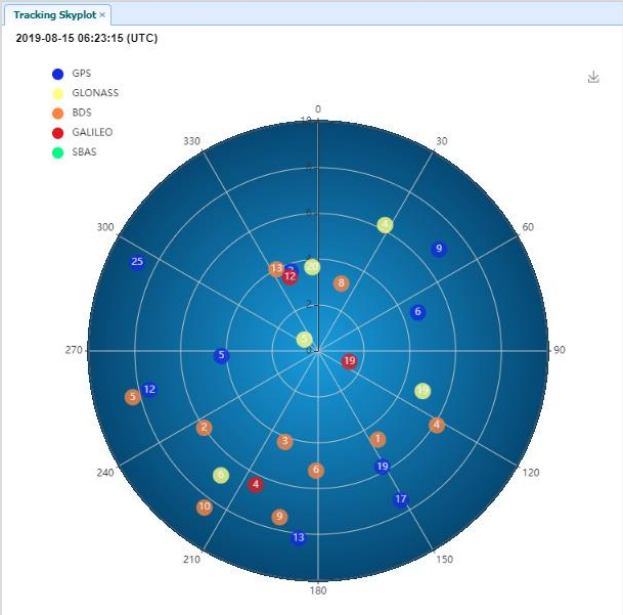

5.2.4 Satellite Activation Submenu

Use this menu to enable or disable satellites.

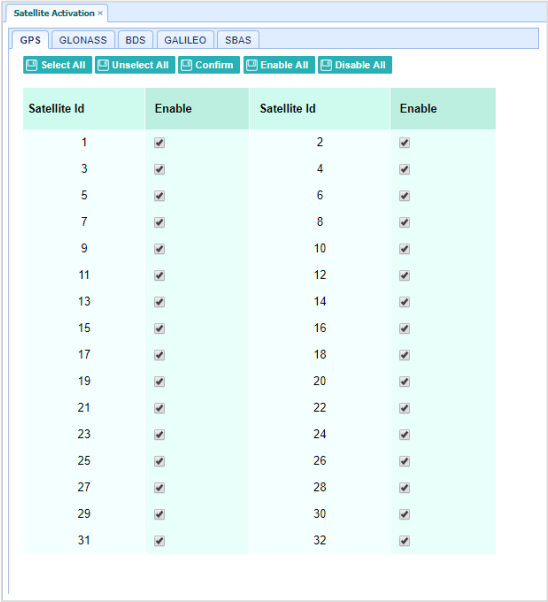

5.3 Receiver Configuration Menu

Use this menu to configure settings such as the antenna type and height, elevation mask and PDOP setting, the reference station coordinates, receiver resetting and web interface language:

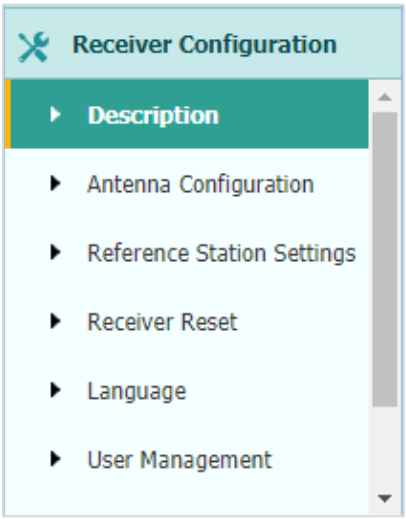

5.3.1 Description

This submenu shows the receiver information and reference station information, including antenna related information, elevation mask angle, reference station work mode and position, etc.

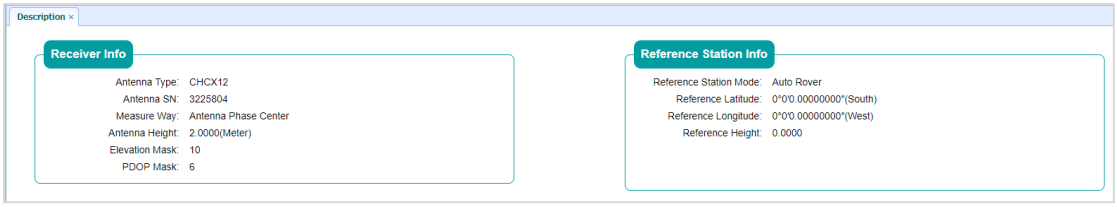

5.3.2 Antenna Configuration Submenu

Use this screen to configure all the items related to the GNSS antenna. You must enter the correct values for all antenna-related fields, because the choices you make affect the accuracy for logged data and broadcast correction data significantly:

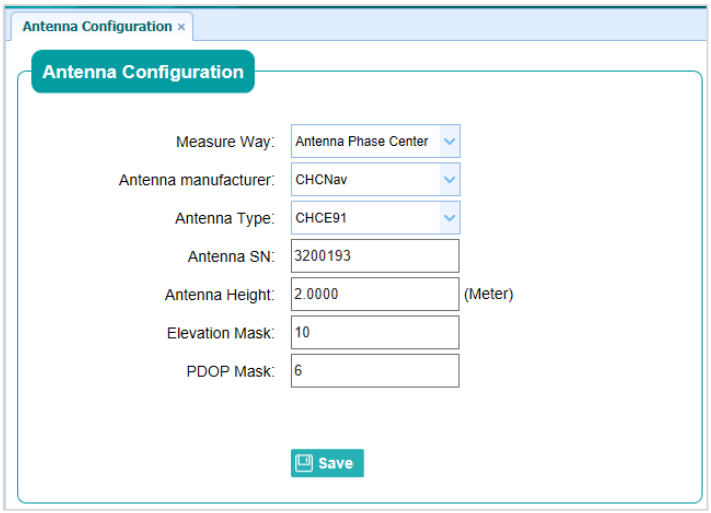

5.3.3 Reference Station Settings Submenu

Use this screen to configure settings such as the station coordinates and the broadcast station identifiers. You must enter accurate information in these fields, as this data affects the accuracy of logged data files and broadcast correction data significantly:

For **Reference Station Mode**:

There are three modes available:

a) **Auto Rover:** The receiver will serve as a rover after this mode is enabled, and then receive correction data through the working mode set last time.

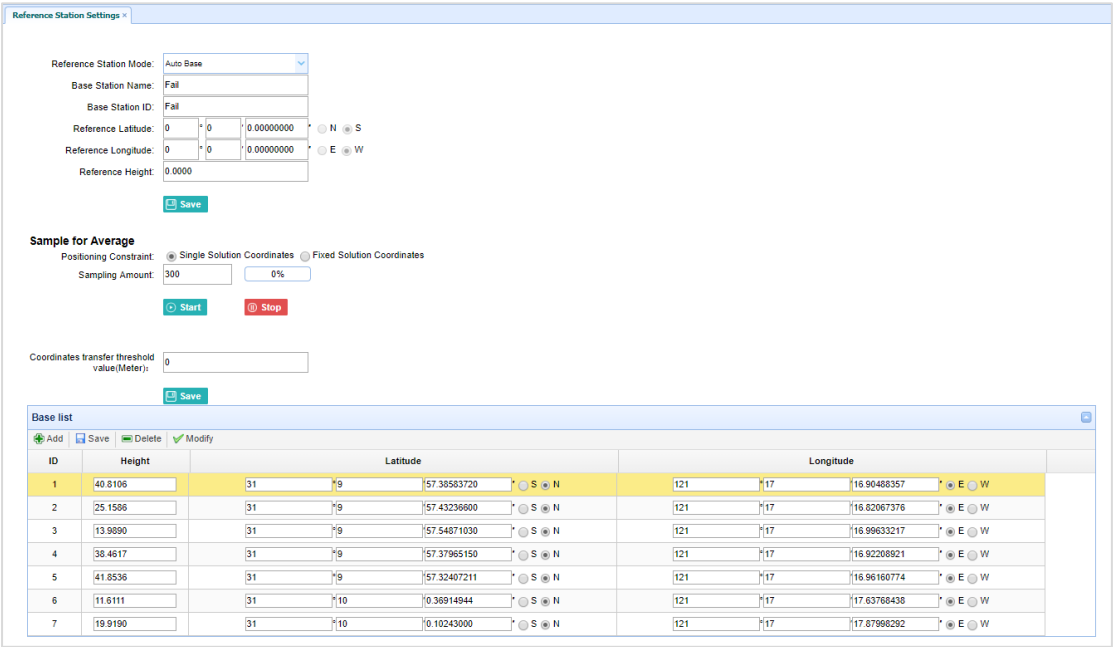

b) **Auto Base:** The receiver will serve as a base after this mode is enabled, and then broadcast correction data based on coordinate inputted by user or obtained through autonomous positioning automatically.

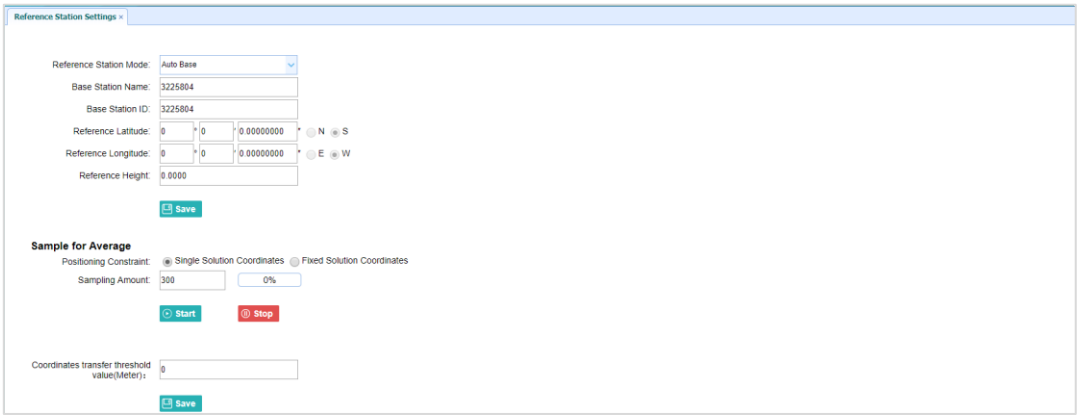

c) **Manual Base:** The receiver will serve neither as a base nor a rover after this mode is enabled. Users need to configure the receiver manually.

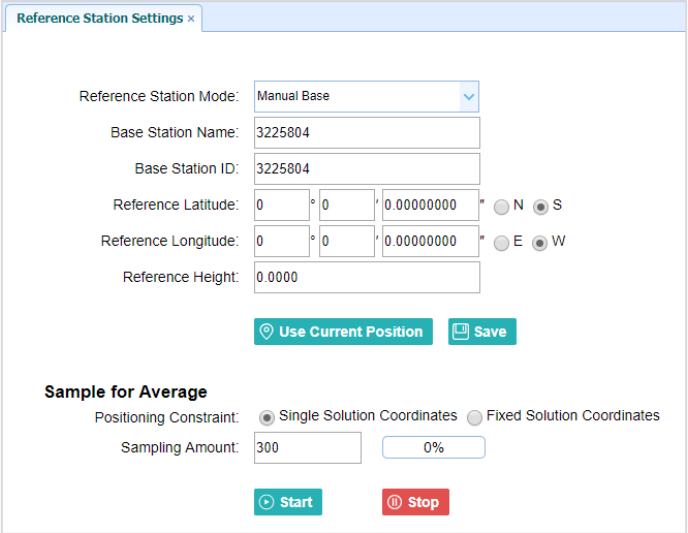

For **Reference Latitude** and **Reference Longitude**:

There are mainly three methods to enter the reference coordinates and shown as follows:

a) **Acquire Current Position**: Click this button to acquire current position obtained through autonomous positioning automatically.
b) **Manual Input**: Manually input the coordinate of a control point.
c) **From CORS**: After the receiver logging in CORS, the software can record the coordinate of current position based on fix solution.

For **Sample for Average**:

Users can determine the positioning limit and sampling amount. The positioning limit falls into two types:

a) **Single Solution Coordinates**: Collect the coordinates of receiver obtained through autonomous positioning.
b) **Fixed Solution Coordinates**: Only collect coordinates of receiver with a fixed solution.

After the configuration of positioning limit and sampling amount, click Start to carry out sampling and averaging → the progress bar will show the progress → the result will be served as the coordinate of current position.

If users need to save the changes, please tap Save button.

5.3.4 Receiver Reset Submenu

Use this screen to completely or partially reset the receiver:

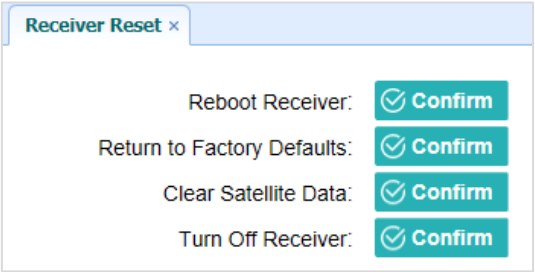

5.3.5 Languages Submenu

Use this screen to select the web interface language:

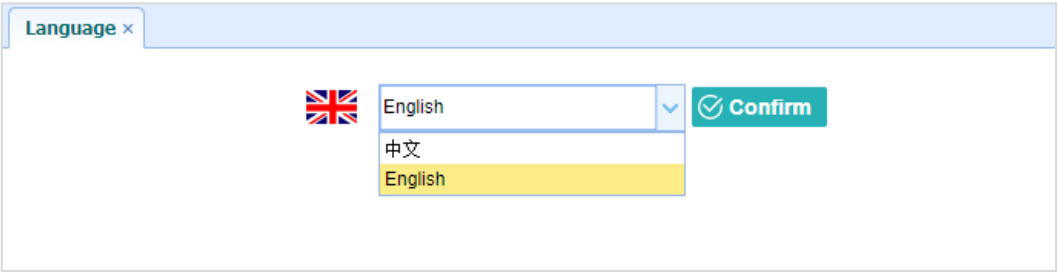

5.3.6 User Management Submenu

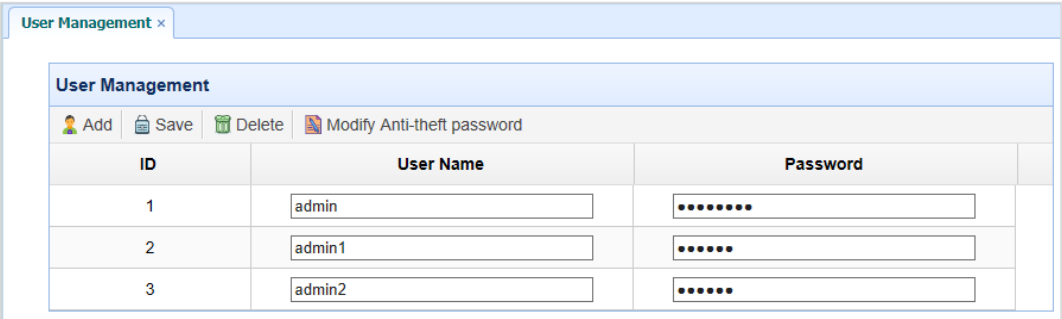

5.4 Data Recording Menu

Use the Data Logging menu to set up the receiver to log static GNSS data and to view the logging settings. You can configure settings such as observable rate, recording rate, continuous logging limit, and whether to auto delete old files when memory is low. This menu also provides the controls for the FTP push feature:

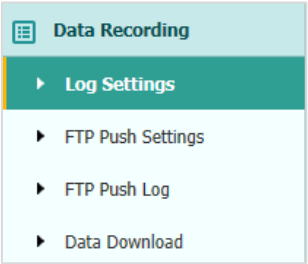

5.4.1 Log Settings Submenu

Here shows the data logging status, including internal and external storage usage and data logging status of each session. Also, users can configure the data logging settings for each session, including recording name, store location, storage limit, store formats, start time, etc.

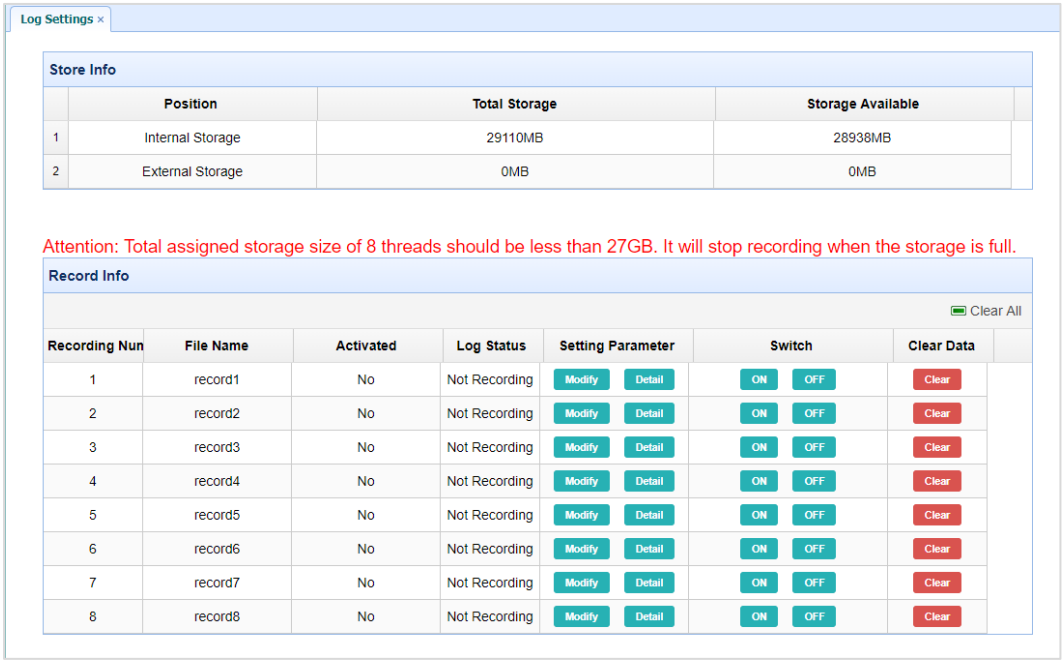

To edit the settings of each session, click the **Modify** button to the right of the required session, and then the *Recording Edit* screen appears:

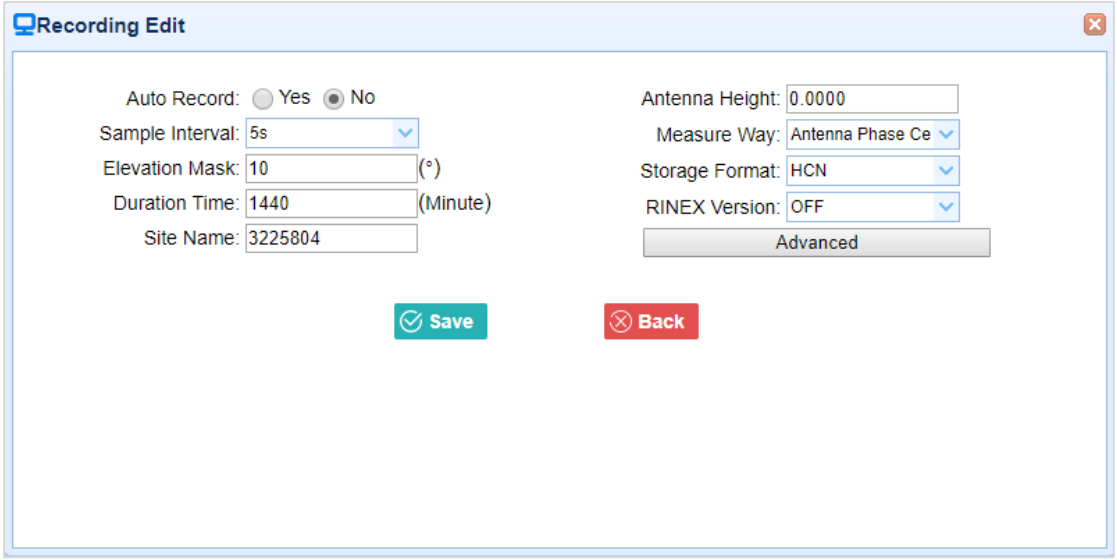

Click advanced to see more settings.

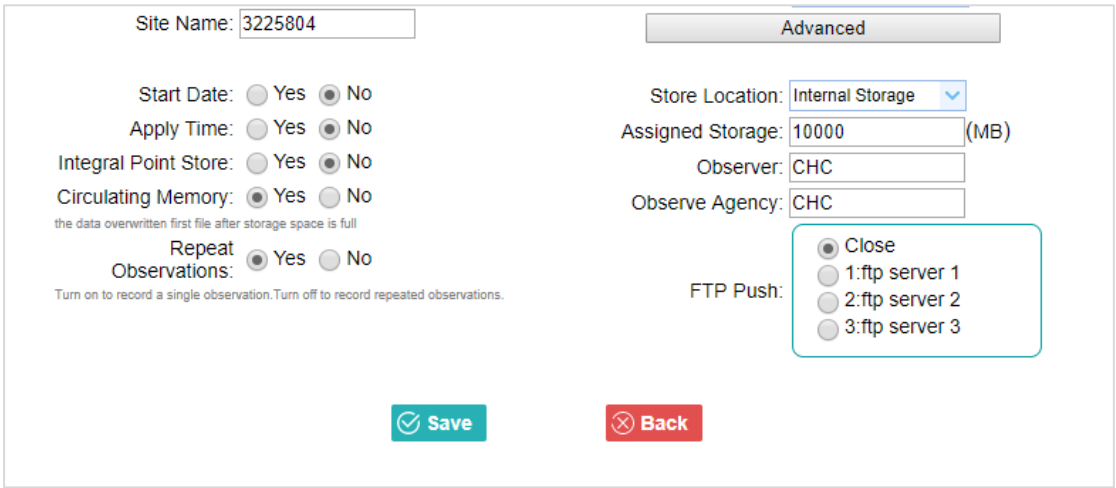

In this screen, you can configure all the data logging parameters, and determine whether the recording files will be affected by the FTP Push. The parameters are mainly as follows:

- **Auto Record**: on or off.
- **Sample Interval**: Select the observable rate from the dropdown list.
- **Elevation Mask**: Enter the elevation mask.
- **Duration Time**: Set the duration of data logging.
- **Site Name**: Enter the name of the site.
- **Antenna Height**: the measured height value.
- **Measure way**: Antenna Phase Center, Vertical Height, Slant Height
- **Storage Format**: Select the format of the data store.
- **RINEX Version**: OFF, 3.02, 2.11
- **Start Date:** Select **Yes** or **No** option to determine whether to auto record start date.
- **Apply Time:** Select **Yes** or **No** option to determine whether to auto record apply time.

- **Integral Point Store:** Select **Yes** or **No** option to determine whether to allow receiver to save data every hour.
- **Circulating Memory**: Select **Yes** or **No** option to determine whether to auto delete old files if the storage space is full.
- **Repeat Observations:** Select **Yes** or **No** option to determine whether to turn on to record a single observation.
- **Store Location:** Internal Storage, External Storage.
- **Assigned Storage:** The assigned memory size of current thread(for example, Record 1) is 10000MB
- **Observer:** Enter the name of observer.
- **Observer Agency:** Enter the name of observer agency.
- **FTP Push**: Decide whether to push the stored files to the FTP server of your choice.

Tap Save button to save the settings and back to the *Log Settings* screen. Also, users can click Back to abandon the changed settings and back to *Log Settings* screen.

Note – To modify data logging parameters, make sure the data logging session is switched off.

To switch on or off **ANY** data logging session, tap the **ON** or **OFF** button on the right of the required session.

To delete the recorded files of **ANY** data logging session, tap the **Clear** button on the right of the required session.

To delete the recorded files of **ALL** data logging sessions, tap the **Clear ALL Accounts** button.

5.4.2 FTP Push Settings Submenu

Use this screen to configure the receiver to push stored files to the FTP server of your choice. Only files that are configured to use FTP push are transmitted.

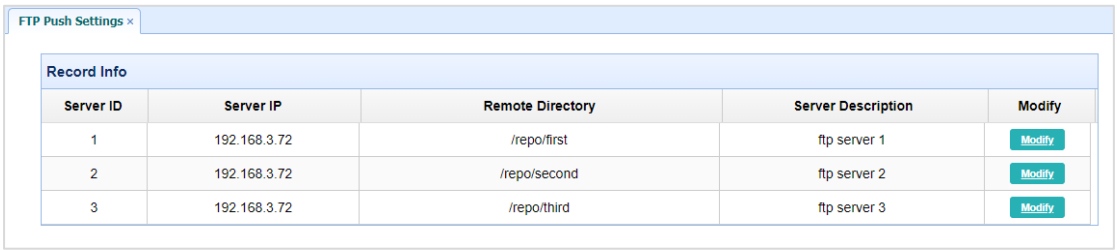

Server ID	Server IP	Remote Directory	Server Description	Modify
1	192.168.3.72	/repo/first	ftp server 1	Modify
2	192.168.3.72	/repo/second	ftp server 2	Modify
3	192.168.3.72	/repo/third	ftp server 3	Modify

Tap **Modify** button on the right of the required FTP server and the *FTP Push Settings* screen appears:

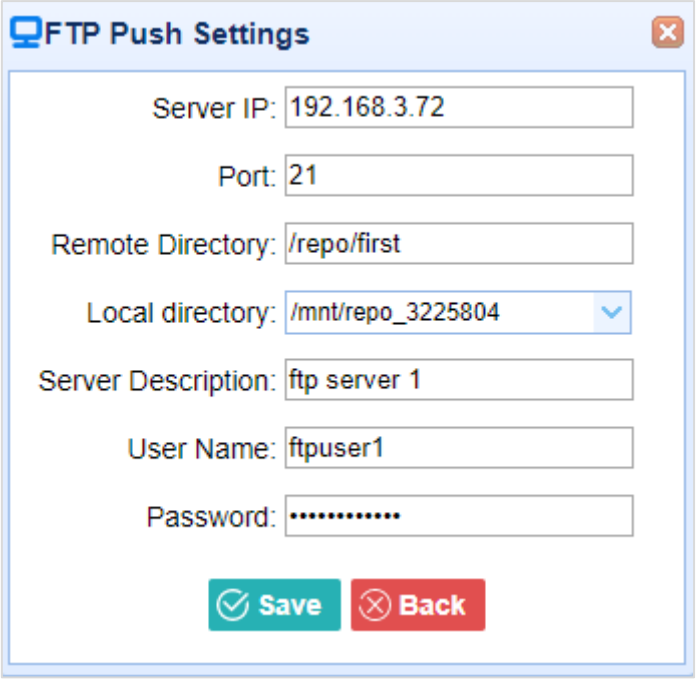

5.4.3 FTP Push Log Submenu

Shows the related information about the recorded filed that be pushed. And users can tap **Clear Ftp Send Log** button in the upper right corner to clear the log of FTP Push operations.

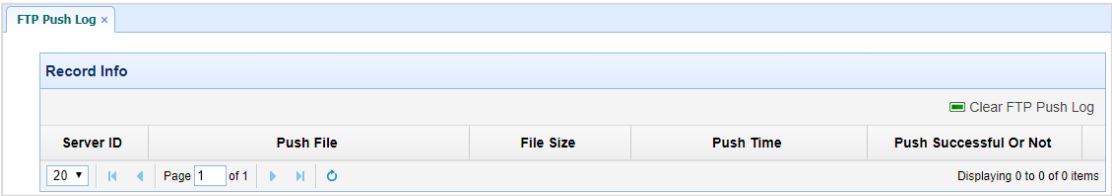

5.4.4 Data Download Submenu

In this submenu, users can download the data files that recorded in the internal storage through the internal FTP site.

1. Click this submenu, and then the log on dialogue box will prompt you to enter a user name and password:

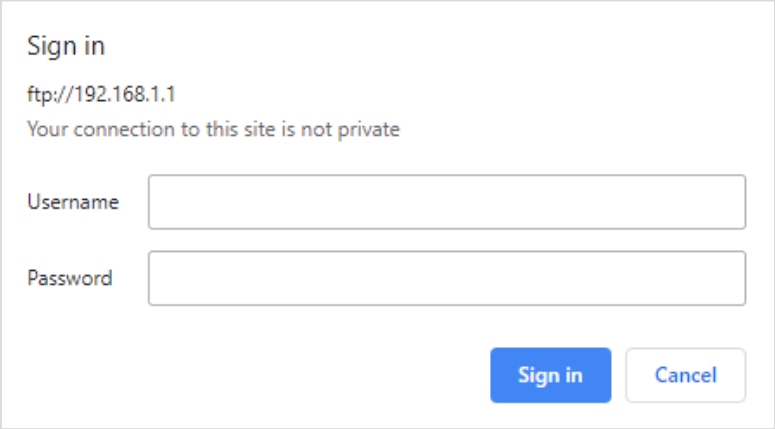

The default logon account for the internal FTP site is:

- User name: ftp
- Password: ftp

2. Click the directory named as "repo" to view and download the files currently stored on the receiver:

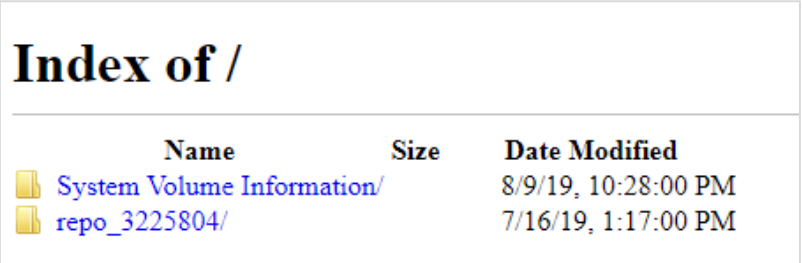

3. To find the file need to be downloaded, click the name of data logging session → the date of file that be recorded → the format of the file → the name of the target file.

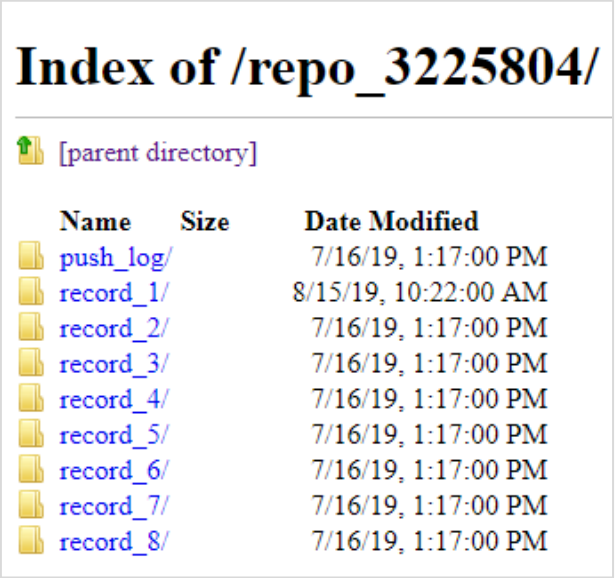

4. To download a file, left-click the name of the target file → download the file according to the prompts.

5.5 IO Settings Menu

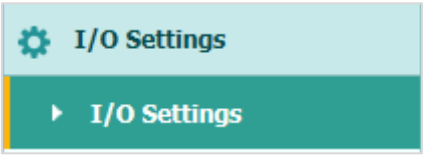

Use the IO Settings menu to set up all receiver outputs and inputs. The receiver can output CMR, RTCM, Raw data, Ephemeris data, GPGGA, GPGSV, on TCP/IP, UDP, serial port, or Bluetooth ports.

5.5.1 IO Settings Submenu

The following figure shows an example of the screen that appears when you select this submenu.

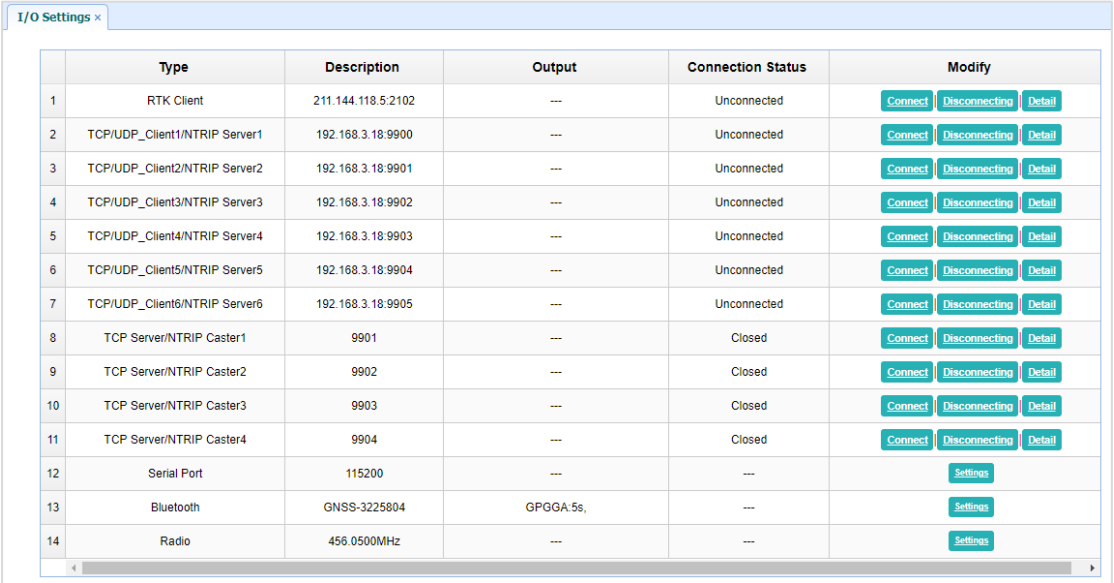

I/O Settings ×

	Type	Description	Output	Connection Status	Modify
1	RTK Client	211.144.118.5:2102	---	Unconnected	Connect Disconnecting Detail
2	TCP/UDP_Client1/NTRIP Server1	192.168.3.18:9900	---	Unconnected	Connect Disconnecting Detail
3	TCP/UDP_Client2/NTRIP Server2	192.168.3.18:9901	---	Unconnected	Connect Disconnecting Detail
4	TCP/UDP_Client3/NTRIP Server3	192.168.3.18:9902	---	Unconnected	Connect Disconnecting Detail
5	TCP/UDP_Client4/NTRIP Server4	192.168.3.18:9903	---	Unconnected	Connect Disconnecting Detail
6	TCP/UDP_Client5/NTRIP Server5	192.168.3.18:9904	---	Unconnected	Connect Disconnecting Detail
7	TCP/UDP_Client6/NTRIP Server6	192.168.3.18:9905	---	Unconnected	Connect Disconnecting Detail
8	TCP Server/NTRIP Caster1	9901	---	Closed	Connect Disconnecting Detail
9	TCP Server/NTRIP Caster2	9902	---	Closed	Connect Disconnecting Detail
10	TCP Server/NTRIP Caster3	9903	---	Closed	Connect Disconnecting Detail
11	TCP Server/NTRIP Caster4	9904	---	Closed	Connect Disconnecting Detail
12	Serial Port	115200	---	---	Settings
13	Bluetooth	GNSS-3225804	GPGGA:5s,	---	Settings
14	Radio	456.0500MHz	---	---	Settings

In this submenu, users can configure 6 types of input and output settings.

1. RTK Client

After configuring the settings of RTK client, users can log on CORS or APIS. Tap the **Connect** button to the right → the *IO Settings* screen will appear → choose one of the connection protocols among the NTRIP, APIS_BASE and APIS_ROVER → configure the related parameters → click Confirm to log on CORS or APIS.

- Connection Protocol: NTRIP

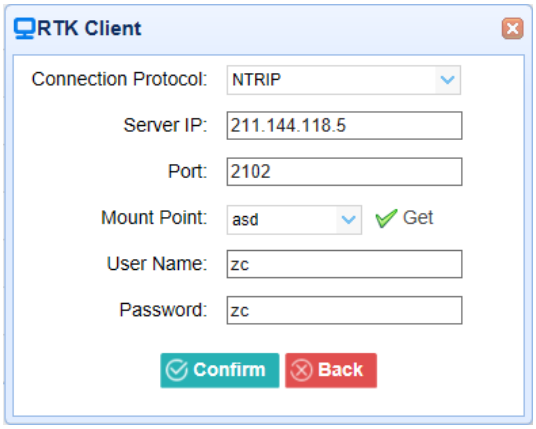

- Connection Protocol: APIS_BASE

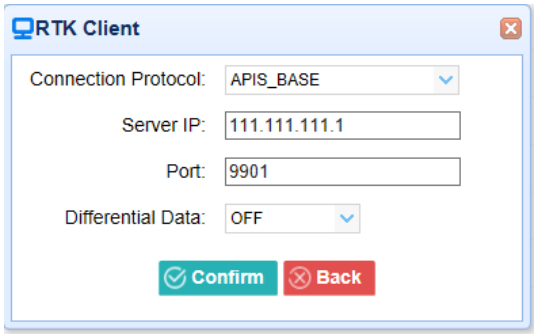

- Connection Protocol: APIS_ROVER

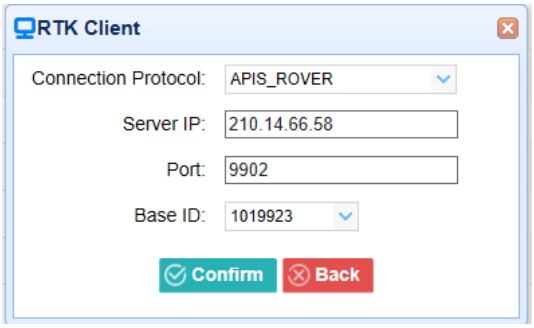

- Connection Protocol: TCP

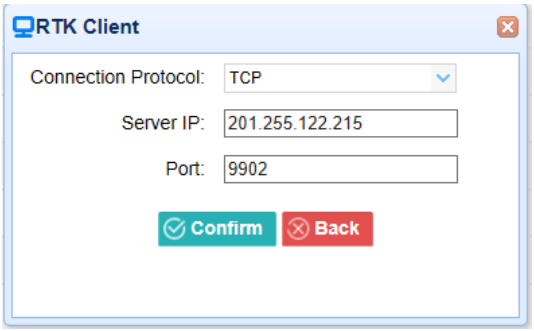

2. TCP/UDP_Client/NTRIP Server

Tap the **Connect** button on the right of required TCP/UDP Client → the *IO Settings* screen will appear → select the connection protocol from TCP, UDP,NTRIP1.0 and NTRIP2.0 → enter the IP and Port of the target server → configure messages that you want to output to the target server → click Confirm to save and complete the connection.

- Connection Protocol: TCP

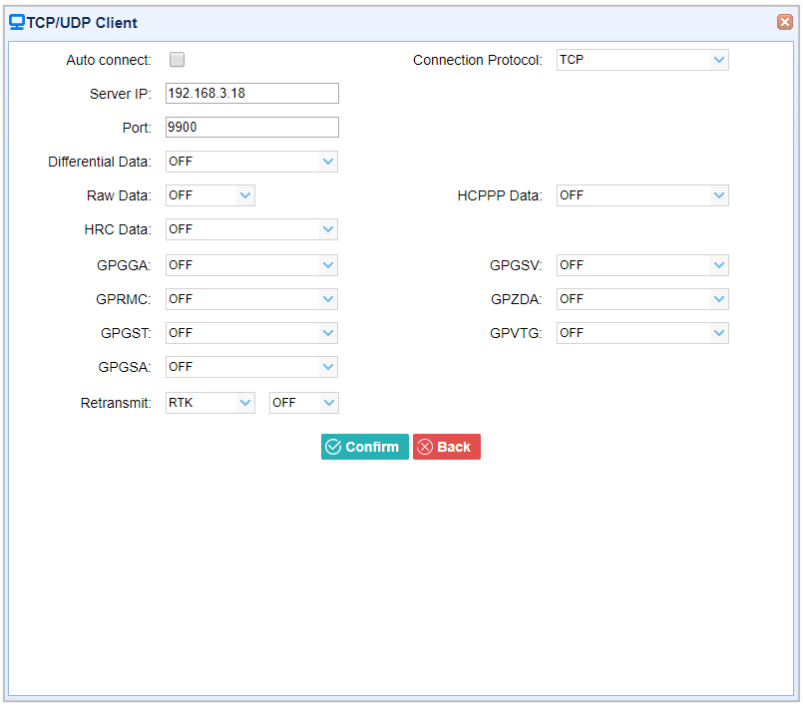

- Connection Protocol: UDP

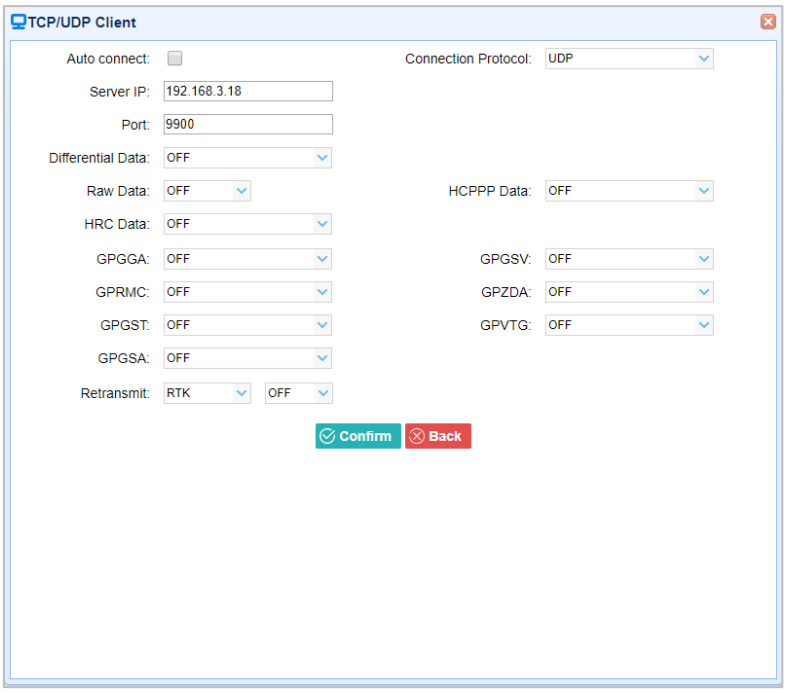

- Connection Protocol: NTRIP1.0

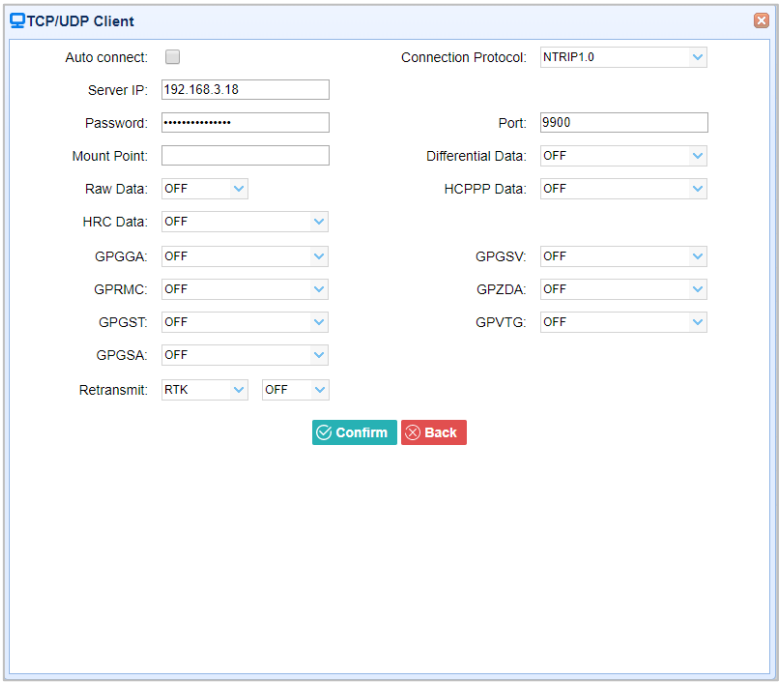

- Connection Protocol: NTRIP2.0

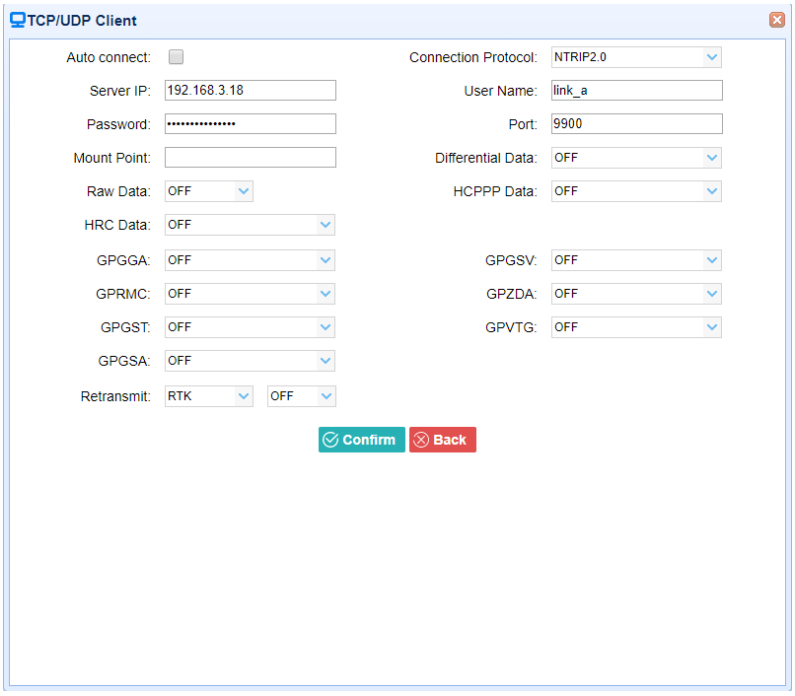

3. **TCP Server/NTRIP Caster**

Tap the **Connect** button to the right of required TCP Server/NTRIP Caster→ the **IO Settings** screen will appear → select one of the connection protocols between NTRIP and TCP → configure the other related parameters → click Confirm to save the settings and open the server.

- Connection Protocol: TCP

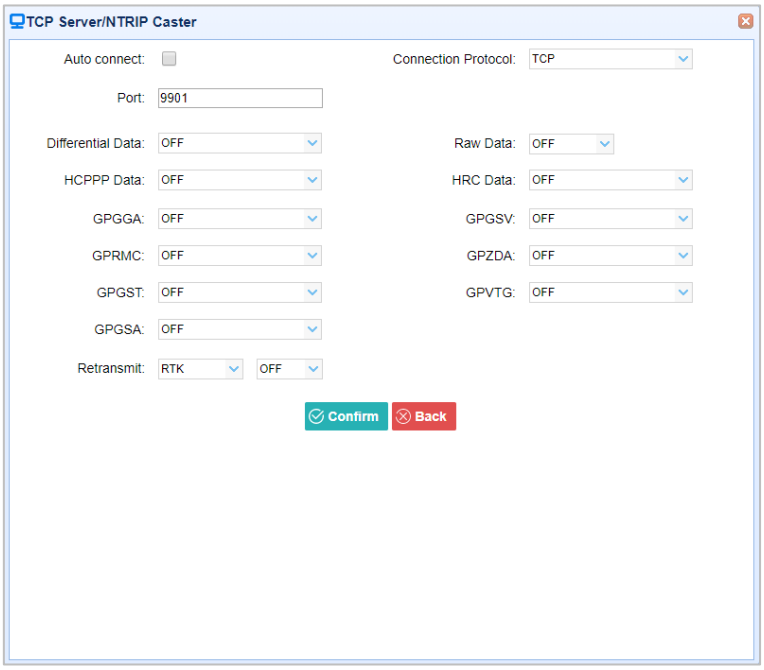

➢ Connection Protocol: NTRIP

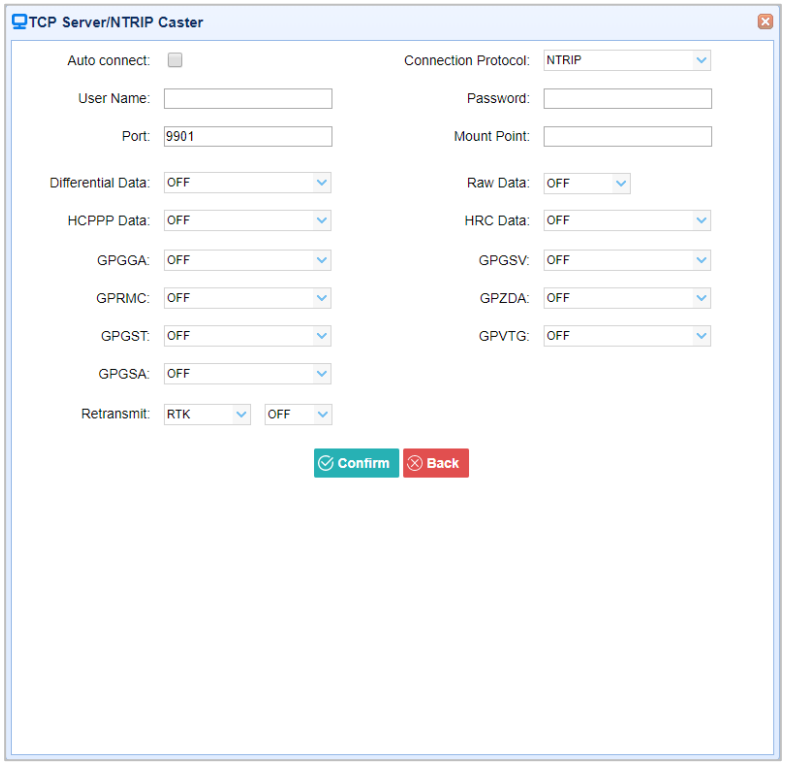

4. Serial Port

Tap the **Settings** button on the right of Serial Port → the *Serial Port Setup* screen will appear → select Baud Rate used to transmit data → configure the messages that you want to output through the serial port → click Confirm to save the settings and start to transmit.

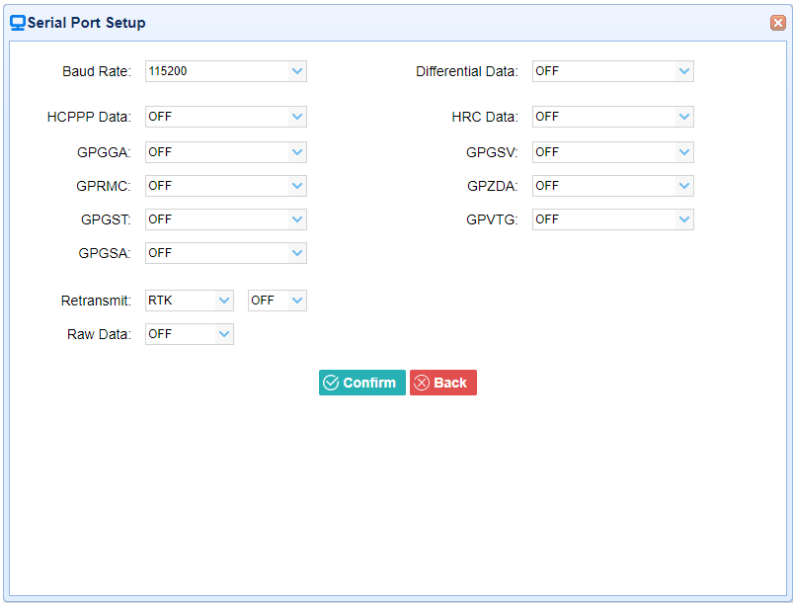

5. Bluetooth

Tap the **Settings** button to the right of Bluetooth → the *Bluetooth Set* screen will appear → configure the messages that you want to transmit through Bluetooth → click Confirm to save the settings and start to transmit.

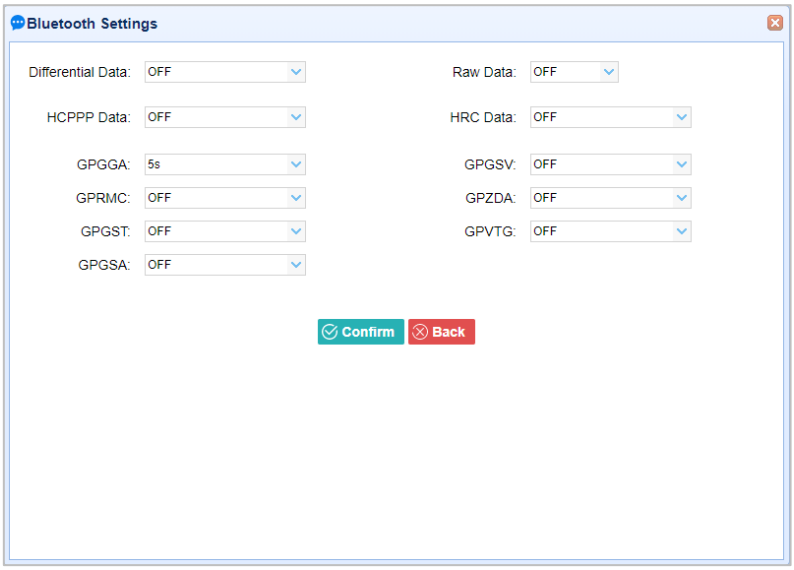

6. Radio

Tap the **Settings** button to the right of Radio → the *Radio Settings* screen will appear → select the format of differential data that you want to transmit through radio from the dropdown list → click Confirm to save the settings and start to transmit.

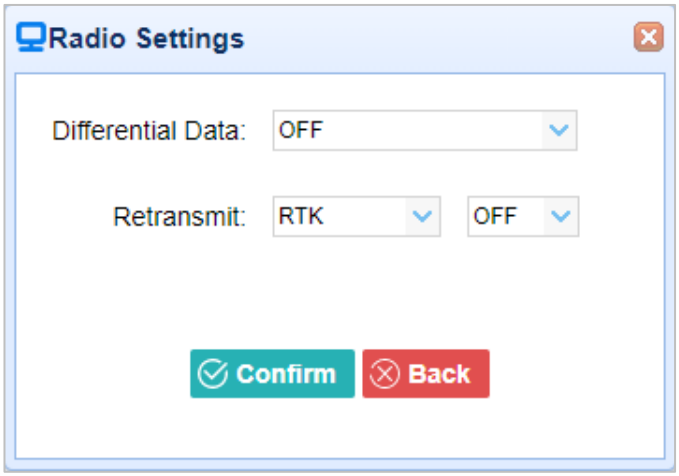

5.6 Network Setting Menu

Use this menu to view network information, configure the receiver's mobile network, set email alert for specific situation, configure HTTP or HTTPS port, and the user name and password of internal FTP site:

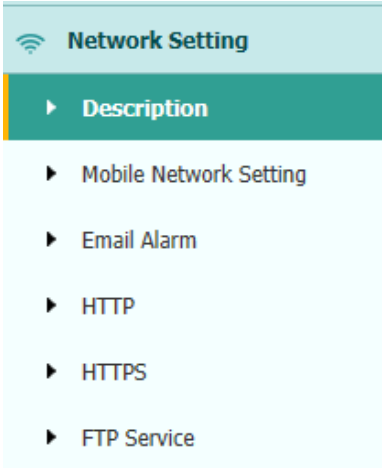

5.6.1 Description Submenu

Use this submenu to check the information of network setting.

5.6.2 Mobile Network Setting Submenu

Use this submenu to configure GPRS model, network module and modify dialing status.

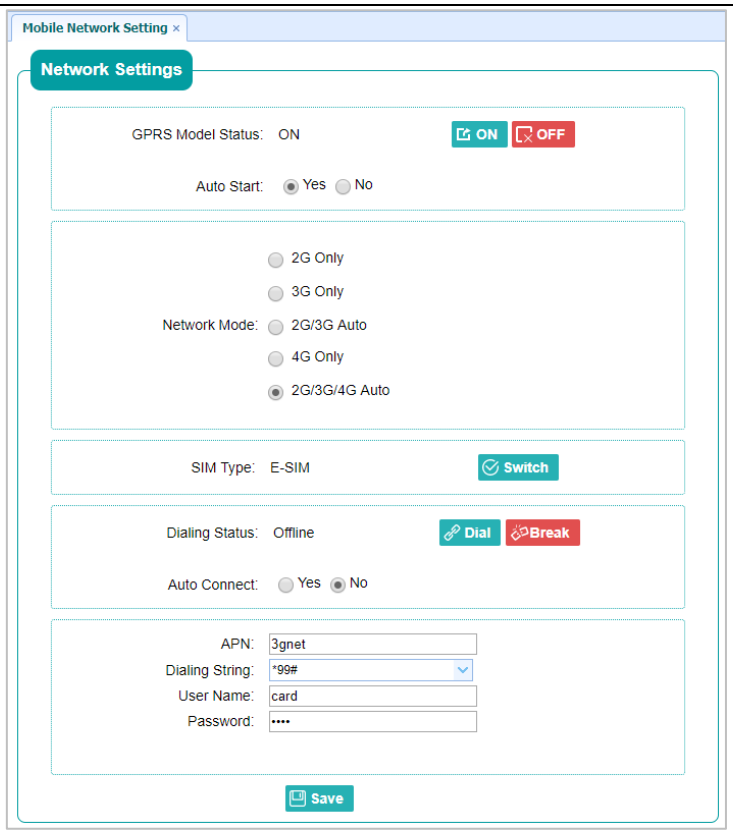

5.6.3 Email Alarm Submenu

Use this submenu to choose which situation of receiver will be alerted and input the email address.

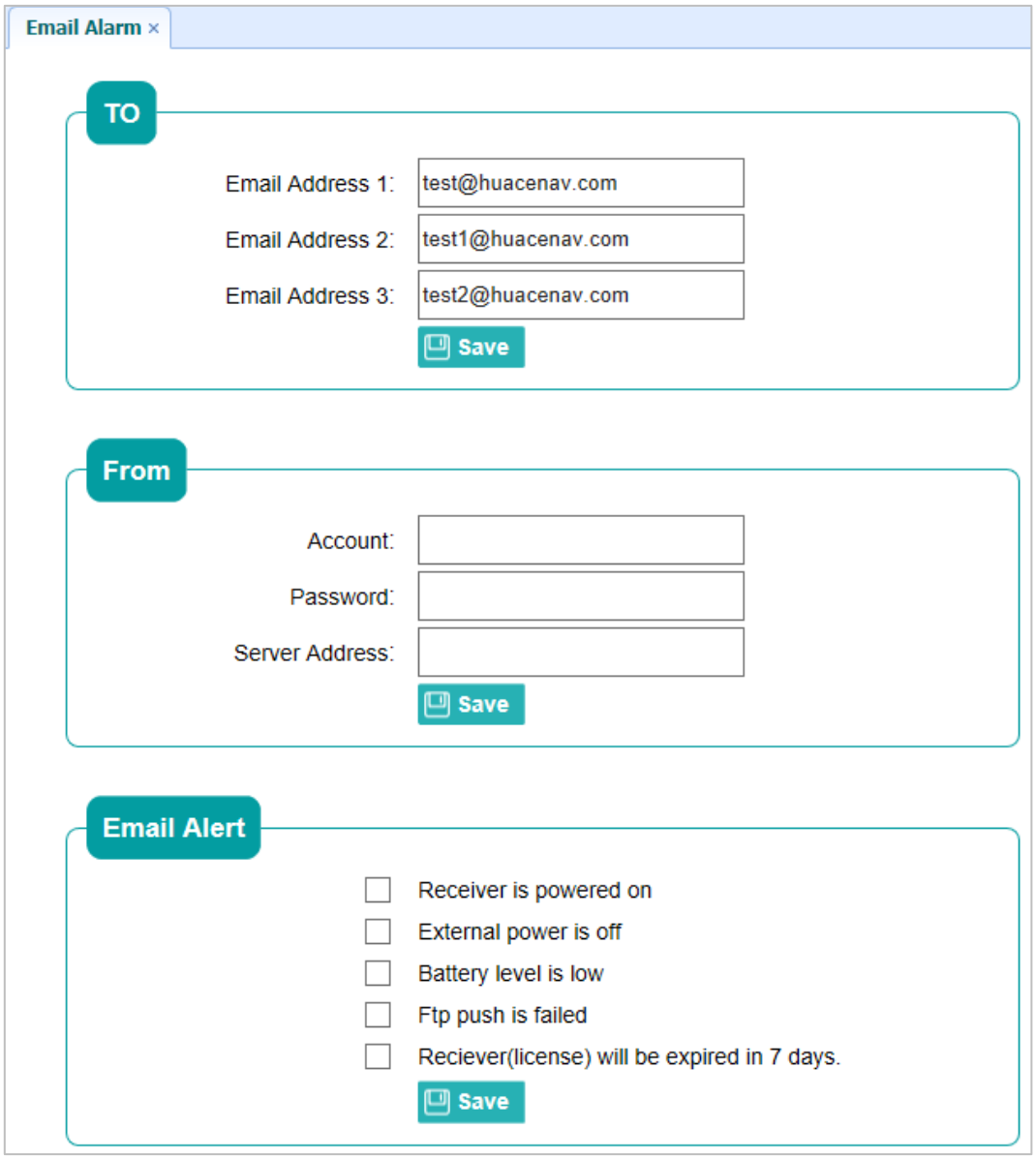

5.6.4 HTTP Submenu

Use this submenu to configure HTTP port.

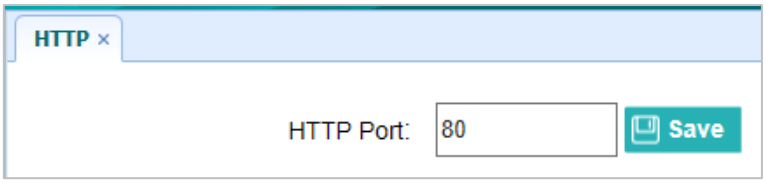

5.6.5 HTTPS Submenu

Use this submenu to configure HTTPS port.

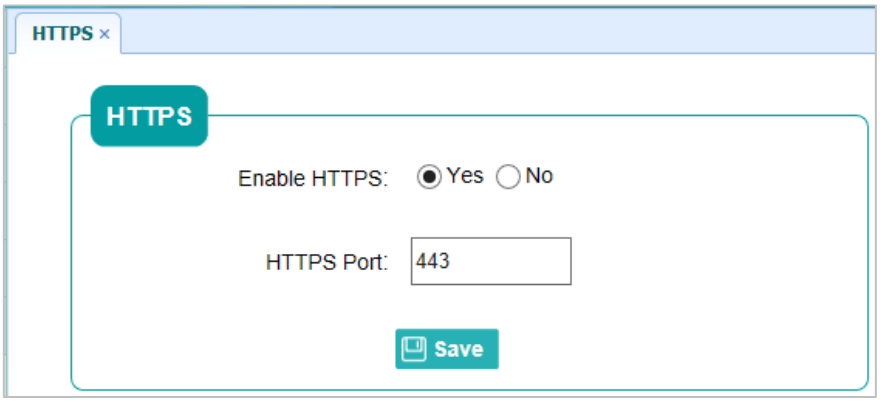

5.6.6 FTP Service Submenu

Use this submenu to configure the user name and password of internal FTP site.

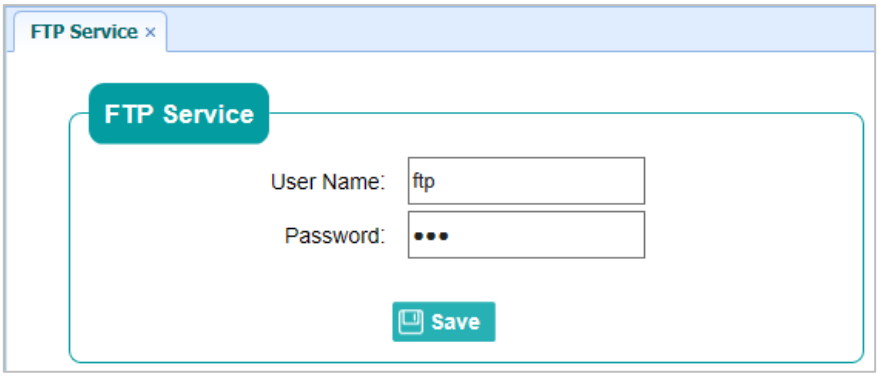

5.7 Module Setting Menu

Use this menu to check module information, configure WiFi, bluetooth, radio related settings, and turn on/off static voice of buzzer:

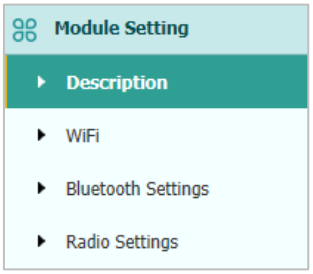

5.7.1 Description Submenu

Use this submenu to check the information of WiFi module, bluetooth module and radio module.

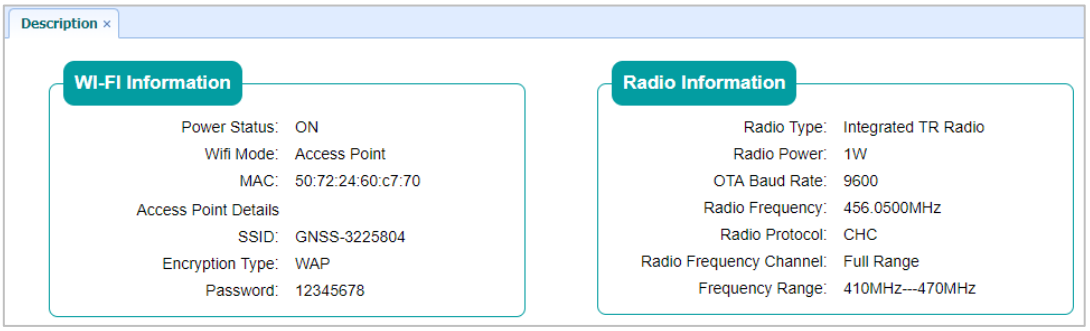

5.7.2 WiFi Submenu

Use this submenu to turn on/off WiFi function and modify password.

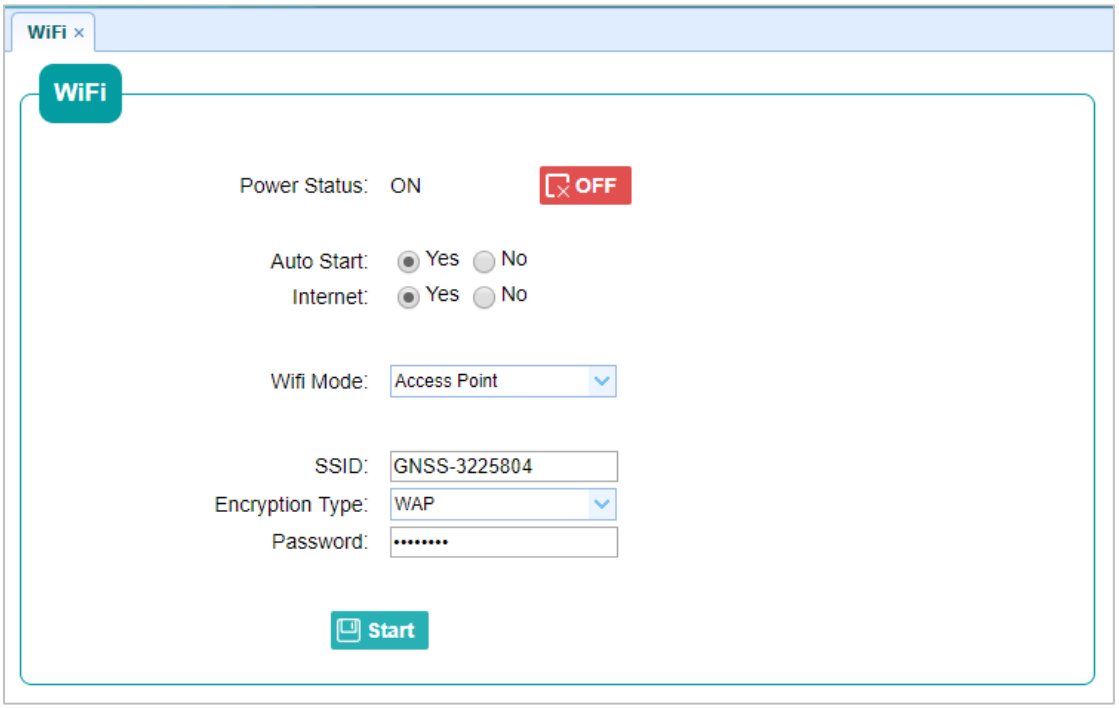

5.7.3 Bluetooth Settings Submenu

Use this submenu to turn on/off bluetooth function and modify PIN number.

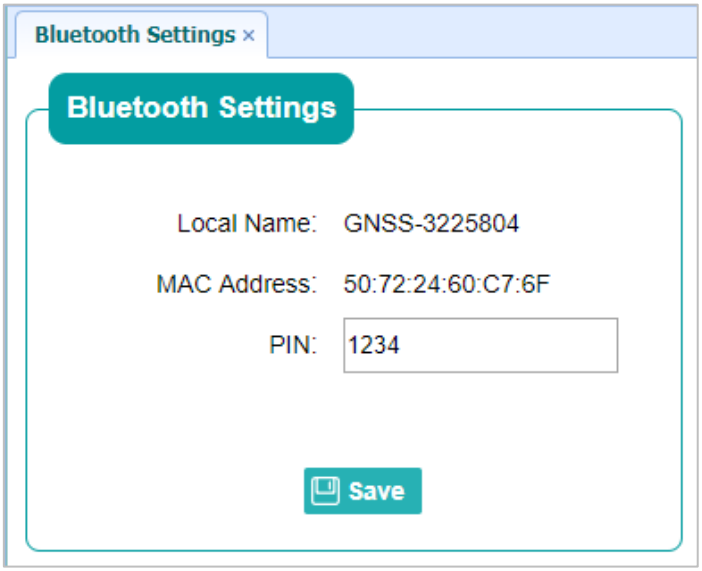

5.7.4 Radio Settings Submenu

Use this submenu to turn on/off radio function and configure radio parameters.

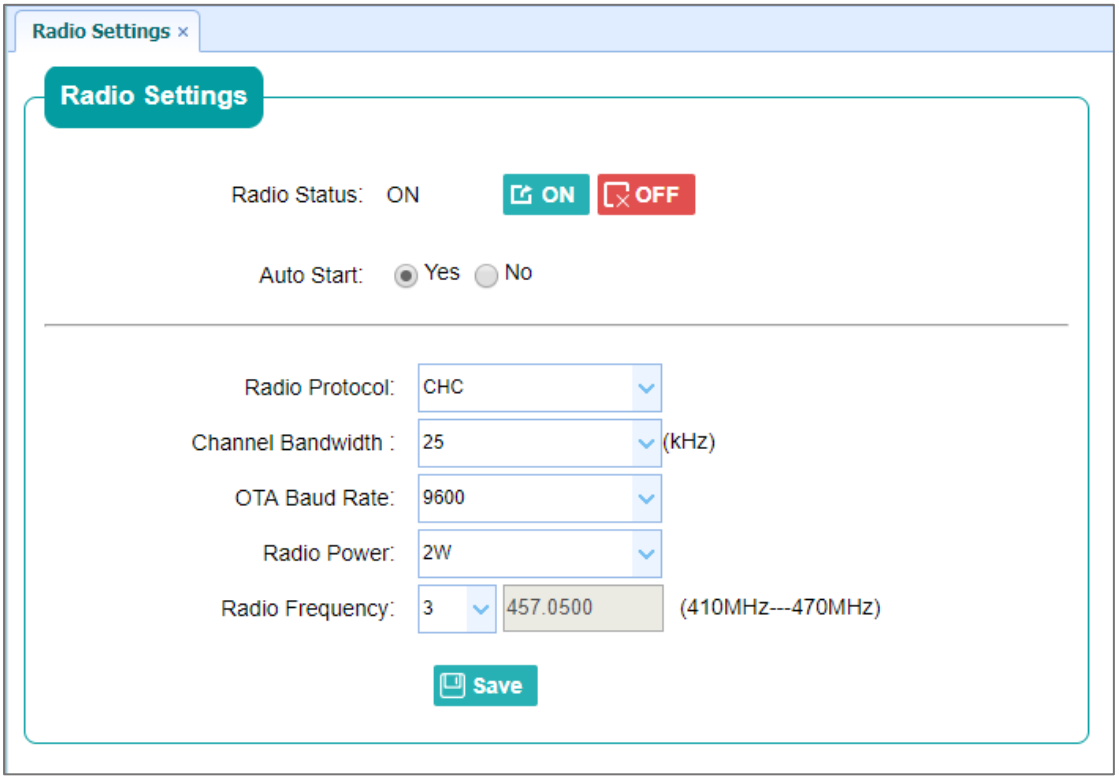

5.8 Firmware Menu

Use this menu to check the current firmware information, download the system log, update the receiver firmware, download or update the configuration file and register the receiver, and more:

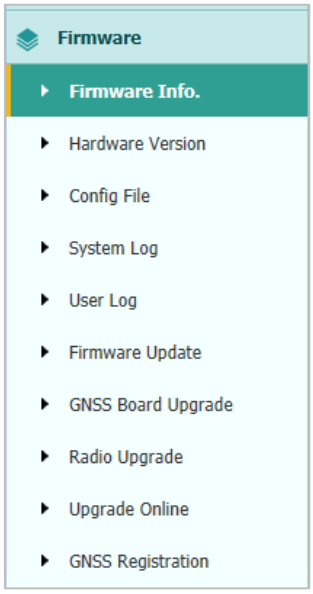

5.8.1 Firmware Info Submenu

Use this submenu to check the current firmware information. The following figure shows an example of the firmware information.

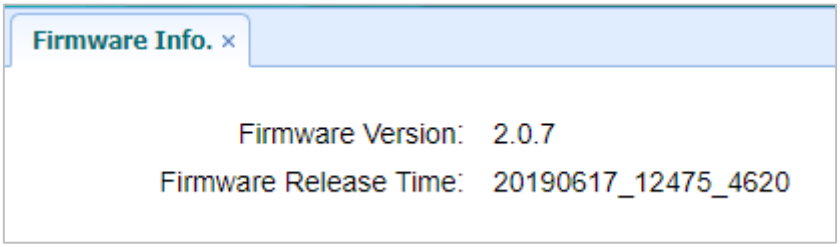

5.8.2 Hardware Version Submenu

Use this submenu to check the hardware information, including main board version and core board version:

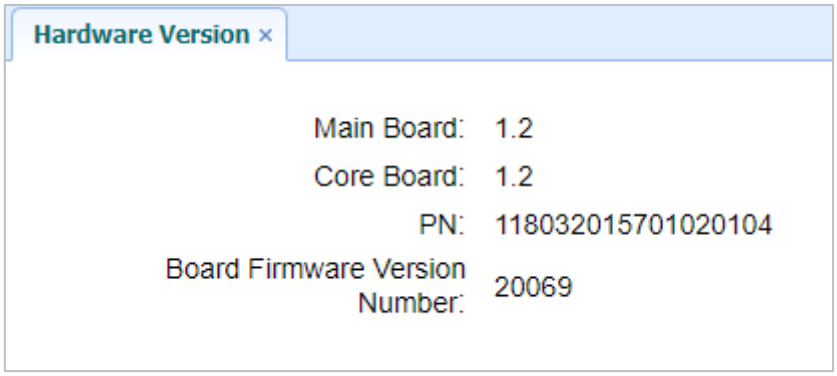

5.8.3 Config File Submenu

Use this submenu to update Configuration File.

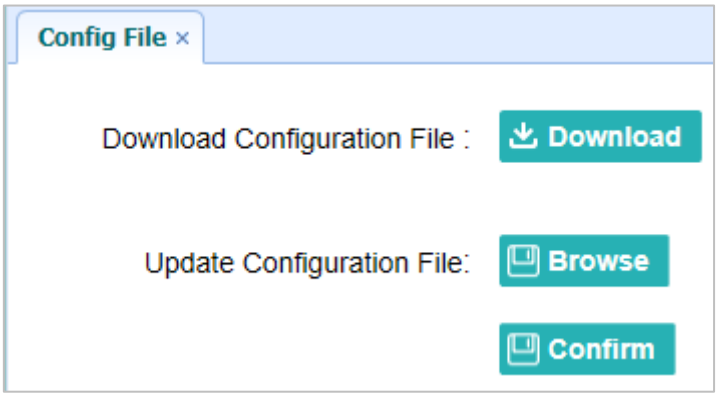

5.8.4 System Log Download Submenu

Use this submenu to download the system log of the receiver.

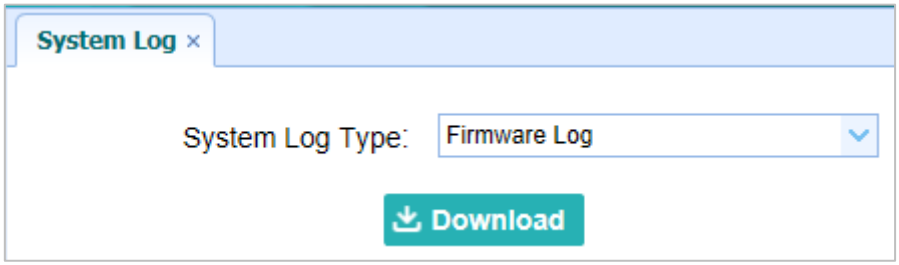

5.8.5 User Log Submenu

Use this submenu to download the user log. Tap **Download** to download current user log; Tick items that you want to see on the user log and tap confirm button to confirm selected user

log.

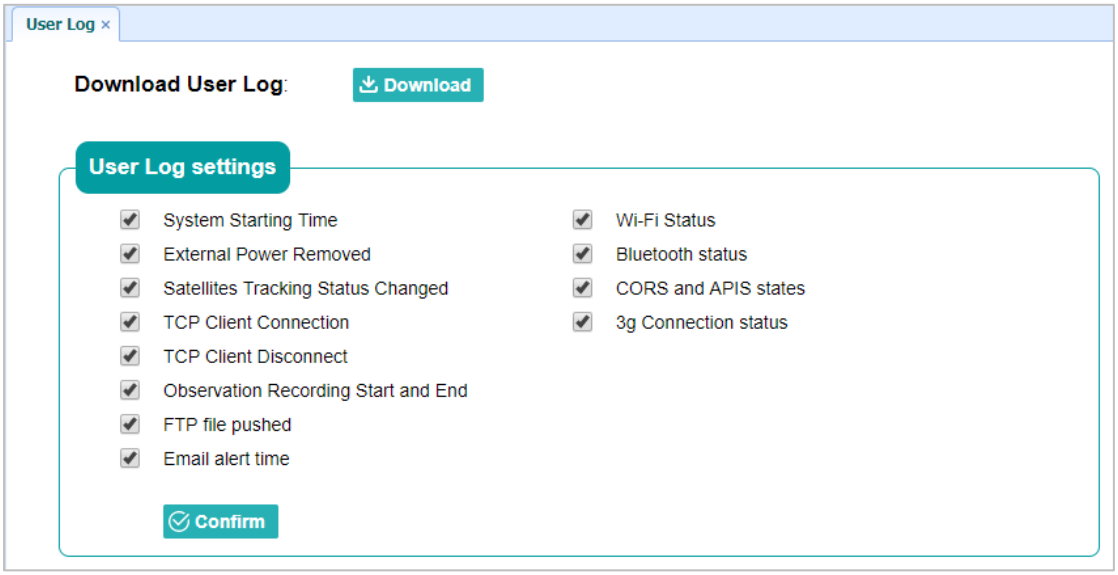

5.8.6 Firmware Update Submenu

Use this submenu to load new firmware to the receiver across the network. Tap the **Browse** button to locate the upgrade file → tap **Confirm** button to confirm the selected upgrading file and start upgrading.

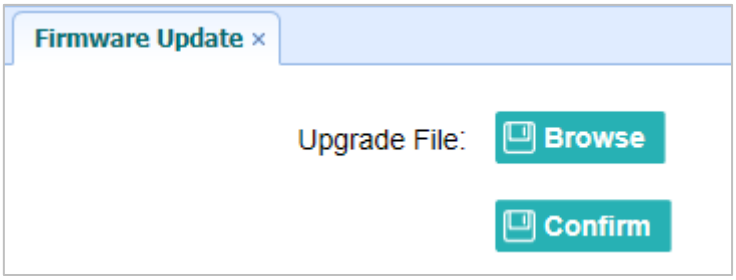

Notes

- It may take about 3 or 4 minutes to complete the firmware upgrading. Do not touch the power button or unplug the power until the upgrading process finishes, or damage will be caused to the receiver.
- The receiver will restart after the firmware upgrading is done, so users need to reconnect the receiver with your computer via Wi-Fi, and then log-in the receiver through a web browser to continue the configuration.

5.8.7 GNSS Board Upgrade Submenu

Use this submenu to upgrade GNSS Board. Use this submenu to load new board to the receiver across the network. Tap the **Browse** button to locate the upgrade file → tap **Confirm** button to confirm the selected upgrading file and start upgrading.

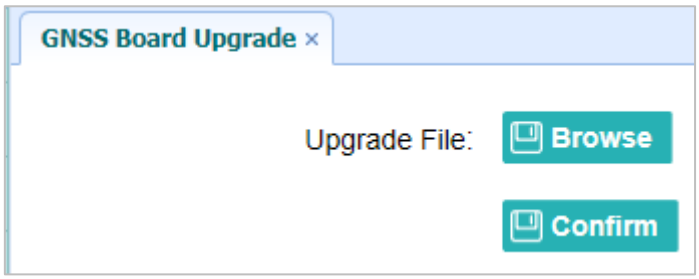

5.8.8 Radio Upgrade Submenu

Use this submenu to browse upgrade file and upgrade radio. Use this submenu to load new radio to the receiver across the network. Tap the **Browse** button to locate the upgrade file → tap **Confirm** button to confirm the selected upgrading file and start upgrading.

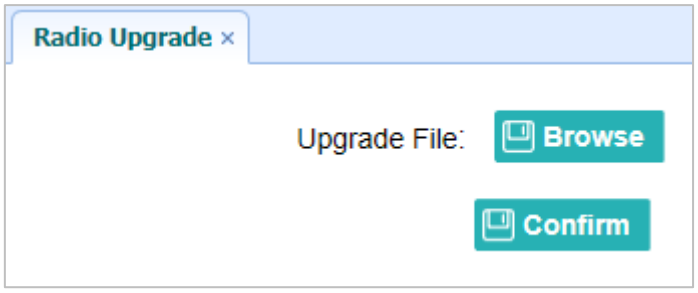

5.8.9 Upgrade Online Submenu

Use this submenu to input Server Address and upgrade online.

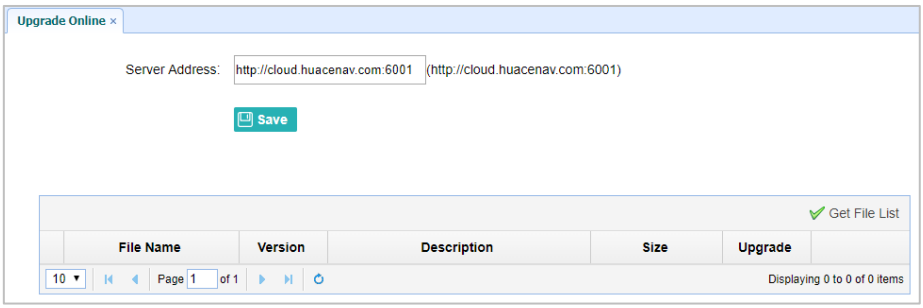

5.8.10 GNSS Registration Submenu

Use this submenu to register the receiver. Paste or enter the registration code to the *Registration Code* field → tap **Registration** button to complete the registration.

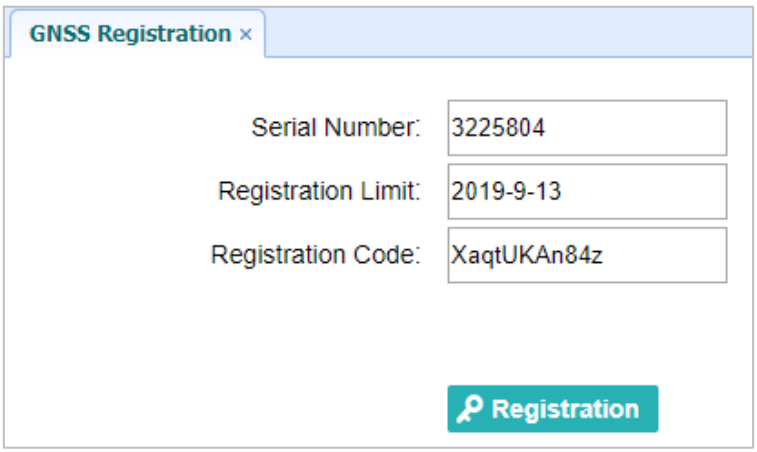

5.9 Cloud Service Setting Menu

5.9.1 Cloud Service Setting Submenu

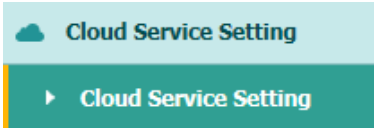

Use this submenu to turn on or turn off Cloud Service, Auto Start, Remote Control and configure other settings.

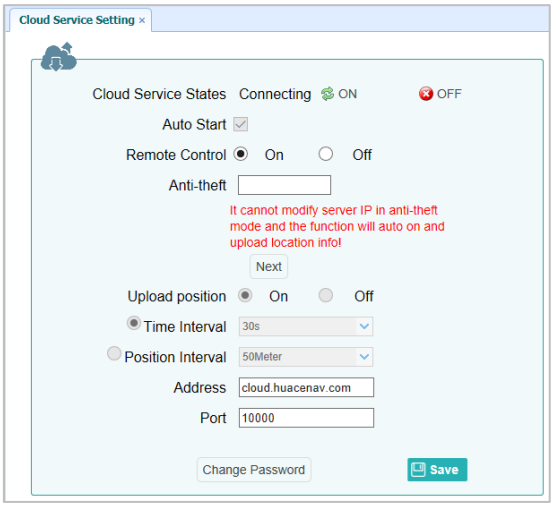

A Communication Ports Definition

AI CHC i90 Receiver IO Port (7-pin Lemo Port) Definition

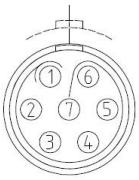

PIN	FUNCTION
1	Ground (-)
2	Ground (-)
3	RS232-TX (Output)
4	PPS
5	Not Used
6	VIN
7	RS232-RX (Input)

CHC Navigation

Shanghai Huace Navigation Technology Ltd.

CHCNAV | Smart Navigation & Geo-Spatial Technology Park,

577 Songying Road, 201703, Shanghai, China

Tel: +86 21 542 60 273 | Fax: +86 21 649 50 963

Email: sales@chcnav.com | support@chcnav.com

Skype: chc_support

Website: www.chcnav.com

This document is intended for general information purposes only. It does not consider the reader's specific circumstances and environmental constraints of use of GNSS.